

AENC-ARC-ENV-REP-0106

# Norwich to Tilbury

## Volume 6: Environmental Statement

Document: 6.11.A4 Environmental Statement Appendix 11.4 -  
Geophysical Survey (Priority Areas) Results Report - Tracked  
Changes Version - Part 3

Final Issue B

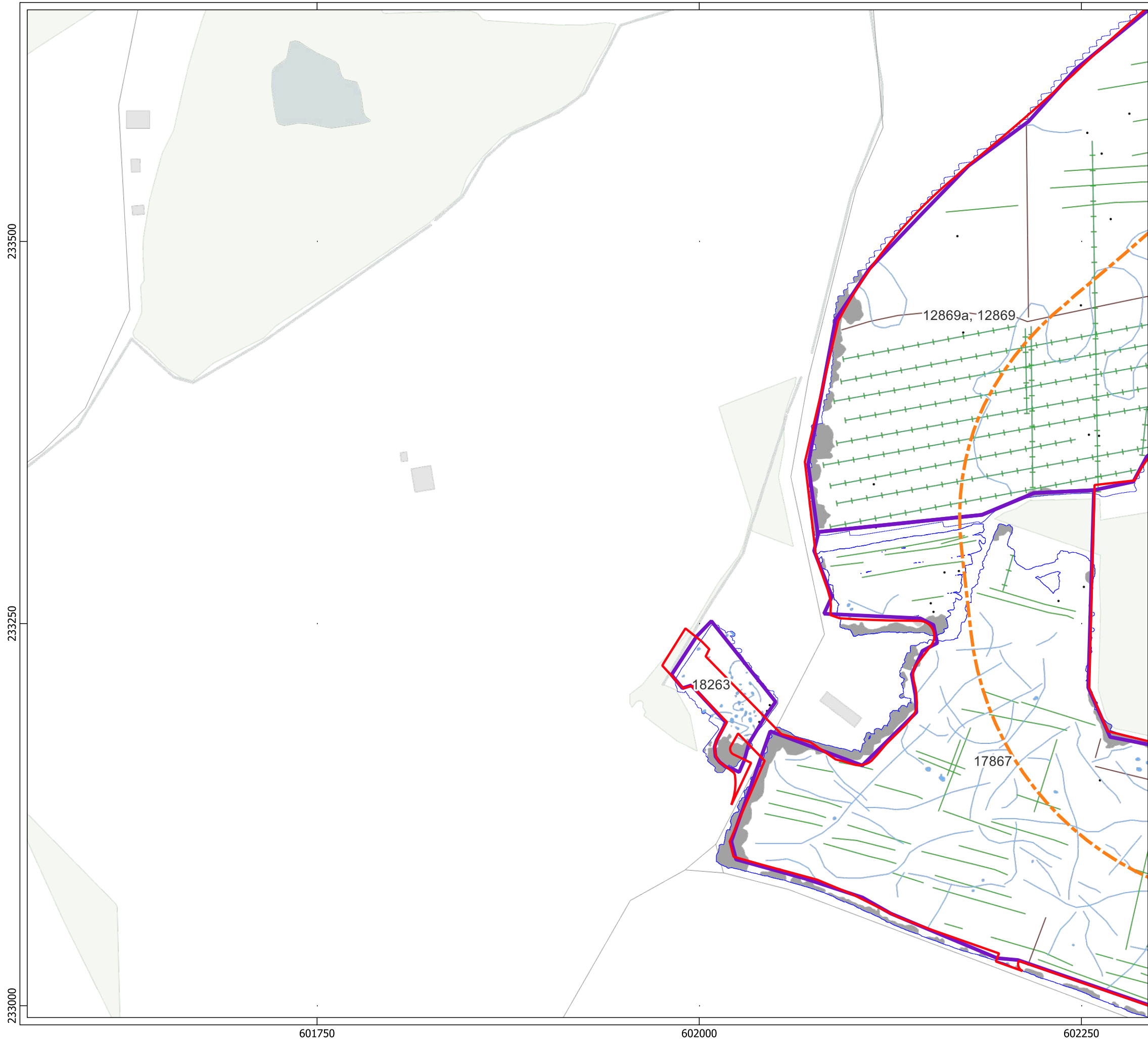
January 2026



Planning Inspectorate Reference: EN020027

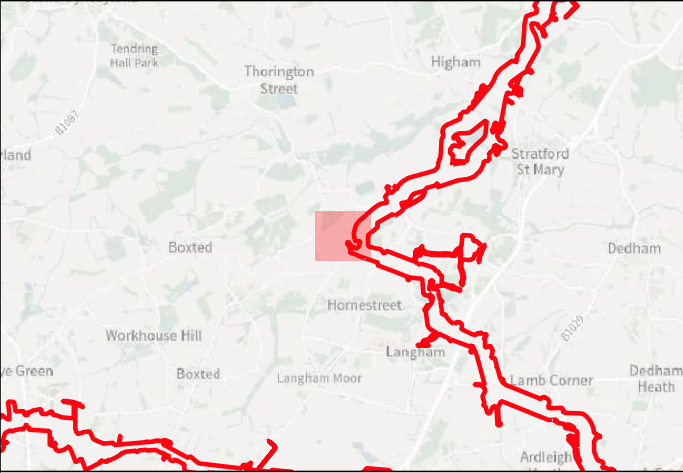
Infrastructure Planning (Applications: Prescribed Forms and Procedure)  
Regulations 2009 Regulation 5(2)(a)

**nationalgrid**







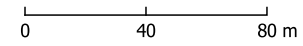


**Key**

- Order Limits
- Geophysical Survey Area
- Survey Extent
- Proposed Underground Cable Alignment

**Geophys Interpretation**

- Ferrous Objects
- Agriculture
- Field Boundary
- Field Drain
- Natural
- Magnetic Disturbance (Above Ground)
- Magnetic Disturbance (Below Ground)
- Natural





Contains Ordnance Survey data © Crown Copyright and database right 2026.

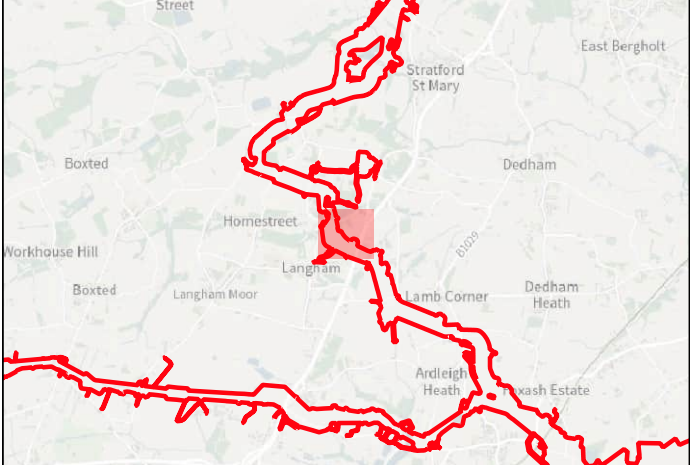
This material is for client report only © Headland Archaeology. No unauthorised reproduction.

Site:	EAGR23
Created by:	KS
Checked by:	KH
Version:	v1.2
Date:	27/01/2026
Scale:	1:2,500 @ A3





Illus - 416 Interpretation of magnetometer data; Subsector 60








Key

-  Order Limits
-  Geophysical Survey Area
-  Survey Extent
-  Proposed Underground Cable Alignment

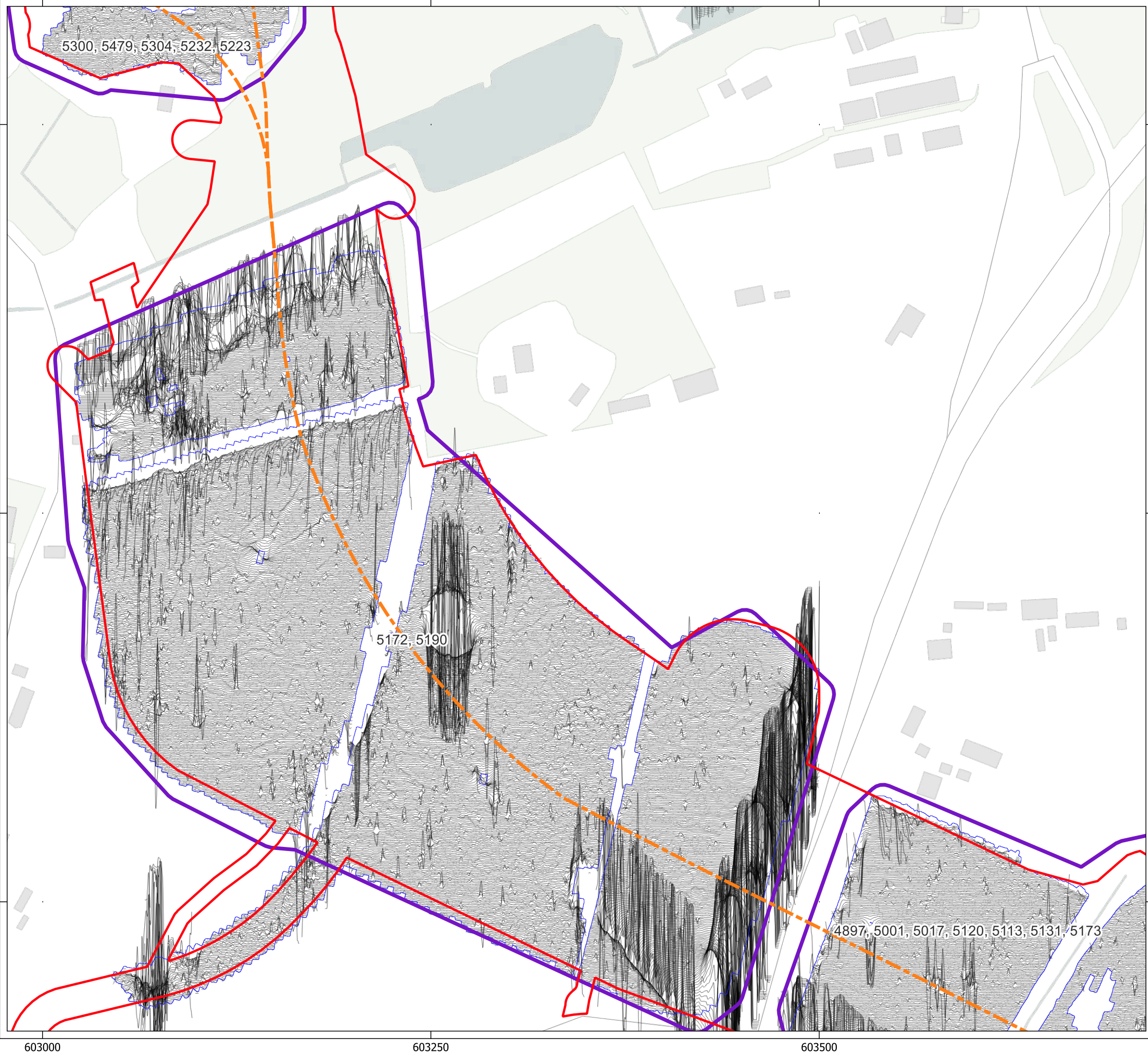




0 40 80 m

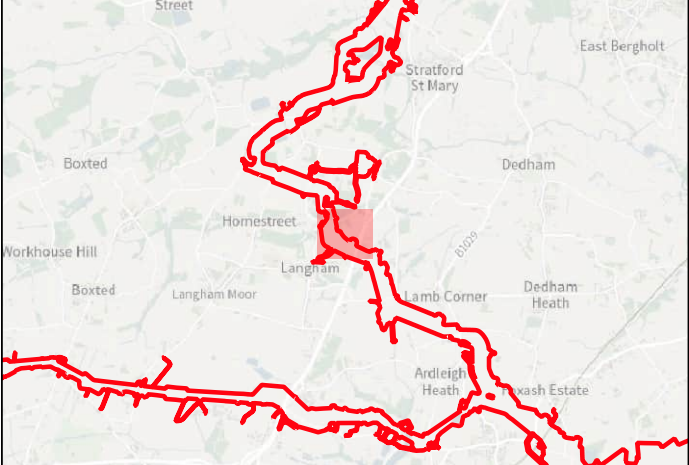
Contains Ordnance Survey data © Crown Copyright and database right 2026.  
This material is for client report only © Headland Archaeology. No unauthorised reproduction.

Site:	EAGR23
Created by:	KS
Checked by:	KH
Version:	v1.2
Date:	27/01/2026
Scale:	1:2,500 @ A3








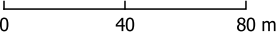






**Key**

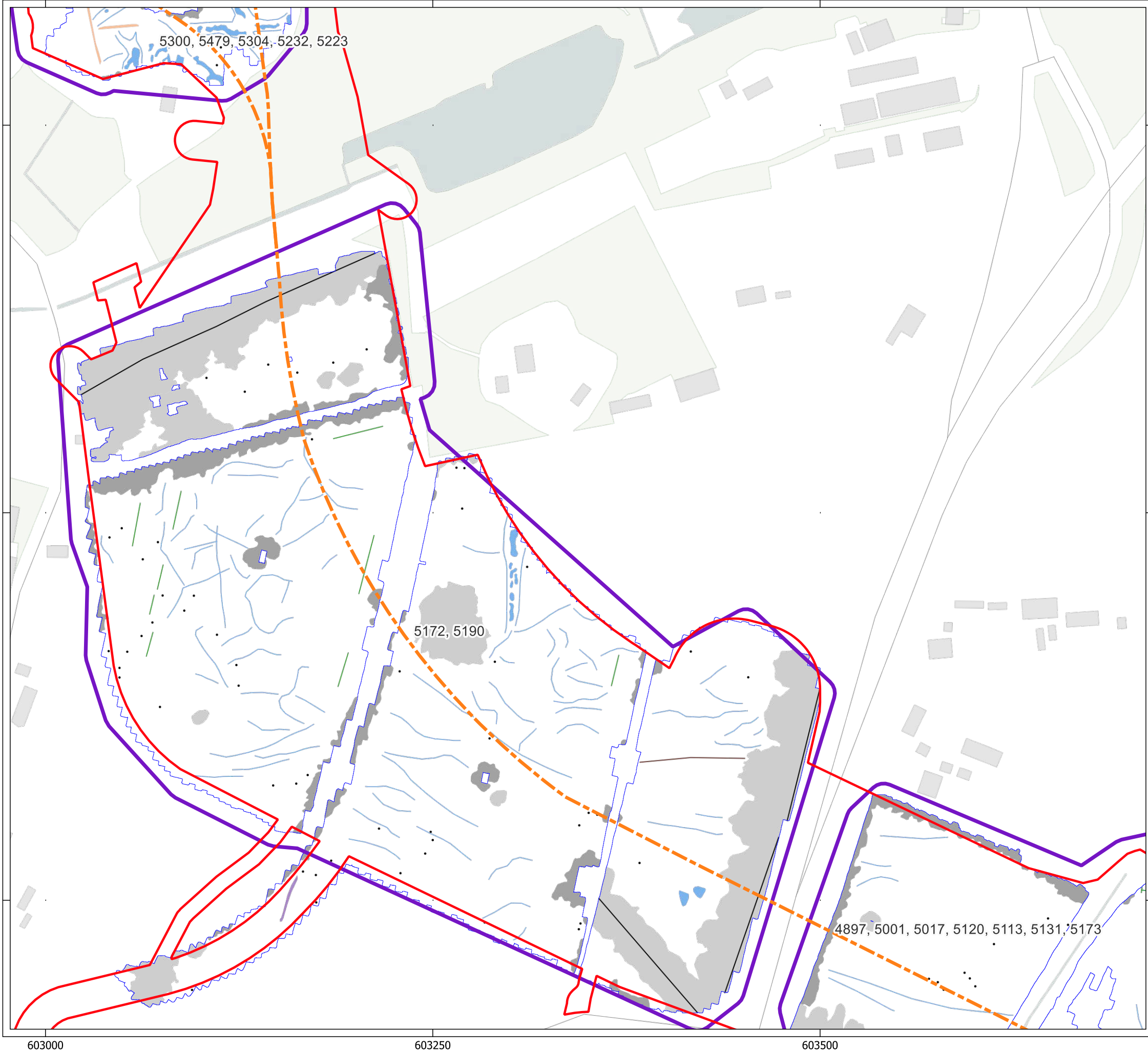
-  Order Limits
-  Geophysical Survey Area
-  Survey Extent
-  Proposed Underground Cable Alignment
-  XY Trace (25nT/cm)





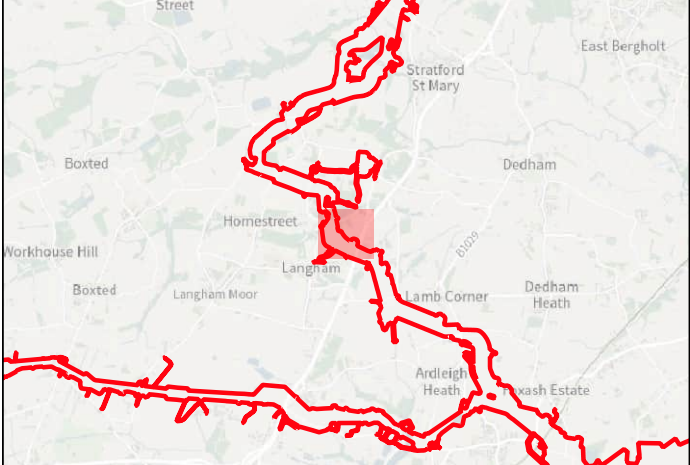
Contains Ordnance Survey data © Crown Copyright and database right 2026.  
This material is for client report only © Headland Archaeology. No unauthorised reproduction.

Site:	EAGR23
Created by:	KS
Checked by:	KH
Version:	v1.2
Date:	27/01/2026
Scale:	1:2,500 @ A3






















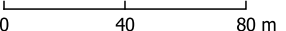


**Key**

-  Order Limits
-  Geophysical Survey Area
-  Survey Extent
-  Proposed Underground Cable Alignment

**Geophys Interpretation**

-  Ferrous Objects
-  Agriculture
-  Field Boundary
-  Field Drain
-  Natural
-  Service
-  Magnetic Disturbance (Above Ground)
-  Magnetic Disturbance (Below Ground)
-  Natural
-  Possible Archaeology
-  Uncertain

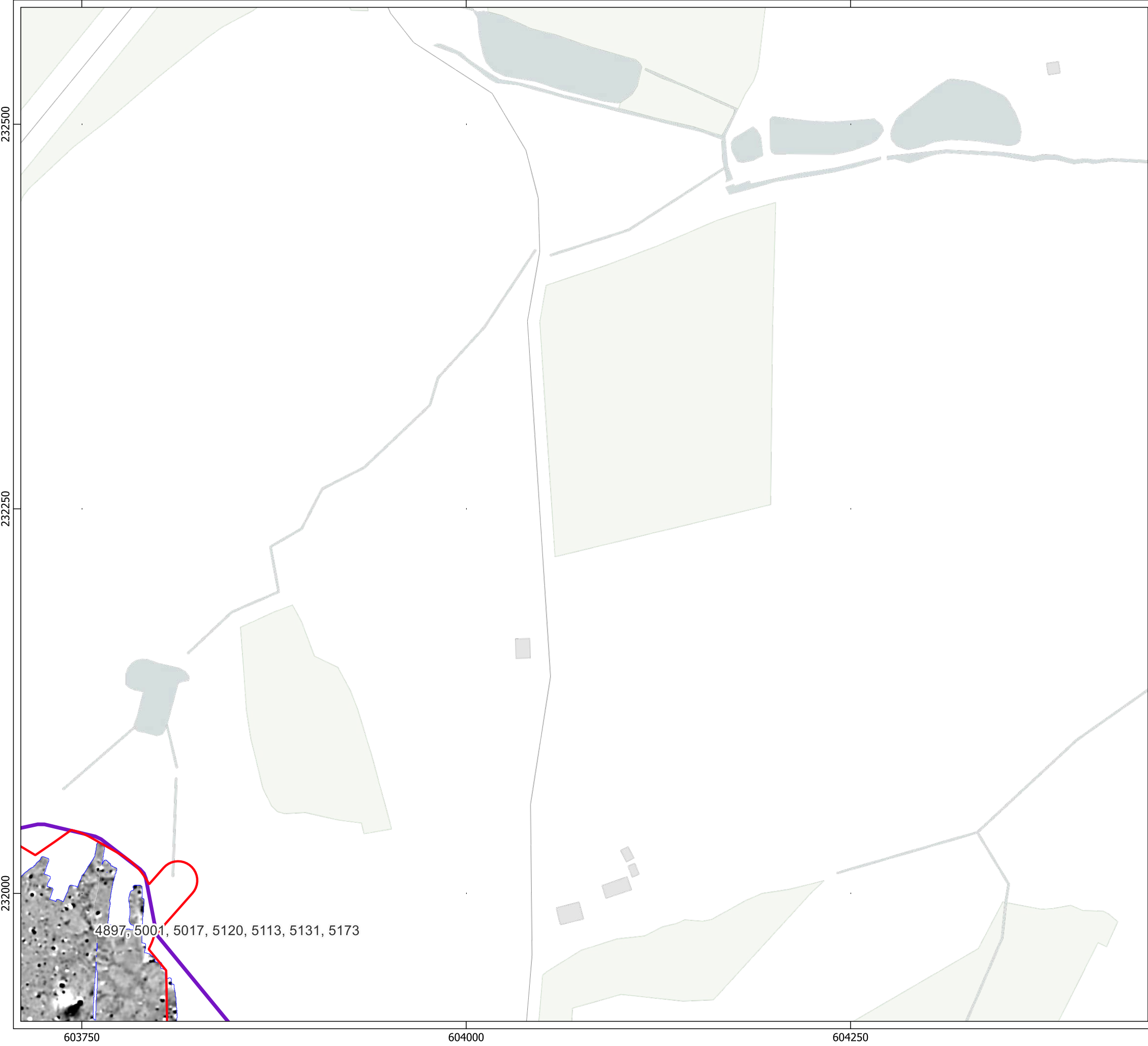




Contains Ordnance Survey data © Crown Copyright and database right 2026.

This material is for client report only © Headland Archaeology. No unauthorised reproduction.

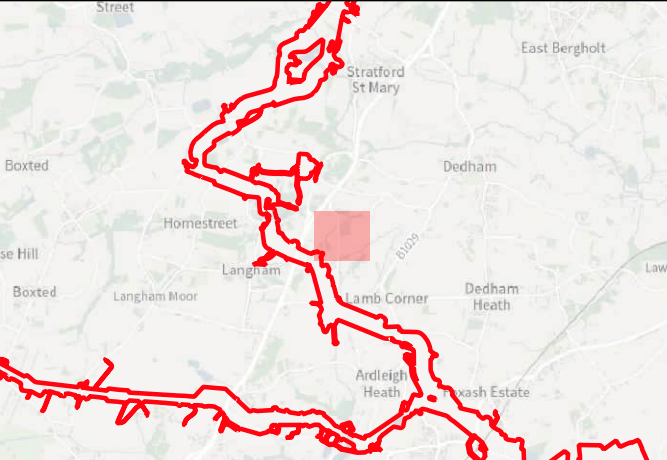
Site:	EAGR23
Created by:	KS
Checked by:	KH
Version:	v1.2
Date:	27/01/2026
Scale:	1:2,500 @ A3








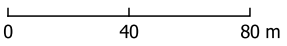


an **RSK** company

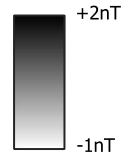


Key

-  Order Limits
-  Geophysical Survey Area
-  Survey Extent



0 40 80 m

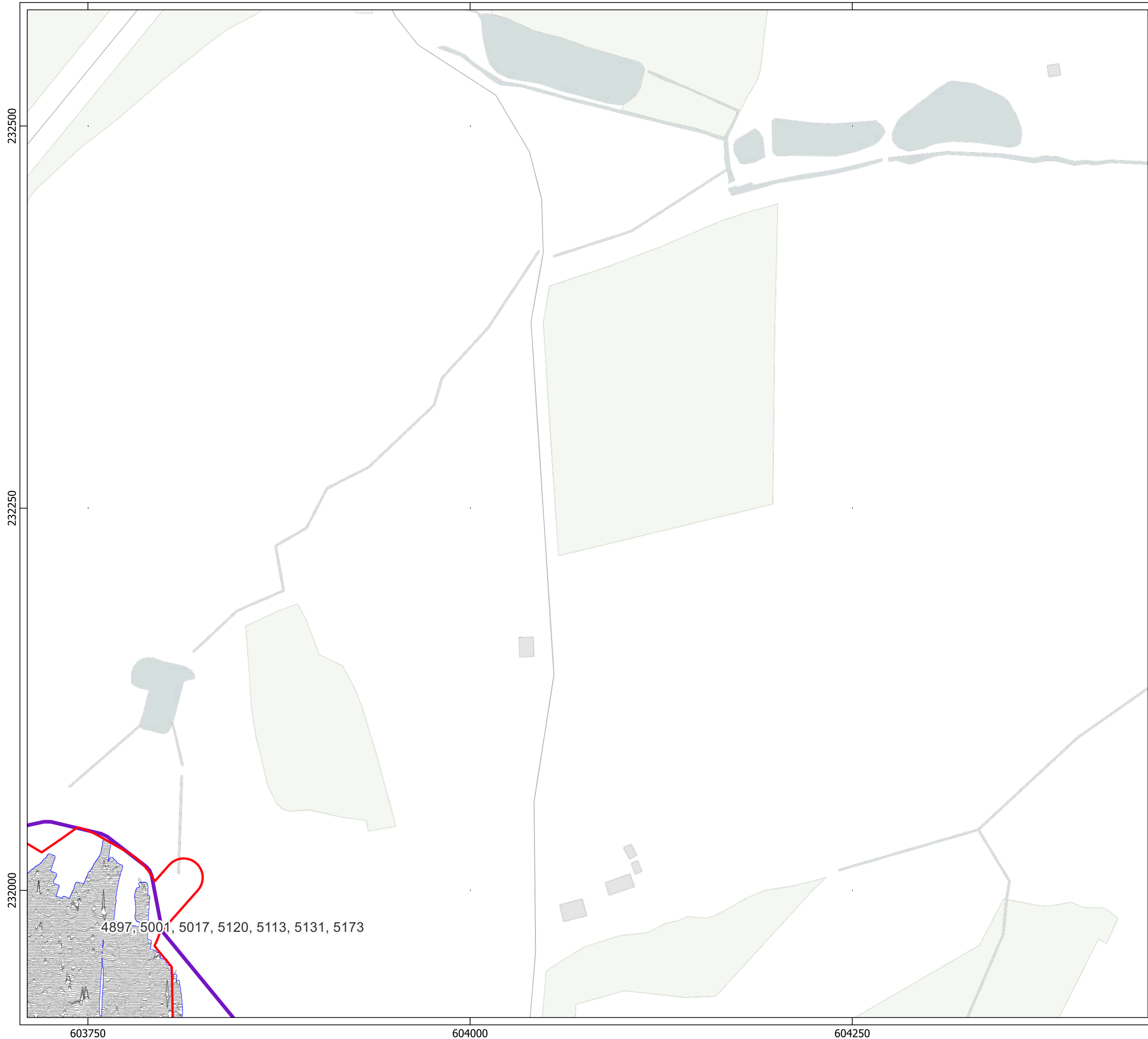




+2nT  
-1nT

Contains Ordnance Survey data © Crown Copyright and database right 2026.  
This material is for client report only © Headland Archaeology. No unauthorised reproduction.

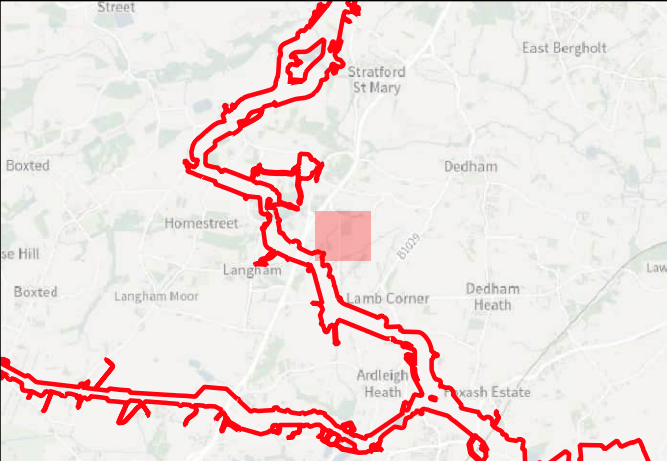
Site:	EAGR23
Created by:	KS
Checked by:	KH
Version:	v1.2
Date:	27/01/2026
Scale:	1:2,500 @ A3

4897, 5001, 5017, 5120, 5113, 5131, 5173





an **RSK** company



Key

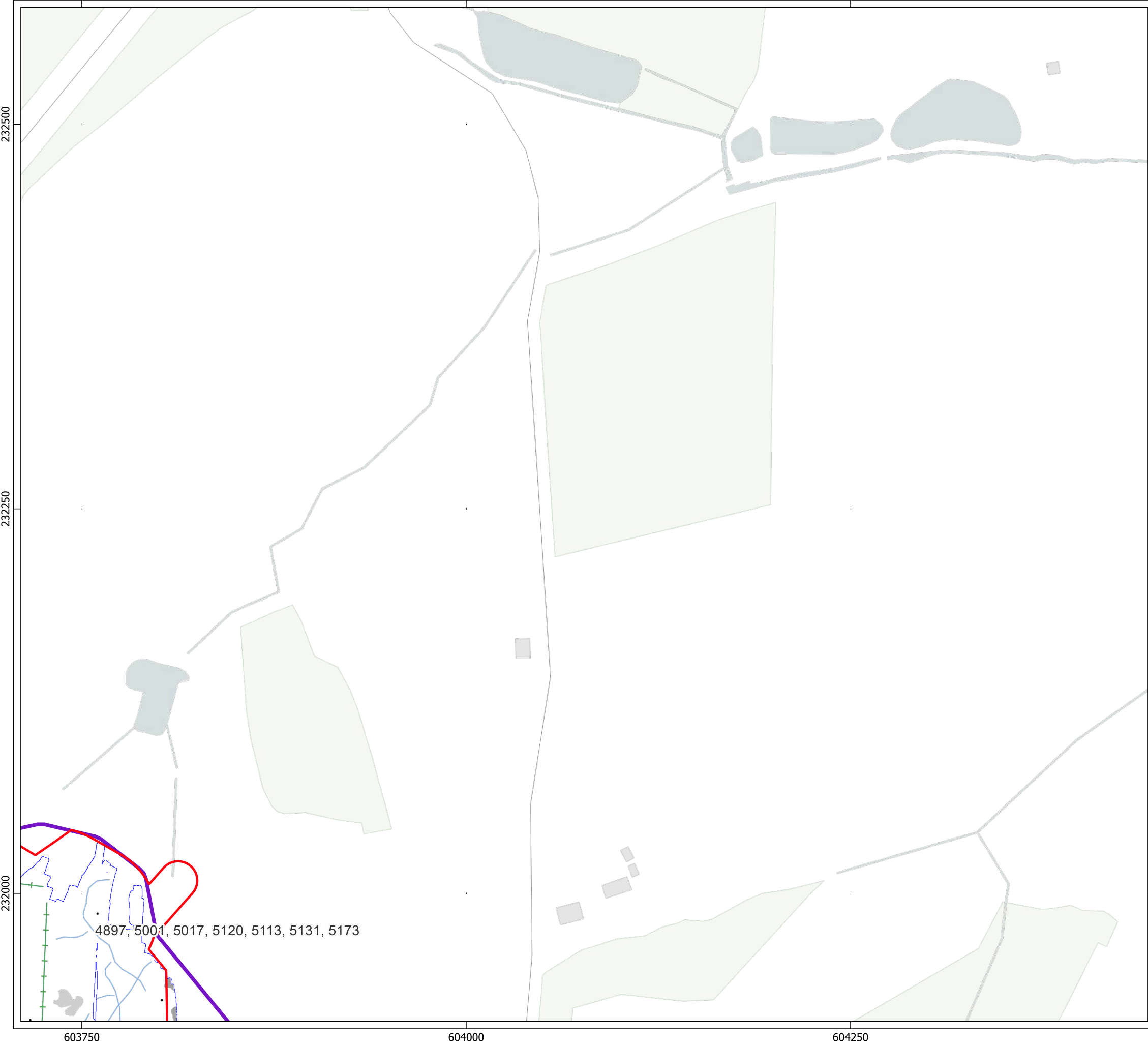
- Order Limits
- Geophysical Survey Area
- Survey Extent
- XY Trace (25nT/cm)



0 40 80 m

Contains Ordnance Survey data © Crown Copyright and database right 2026.  
This material is for client report only © Headland Archaeology. No unauthorised reproduction.

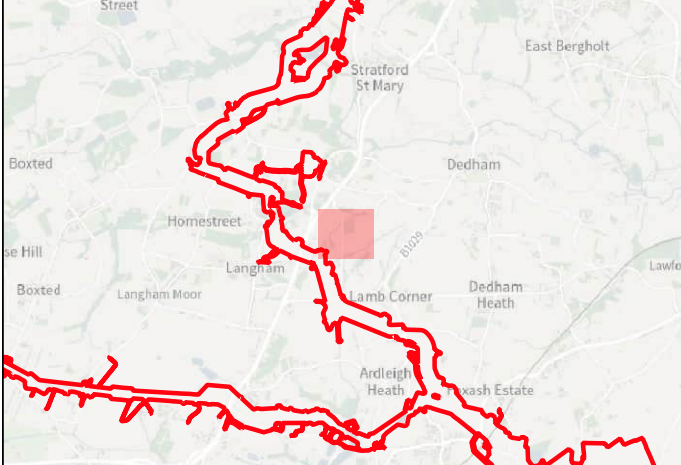
Site:	EAGR23
Created by:	KS
Checked by:	KH
Version:	v1.2
Date:	27/01/2026
Scale:	1:2,500 @ A3







an RSK company



Key

- Order Limits
- Geophysical Survey Area
- Survey Extent

Geophys Interpretation

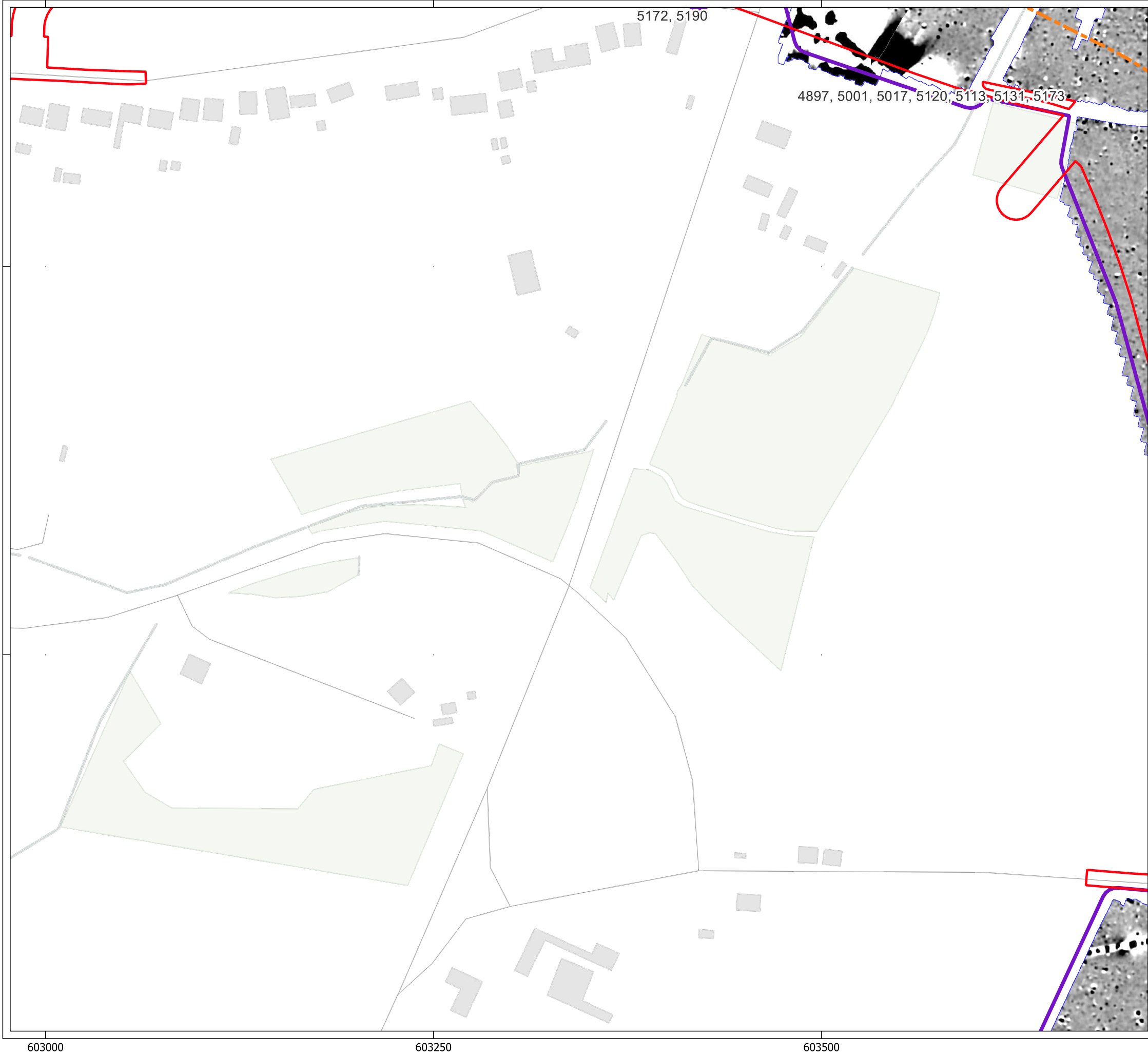
- Ferrous Objects
- Field Drain
- Natural
- Magnetic Disturbance (Above Ground)
- Magnetic Disturbance (Below Ground)



0 40 80 m

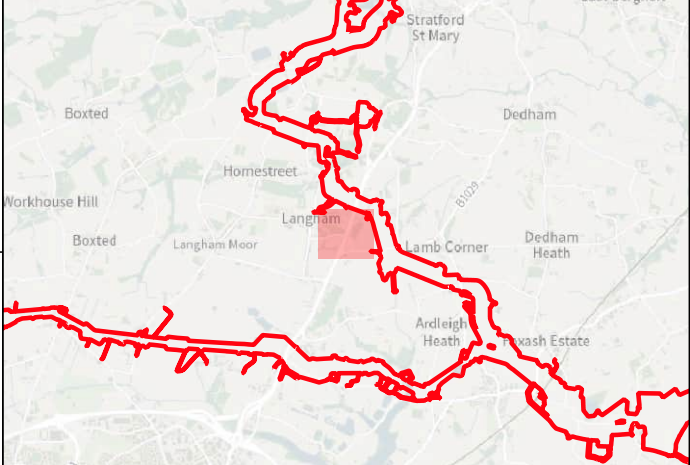
Contains Ordnance Survey data © Crown Copyright and database right 2026.

This material is for client report only © Headland Archaeology. No unauthorised reproduction.





Site:	EAGR23
Created by:	KS
Checked by:	KH
Version:	v1.2
Date:	27/01/2026
Scale:	1:2,500 @ A3






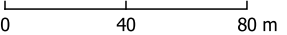


**Key**

-  Order Limits
-  Geophysical Survey Area
-  Survey Extent
-  Proposed Underground Cable Alignment



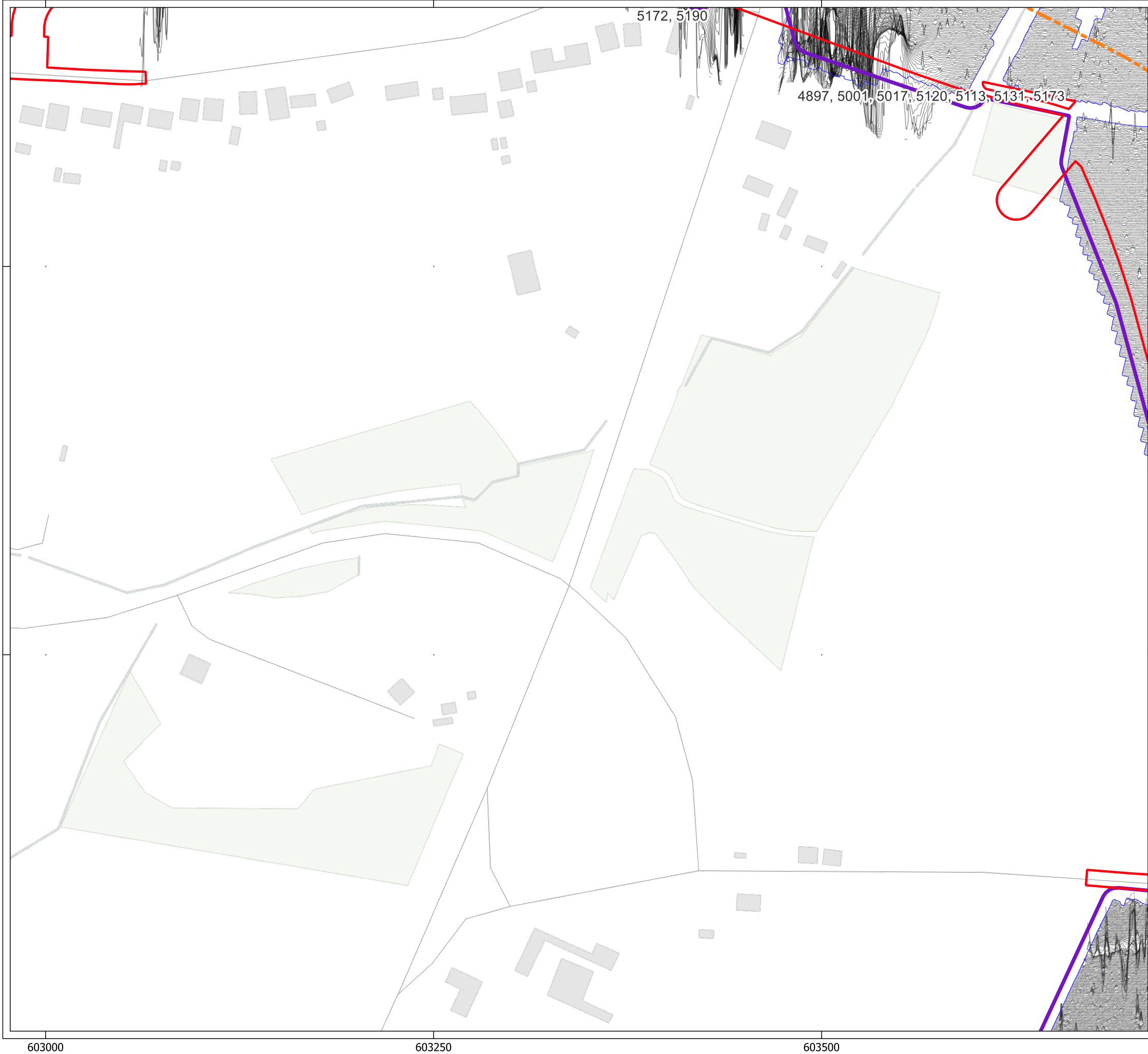
+2nT  
-1nT





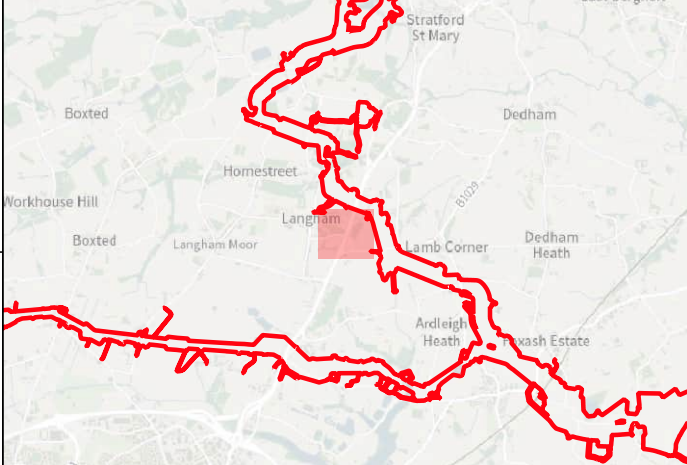
Contains Ordnance Survey data © Crown Copyright and database right 2026.  
This material is for client report only © Headland Archaeology. No unauthorised reproduction.

Site:	EAGR23
Created by:	KS
Checked by:	KH
Version:	v1.2
Date:	27/01/2026
Scale:	1:2,500 @ A3








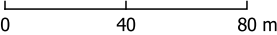






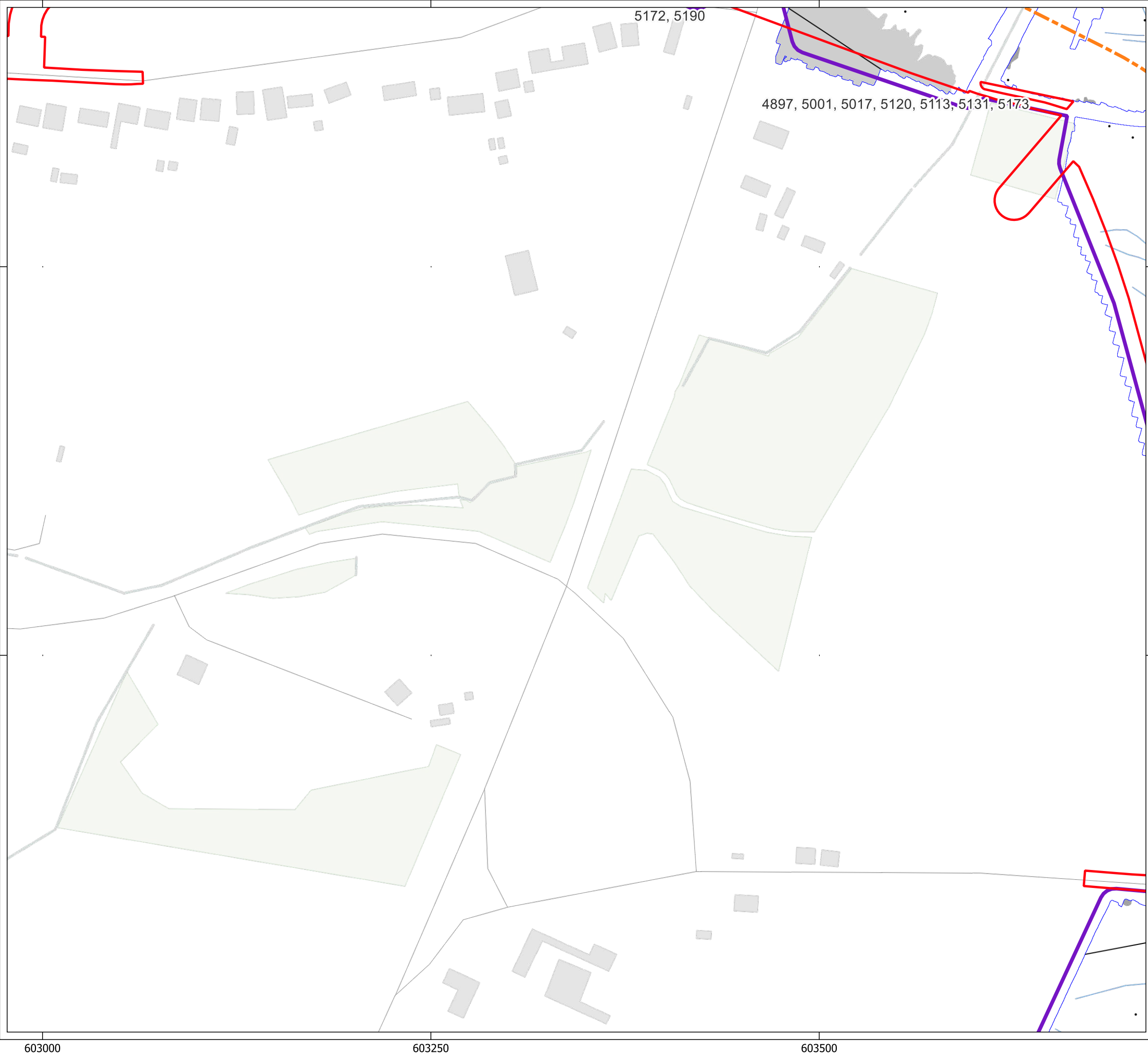
**Key**



-  Order Limits
-  Geophysical Survey Area
-  Survey Extent
-  Proposed Underground Cable Alignment
-  XY Trace (25nT/cm)

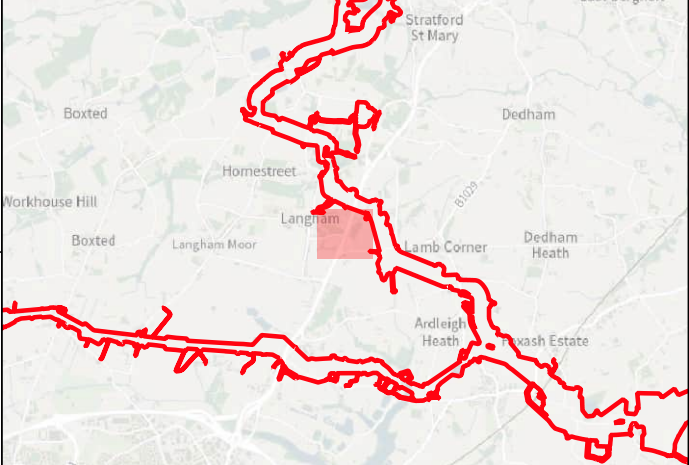


Contains Ordnance Survey data © Crown Copyright and database right 2026.  
This material is for client report only © Headland Archaeology. No unauthorised reproduction.





Site:	EAGR23
Created by:	KS
Checked by:	KH
Version:	v1.2
Date:	27/01/2026
Scale:	1:2,500 @ A3










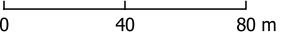


**Key**

-  Order Limits
-  Geophysical Survey Area
-  Survey Extent
-  Proposed Underground Cable Alignment

**Geophys Interpretation**

-  Ferrous Objects
-  Natural
-  Service
-  Magnetic Disturbance (Above Ground)
-  Magnetic Disturbance (Below Ground)

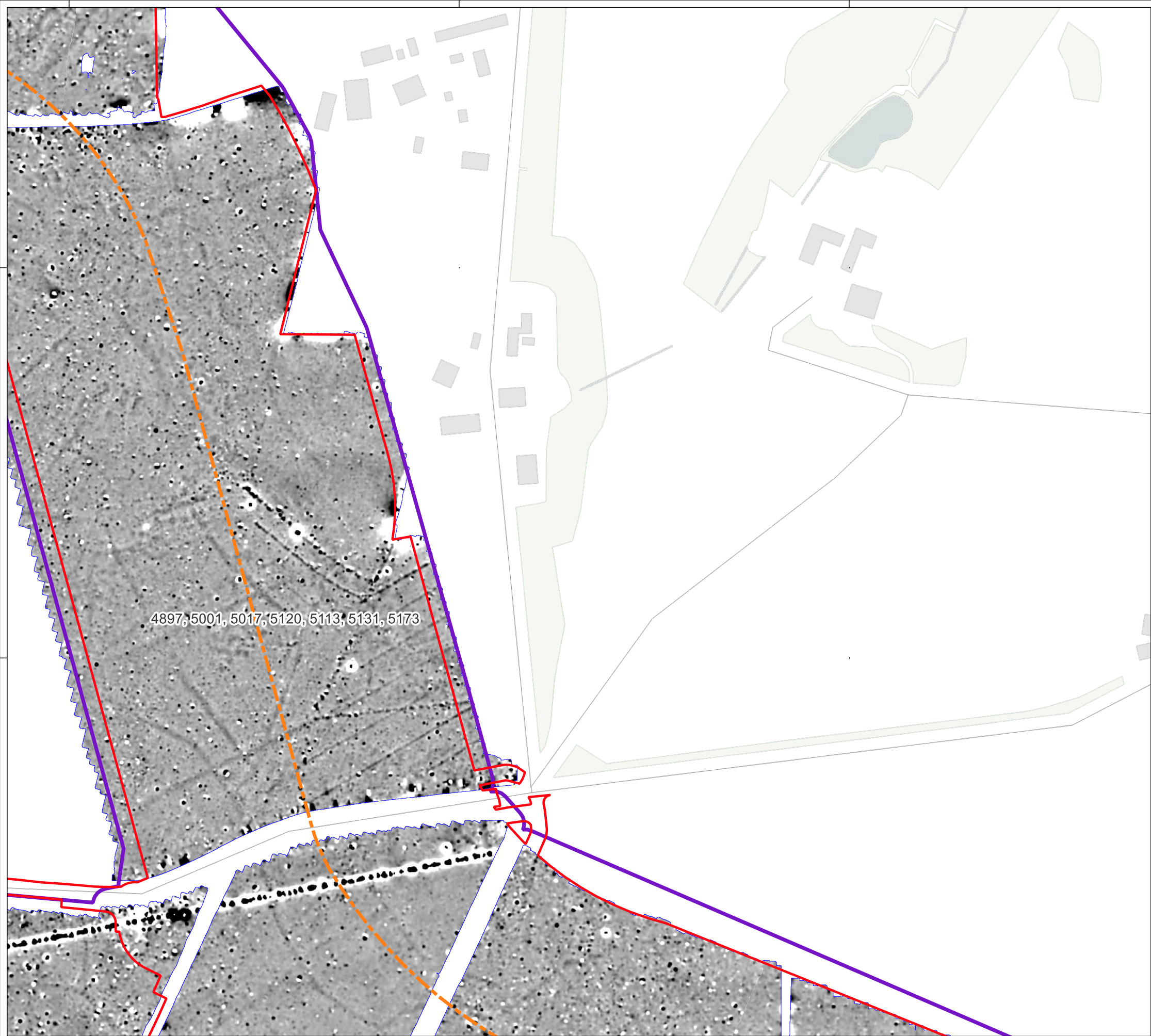


Contains Ordnance Survey data © Crown Copyright and database right 2026.

This material is for client report only © Headland Archaeology. No unauthorised reproduction.

Site:	EAGR23
Created by:	KS
Checked by:	KH
Version:	v1.2
Date:	27/01/2026
Scale:	1:2,500 @ A3







603750

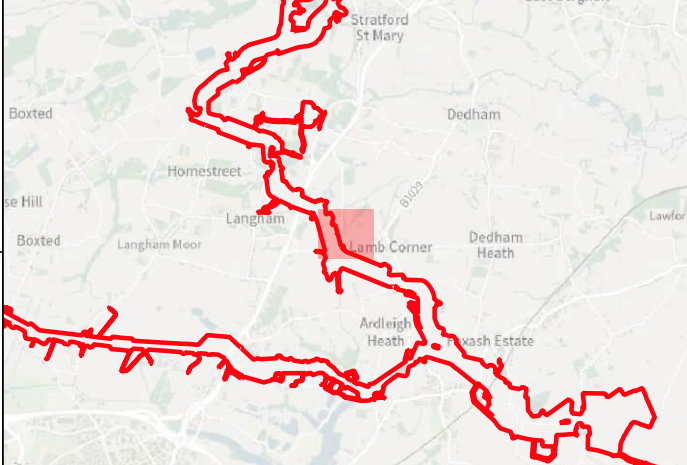
604000

604250





231750


231500





Key

-  Order Limits
-  Geophysical Survey Area
-  Survey Extent
-  Proposed Underground Cable Alignment



0 40 80 m

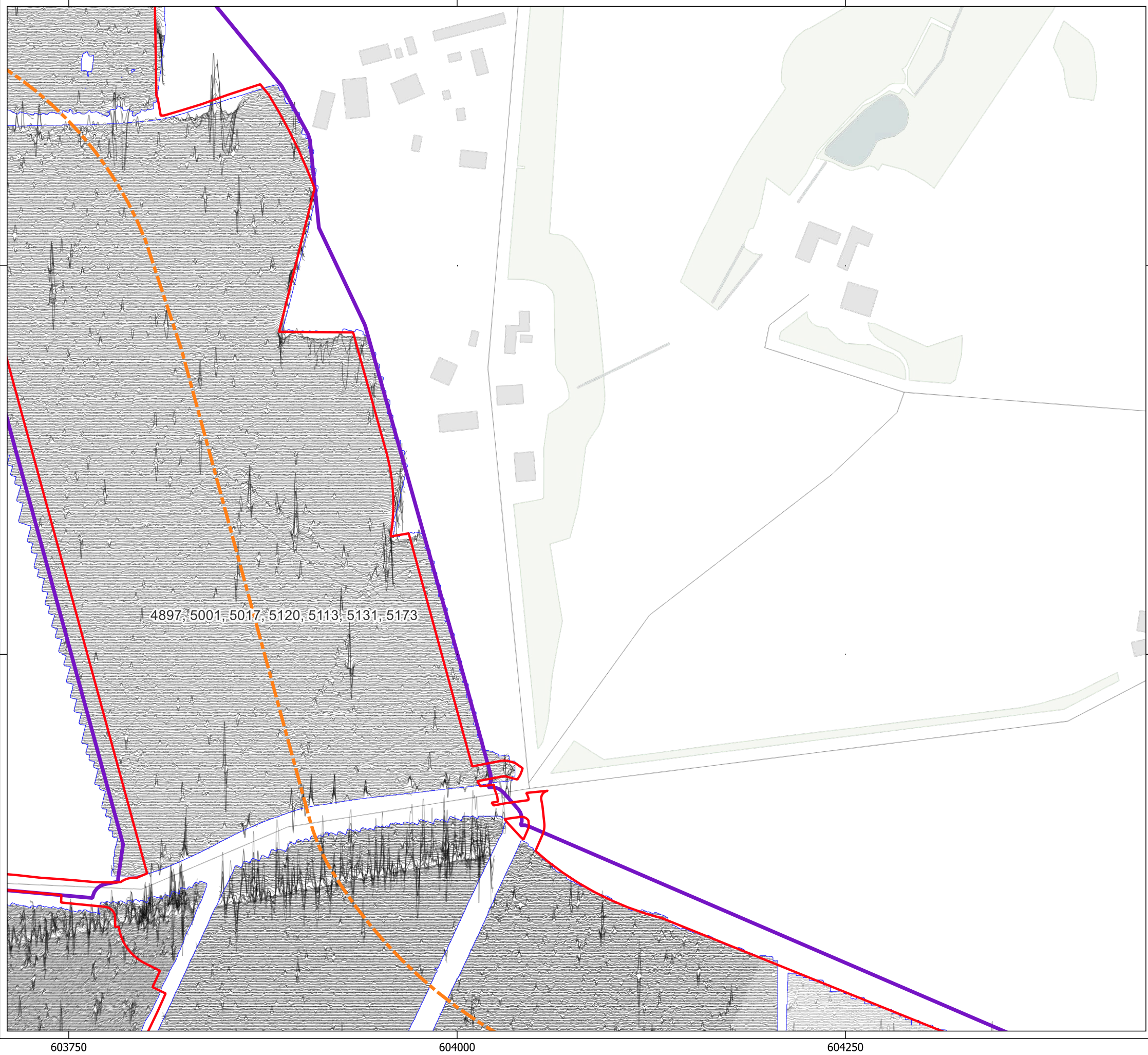
Contains Ordnance Survey data © Crown Copyright and database right 2026.



This material is for client report only © Headland Archaeology. No unauthorised reproduction.

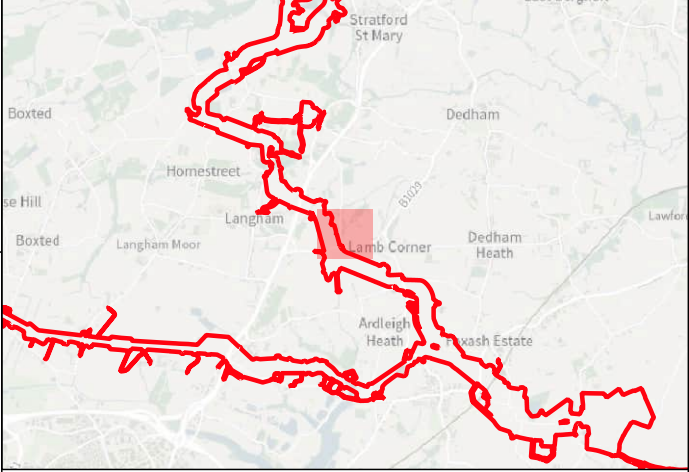
Site:	EAGR23
Created by:	KS
Checked by:	KH
Version:	v1.2
Date:	27/01/2026
Scale:	1:2,500 @ A3

Illus - 426 Processed greyscale magnetometer data; Subsector 64








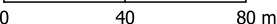






Key

-  Order Limits
-  Geophysical Survey Area
-  Survey Extent
-  Proposed Underground Cable Alignment
-  XY Trace (25nT/cm)

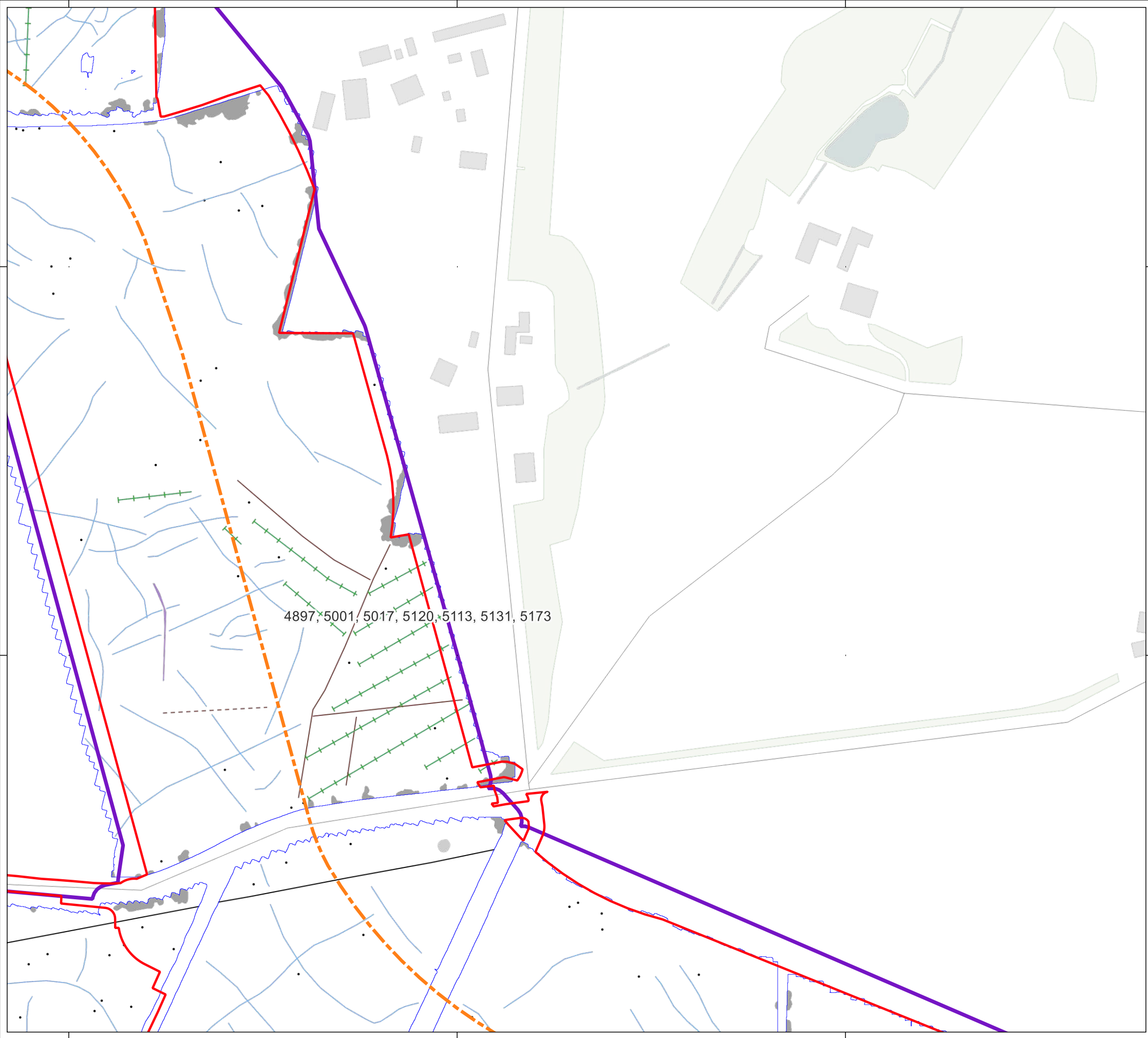




Contains Ordnance Survey data © Crown Copyright and database right 2026.

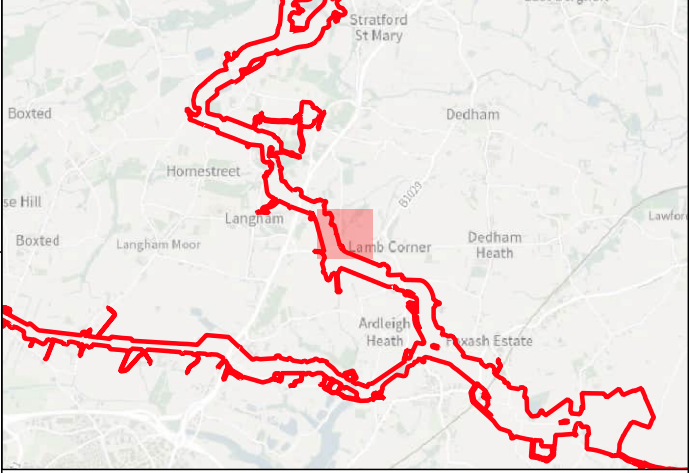
This material is for client report only © Headland Archaeology. No unauthorised reproduction.

Site:	EAGR23
Created by:	KS
Checked by:	KH
Version:	v1.2
Date:	27/01/2026
Scale:	1:2,500 @ A3




















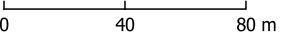


**Key**

-  Order Limits
-  Geophysical Survey Area
-  Survey Extent
-  Proposed Underground Cable Alignment

**Geophys Interpretation**

-  Ferrous Objects
-  Field Boundary
-  Possible Field Boundary
-  Field Drain
-  Natural
-  Service
-  Magnetic Disturbance (Above Ground)
-  Magnetic Disturbance (Below Ground)
-  Uncertain

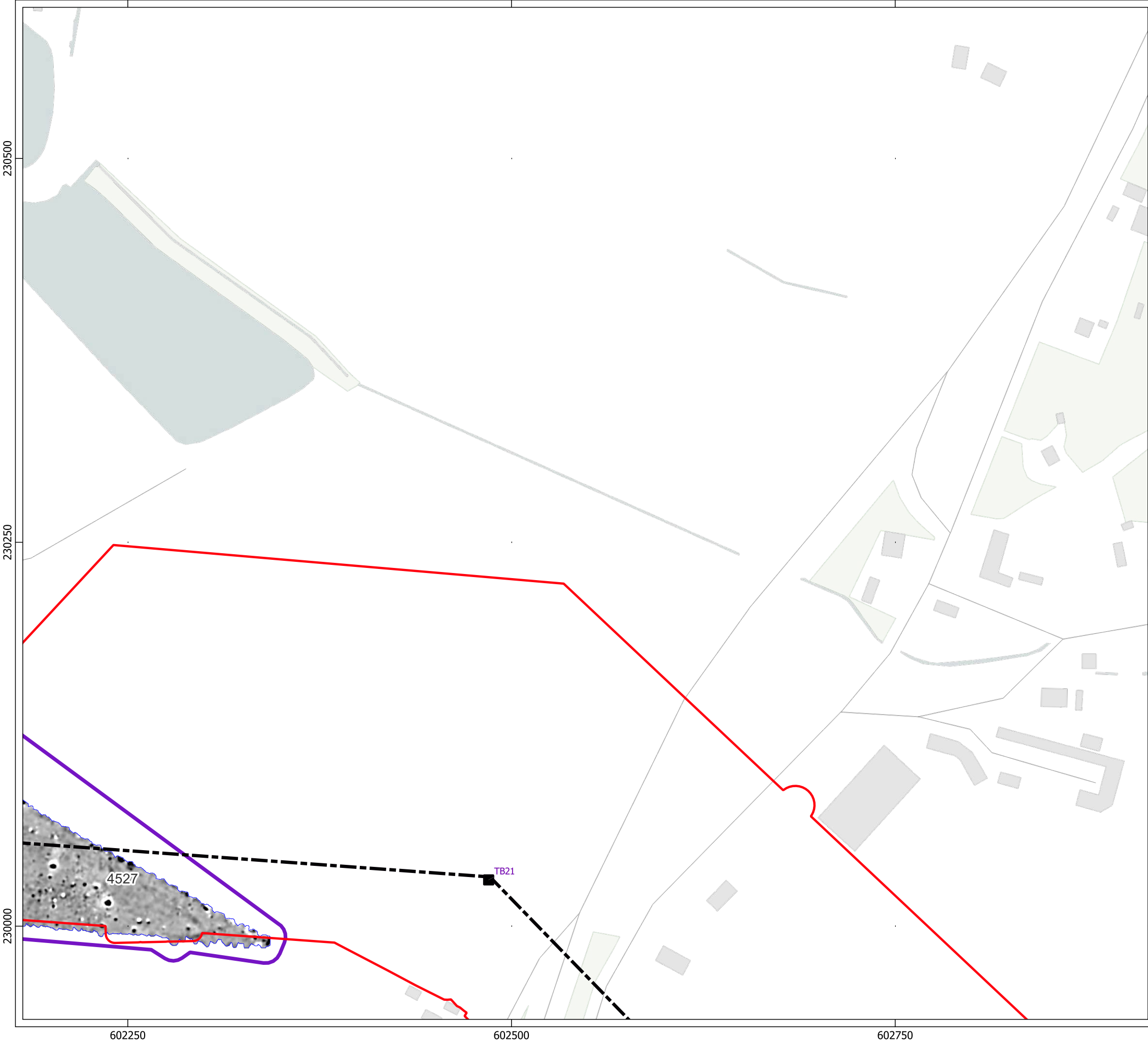




Contains Ordnance Survey data © Crown Copyright and database right 2026.

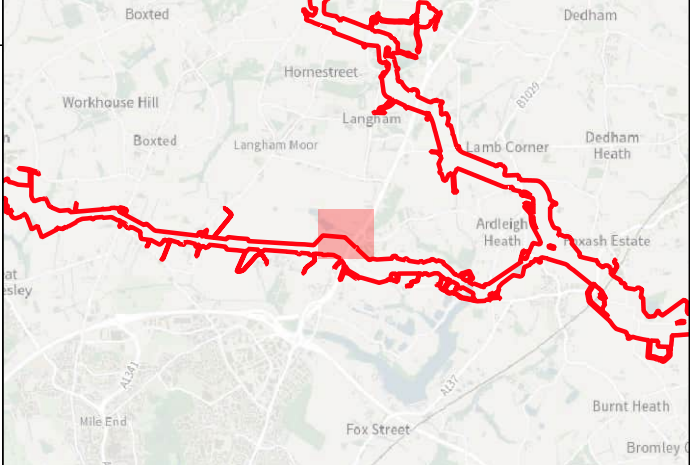
This material is for client report only © Headland Archaeology. No unauthorised reproduction.

Site:	EAGR23
Created by:	KS
Checked by:	KH
Version:	v1.2
Date:	27/01/2026
Scale:	1:2,500 @ A3















**Key**

-  Order Limits
-  Geophysical Survey Area
-  Survey Extent
-  Proposed Overhead Line Alignment
-  Proposed Pylon Location

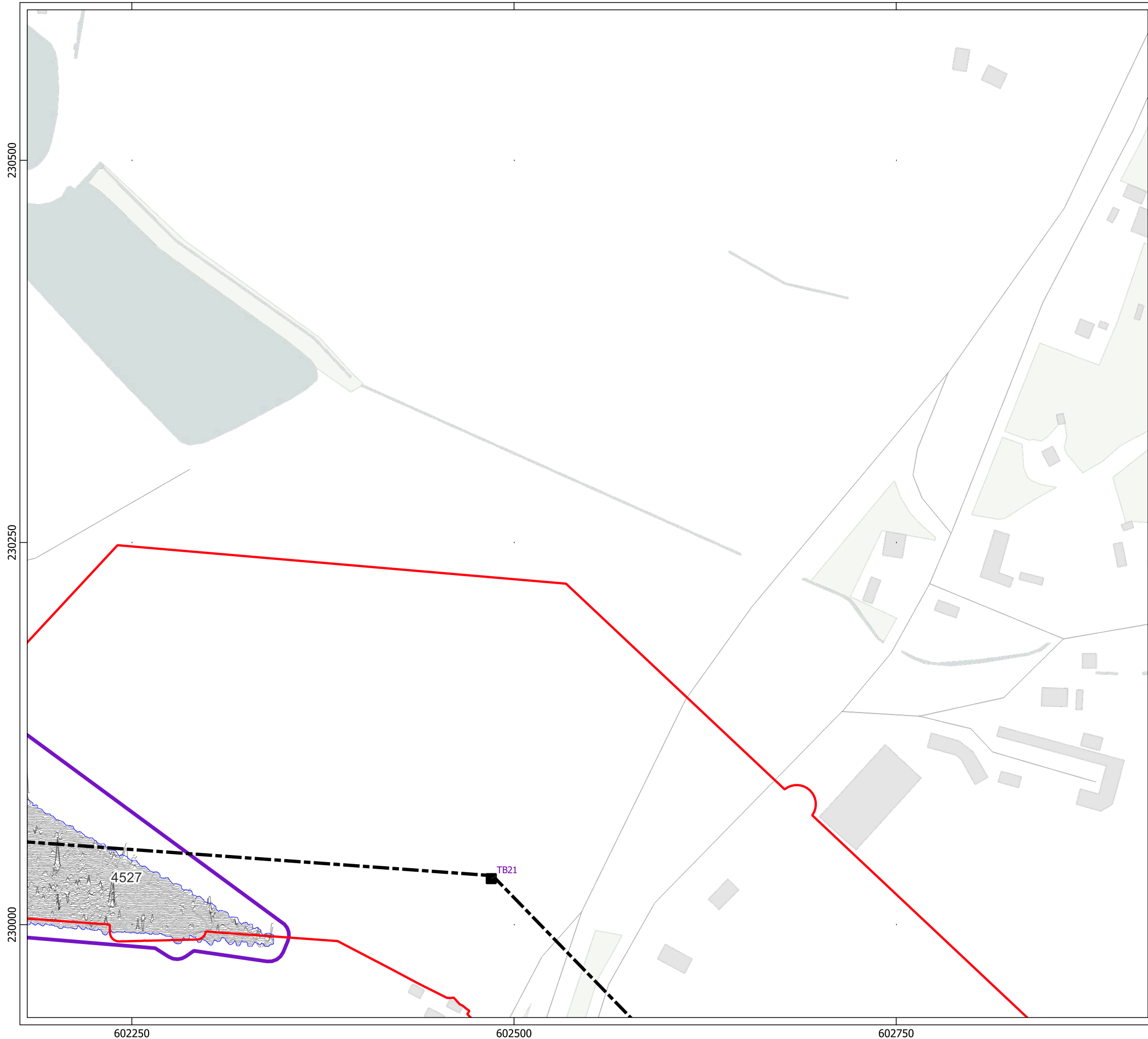




0 40 80 m

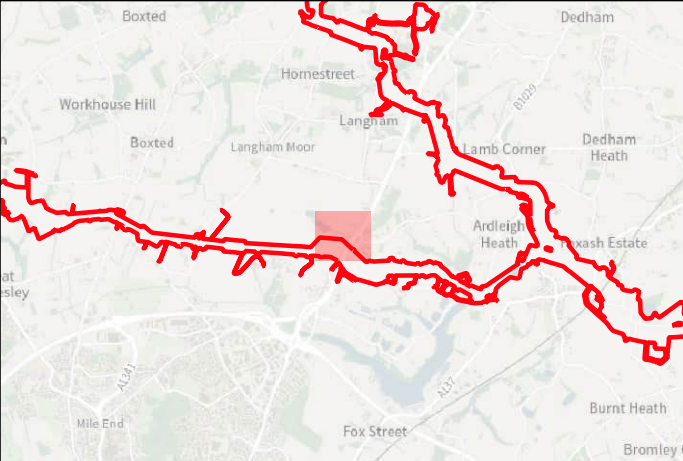
Contains Ordnance Survey data © Crown Copyright and database right 2026.

This material is for client report only © Headland Archaeology. No unauthorised reproduction.







Site:	EAGR23
Created by:	KS
Checked by:	KH
Version:	v1.2
Date:	27/01/2026
Scale:	1:2,500 @ A3

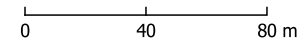






**Key**

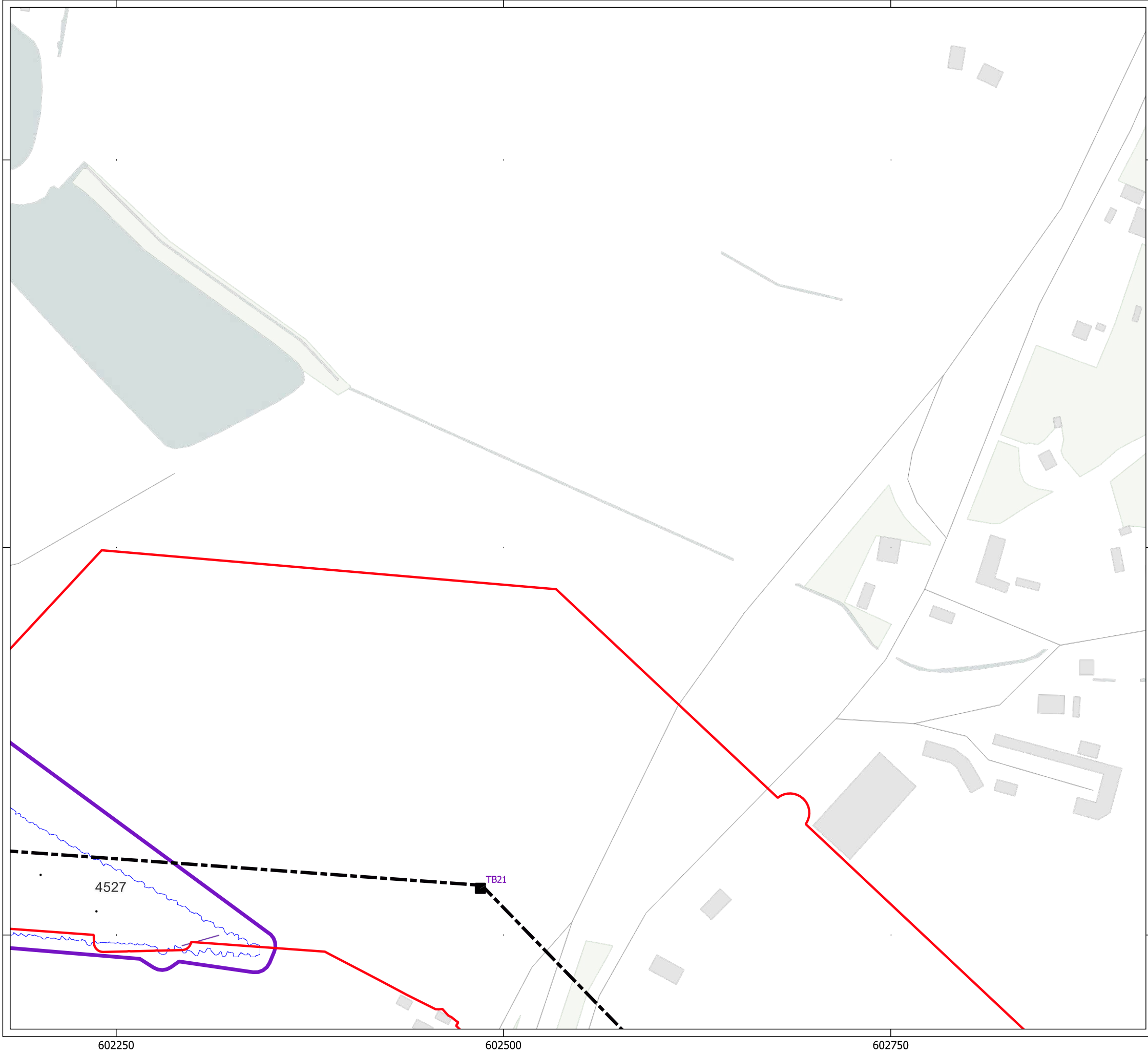
-  Order Limits
-  Geophysical Survey Area
-  Survey Extent
-  Proposed Overhead Line Alignment
-  Proposed Pylon Location
-  XY Trace (25nT/cm)





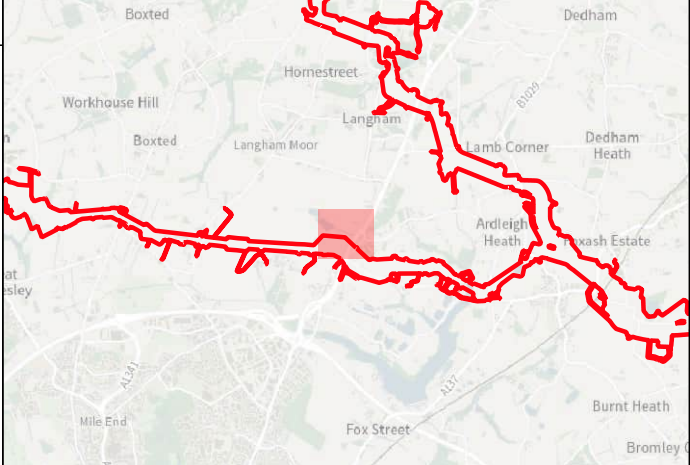
Contains Ordnance Survey data © Crown Copyright and database right 2026.

This material is for client report only © Headland Archaeology. No unauthorised reproduction.






Site:	EAGR23
Created by:	KS
Checked by:	KH
Version:	v1.2
Date:	27/01/2026
Scale:	1:2,500 @ A3







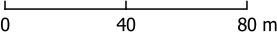


**Key**

-  Order Limits
-  Geophysical Survey Area
-  Survey Extent
-  Proposed Overhead Line Alignment
-  Proposed Pylon Location

**Geophys Interpretation**

-  Ferrous Objects
-  Former Airfield

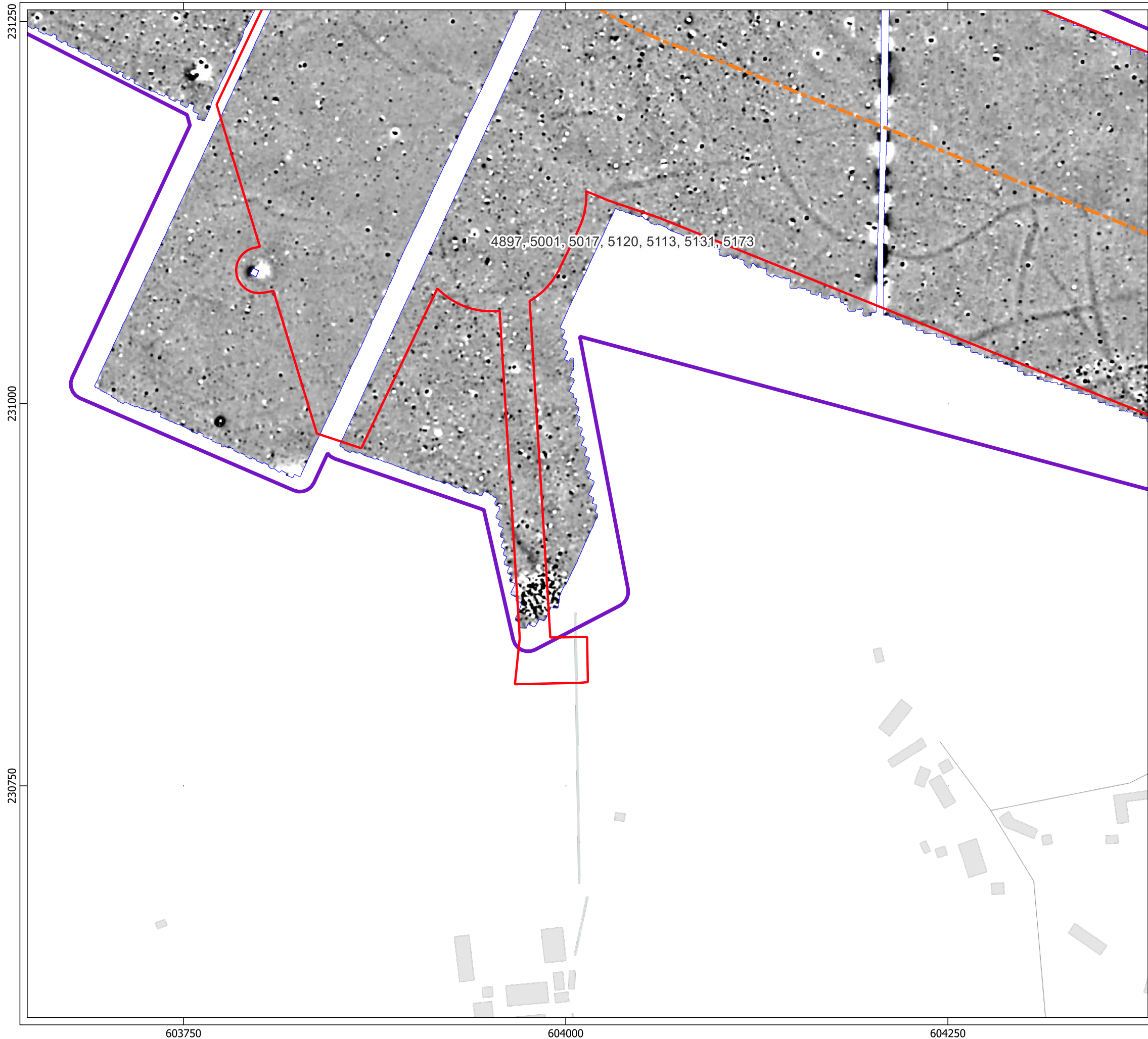




Contains Ordnance Survey data © Crown Copyright and database right 2026.

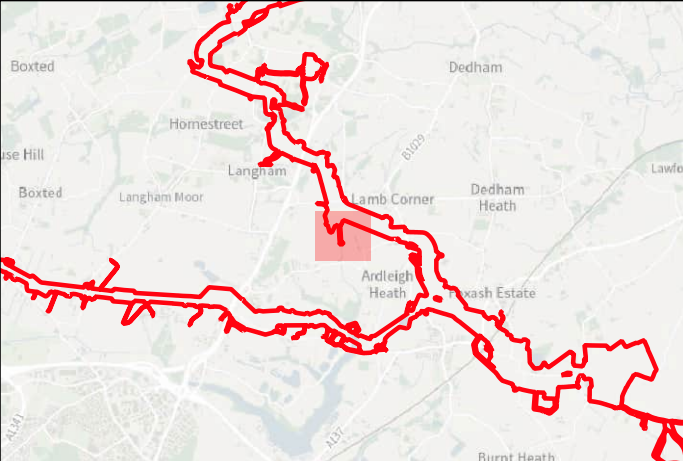
This material is for client report only © Headland Archaeology. No unauthorised reproduction.

Site:	EAGR23
Created by:	KS
Checked by:	KH
Version:	v1.2
Date:	27/01/2026
Scale:	1:2,500 @ A3














**Key**

-  Order Limits
-  Geophysical Survey Area
-  Survey Extent
-  Proposed Underground Cable Alignment



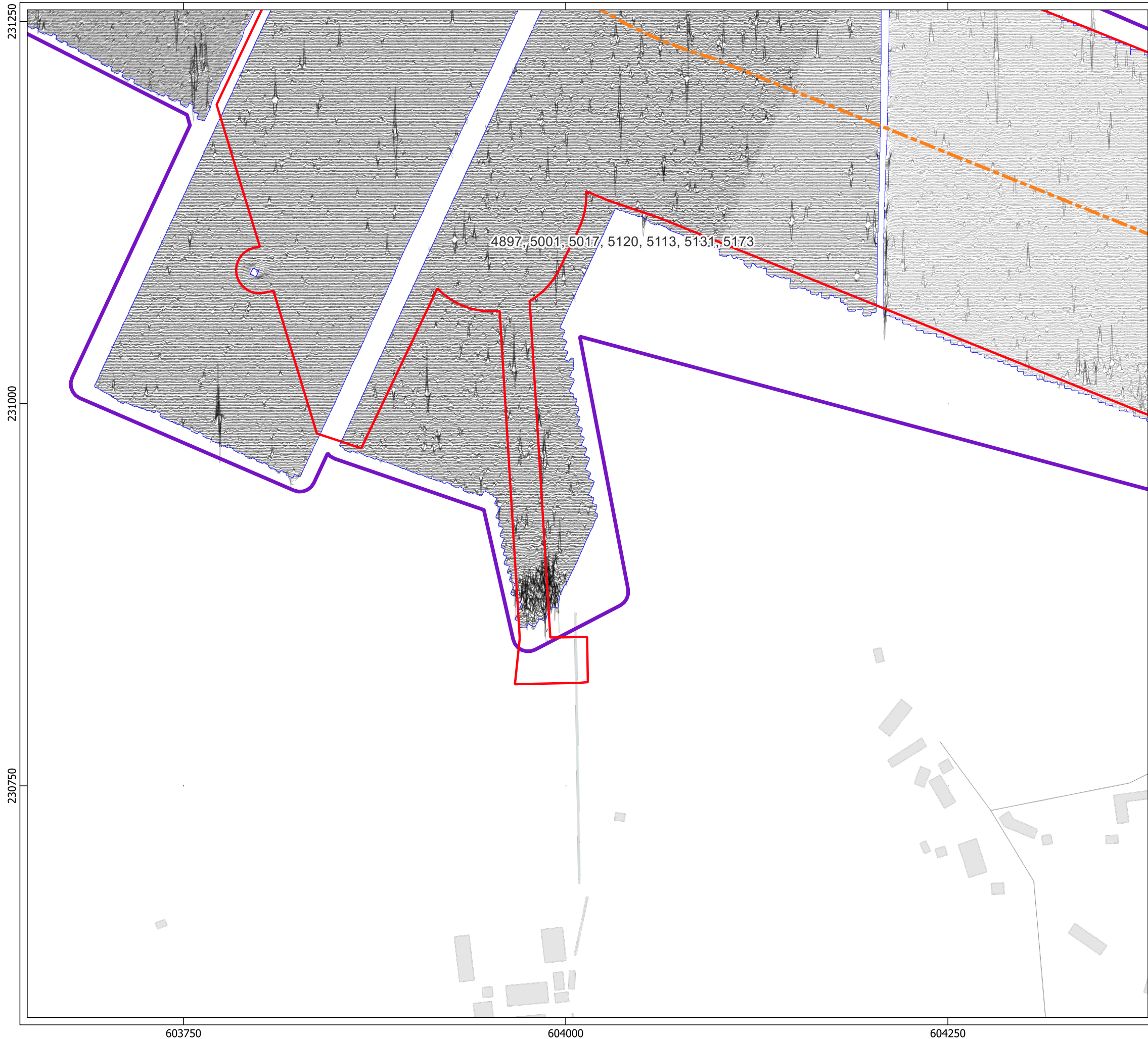
0 40 80 m



Contains Ordnance Survey data © Crown Copyright and database right 2026.  
This material is for client report only © Headland Archaeology. No unauthorised reproduction.

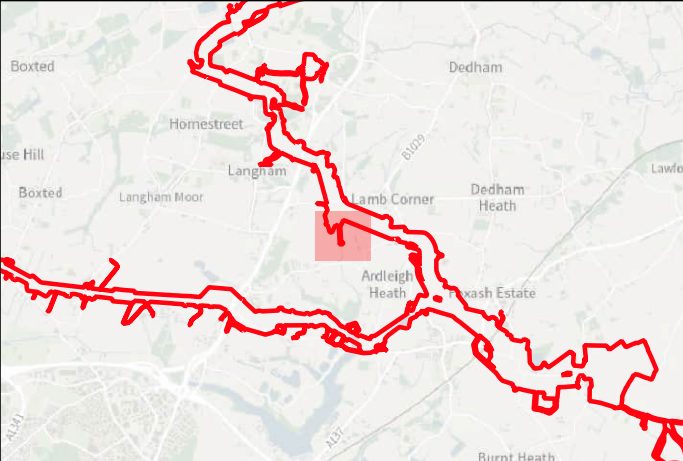
Site:	EAGR23
Created by:	KS
Checked by:	KH
Version:	v1.2
Date:	27/01/2026
Scale:	1:2,500 @ A3

Illus - 432 Processed greyscale magnetometer data; Subsector 66



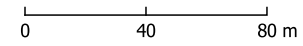






**Key**

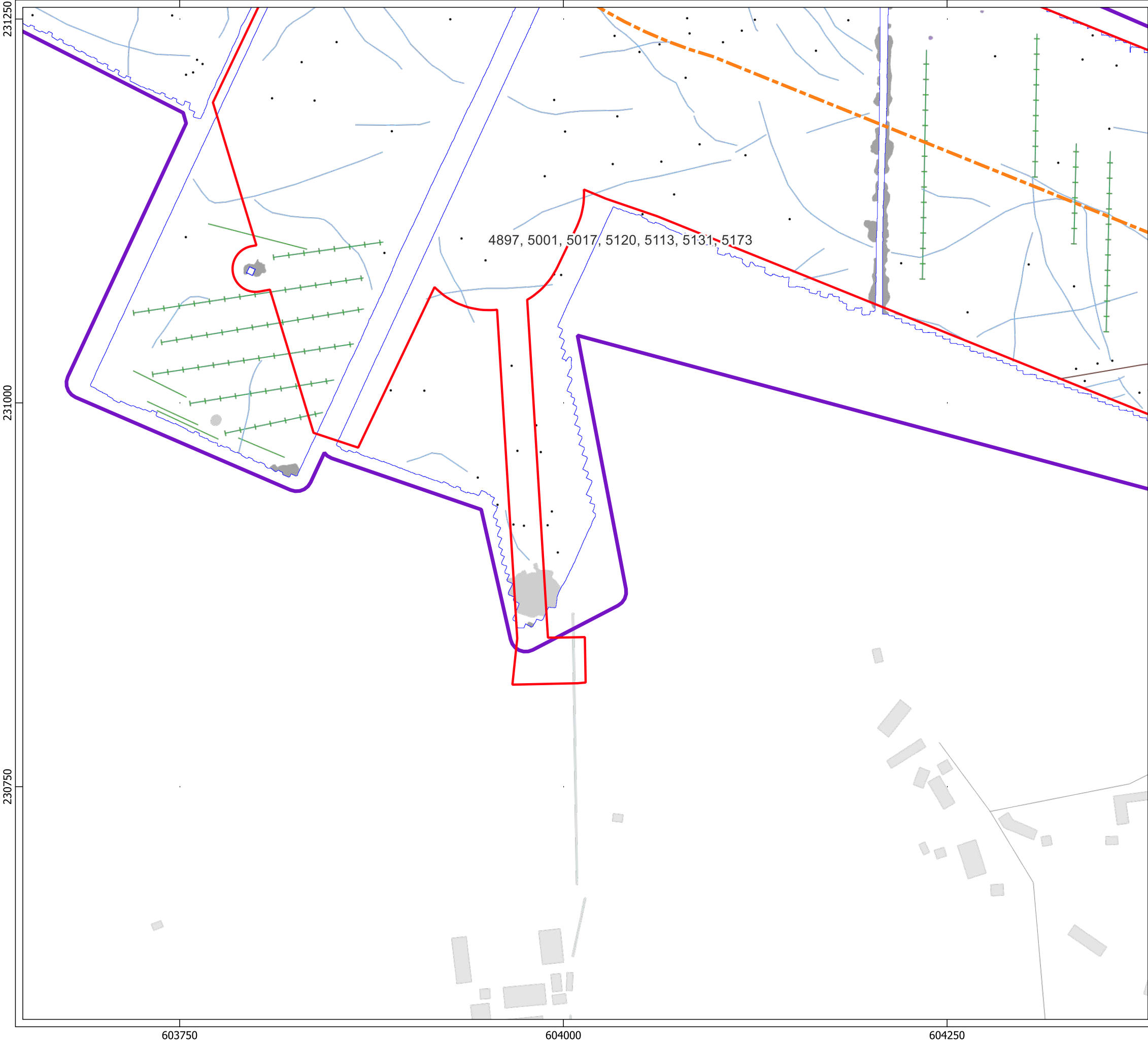
- ▭ Order Limits
- ▭ Geophysical Survey Area
- ▭ Survey Extent
- Proposed Underground Cable Alignment
- XY Trace (25nT/cm)





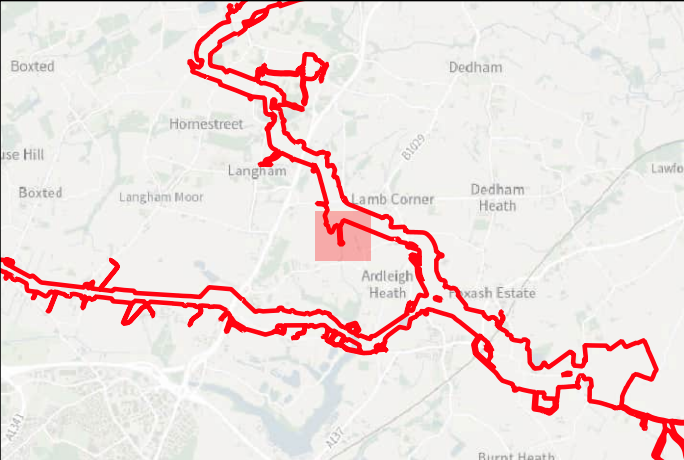
Contains Ordnance Survey data © Crown Copyright and database right 2026.  
This material is for client report only © Headland Archaeology. No unauthorised reproduction.

Site:	EAGR23
Created by:	KS
Checked by:	KH
Version:	v1.2
Date:	27/01/2026
Scale:	1:2,500 @ A3



















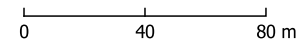


**Key**

-  Order Limits
-  Geophysical Survey Area
-  Survey Extent
-  Proposed Underground Cable Alignment

**Geophys Interpretation**

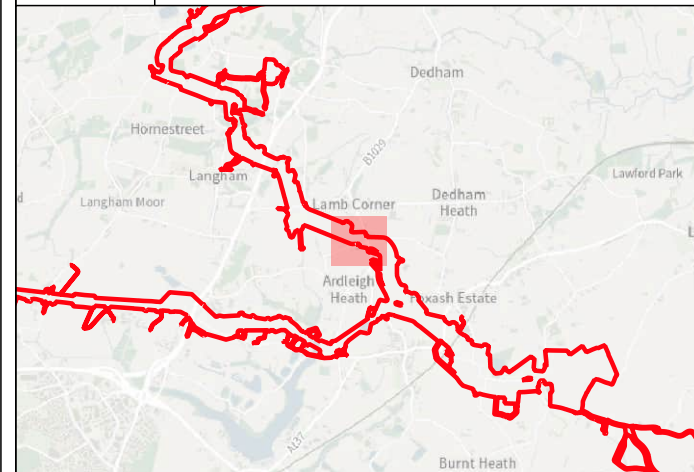
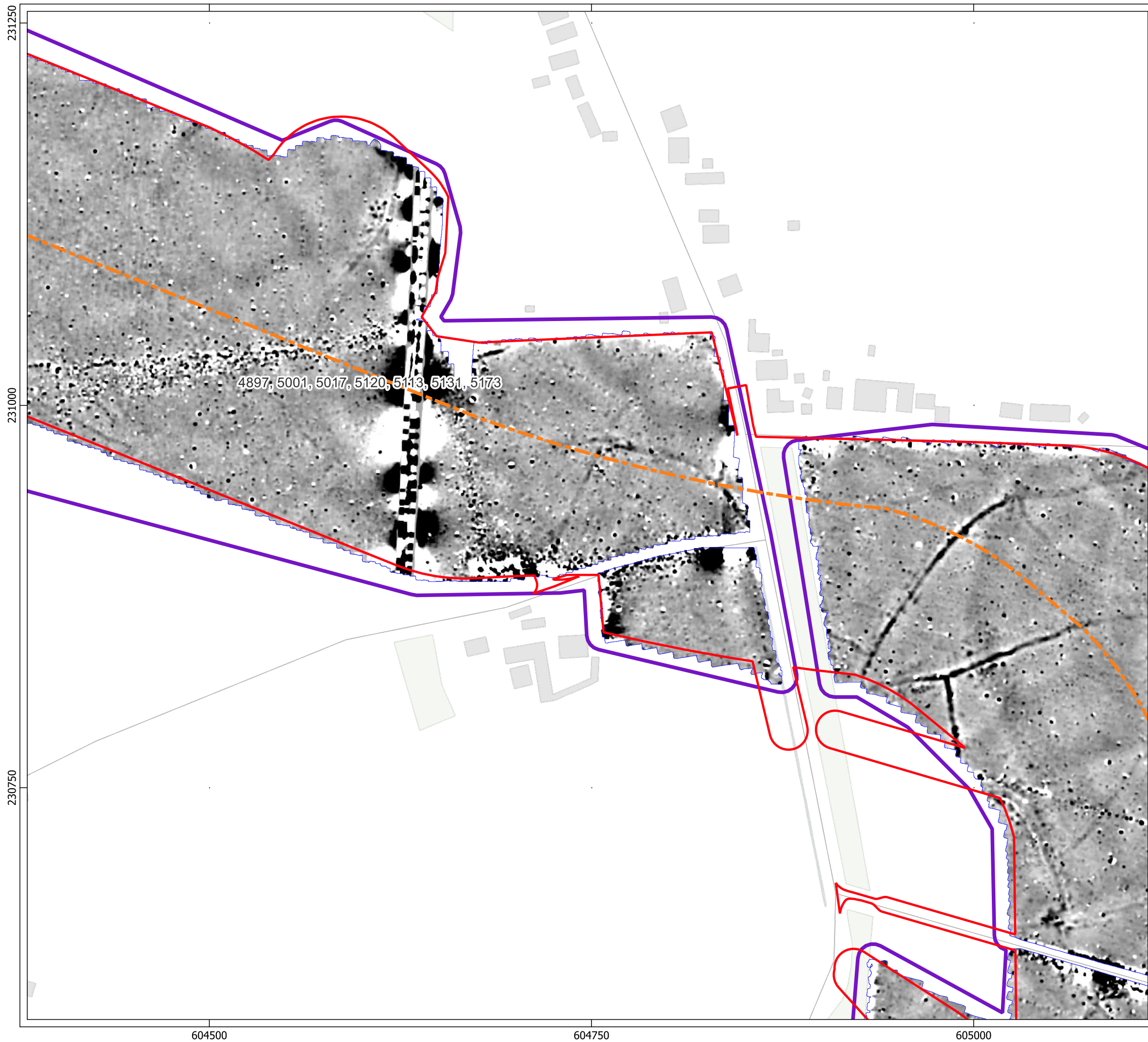
-  Ferrous Objects
-  Agriculture
-  Field Boundary
-  Field Drain
-  Natural
-  Magnetic Disturbance (Above Ground)
-  Magnetic Disturbance (Below Ground)
-  Uncertain




Contains Ordnance Survey data © Crown Copyright and database right 2026.

This material is for client report only © Headland Archaeology. No unauthorised reproduction.

Site:	EAGR23
Created by:	KS
Checked by:	KH
Version:	v1.2
Date:	27/01/2026
Scale:	1:2,500 @ A3



- Key
- Order Limits
  - Geophysical Survey Area
  - Survey Extent
  - Proposed Underground Cable Alignment

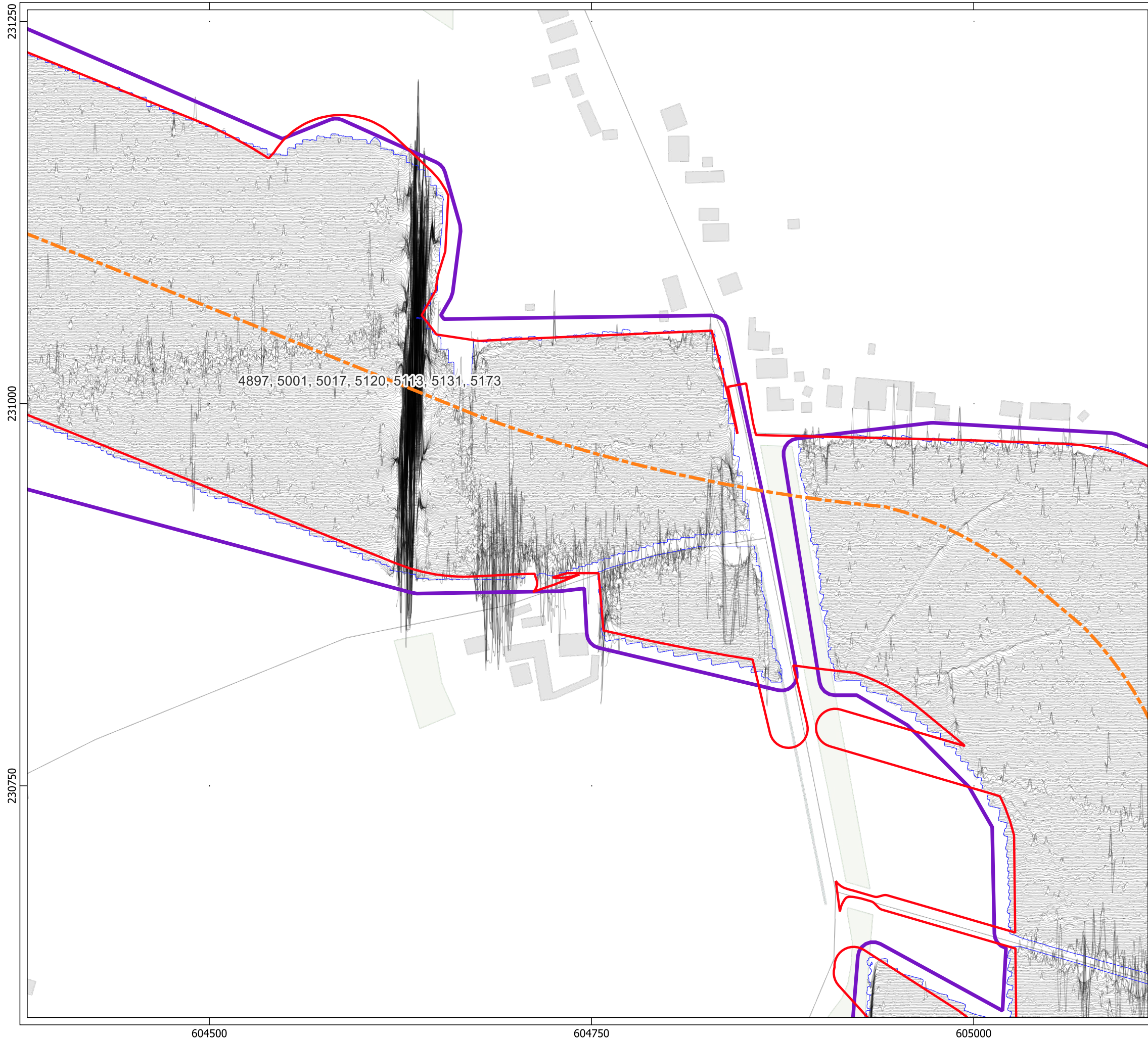


0 40 80 m

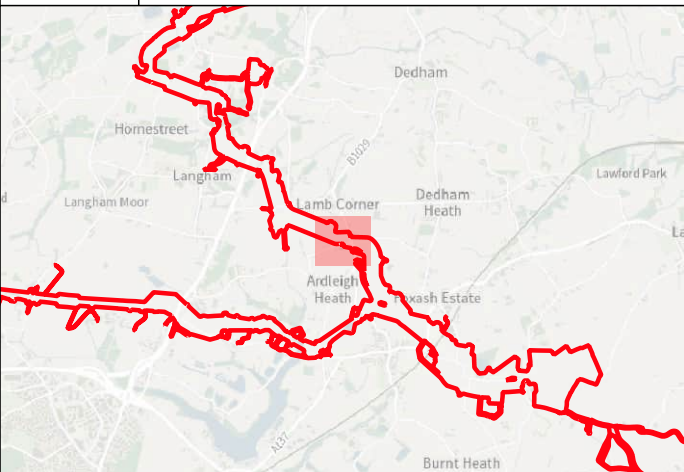
Contains Ordnance Survey data © Crown Copyright and database right 2026.  
This material is for client report only © Headland Archaeology. No unauthorised reproduction.

Site:	EAGR23
Created by:	KS
Checked by:	KH
Version:	v1.2
Date:	27/01/2026
Scale:	1:2,500 @ A3





**HEADLAND**  
ARCHAEOLOGY  
an RSK company

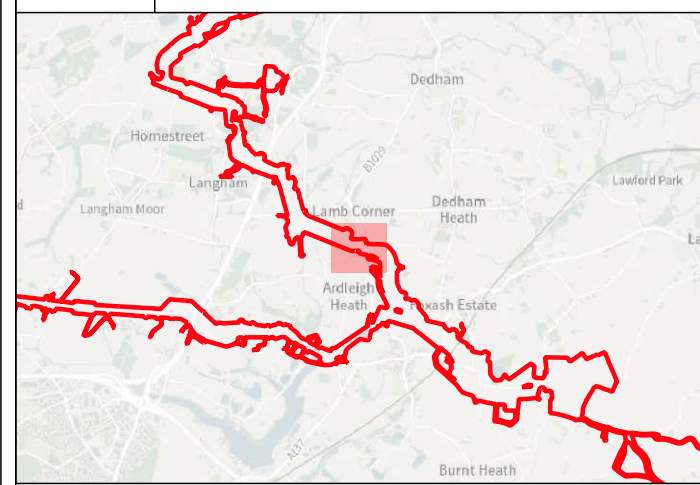
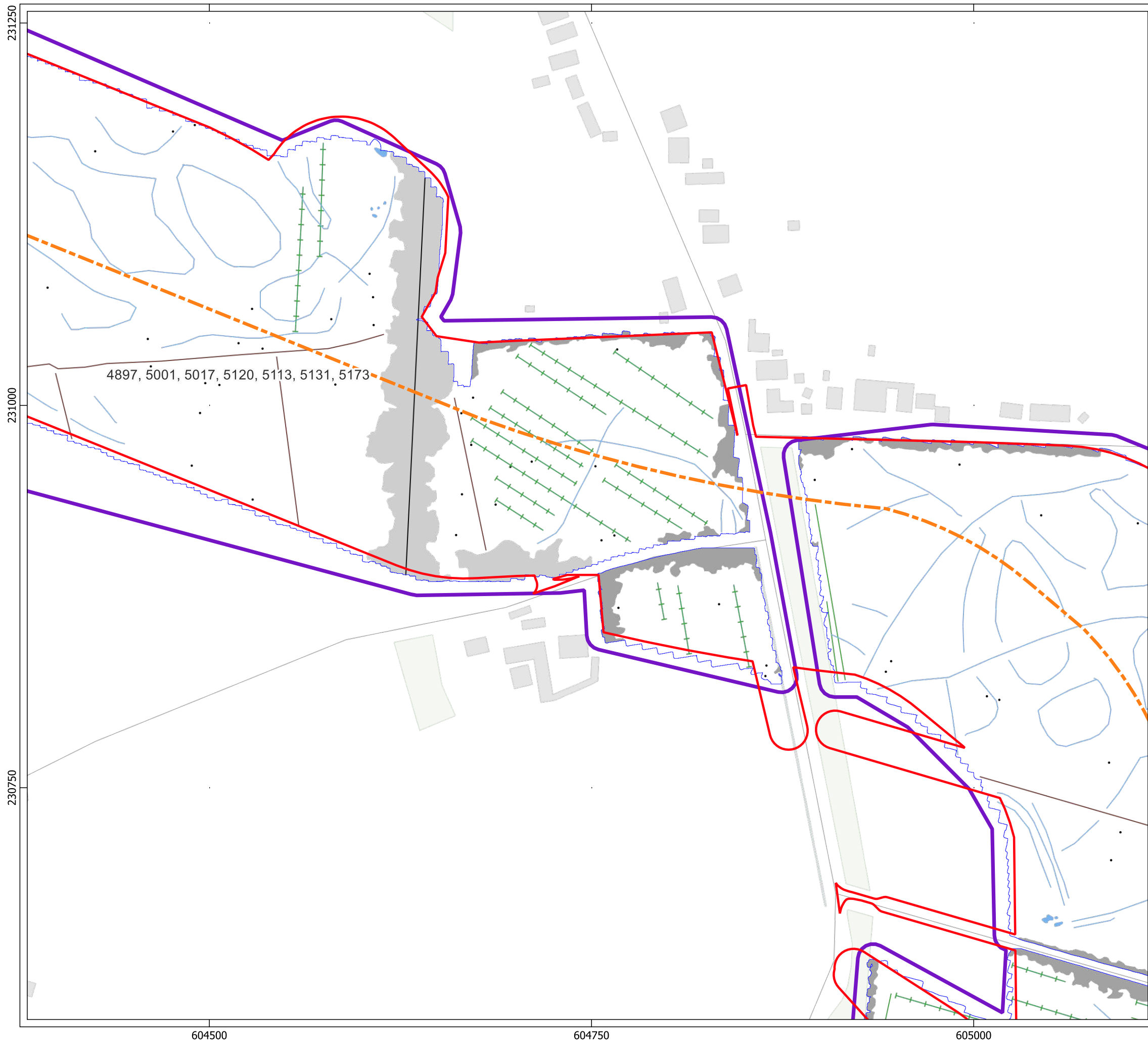


**Key**

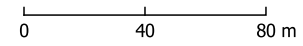
- Order Limits
- Geophysical Survey Area
- Survey Extent
- Proposed Underground Cable Alignment
- XY Trace (25nT/cm)

Contains Ordnance Survey data © Crown Copyright and database right 2026.	
This material is for client report only © Headland Archaeology. No unauthorised reproduction.	
Site:	EAGR23
Created by:	KS
Checked by:	KH
Version:	v1.2
Date:	27/01/2026
Scale:	1:2,500 @ A3





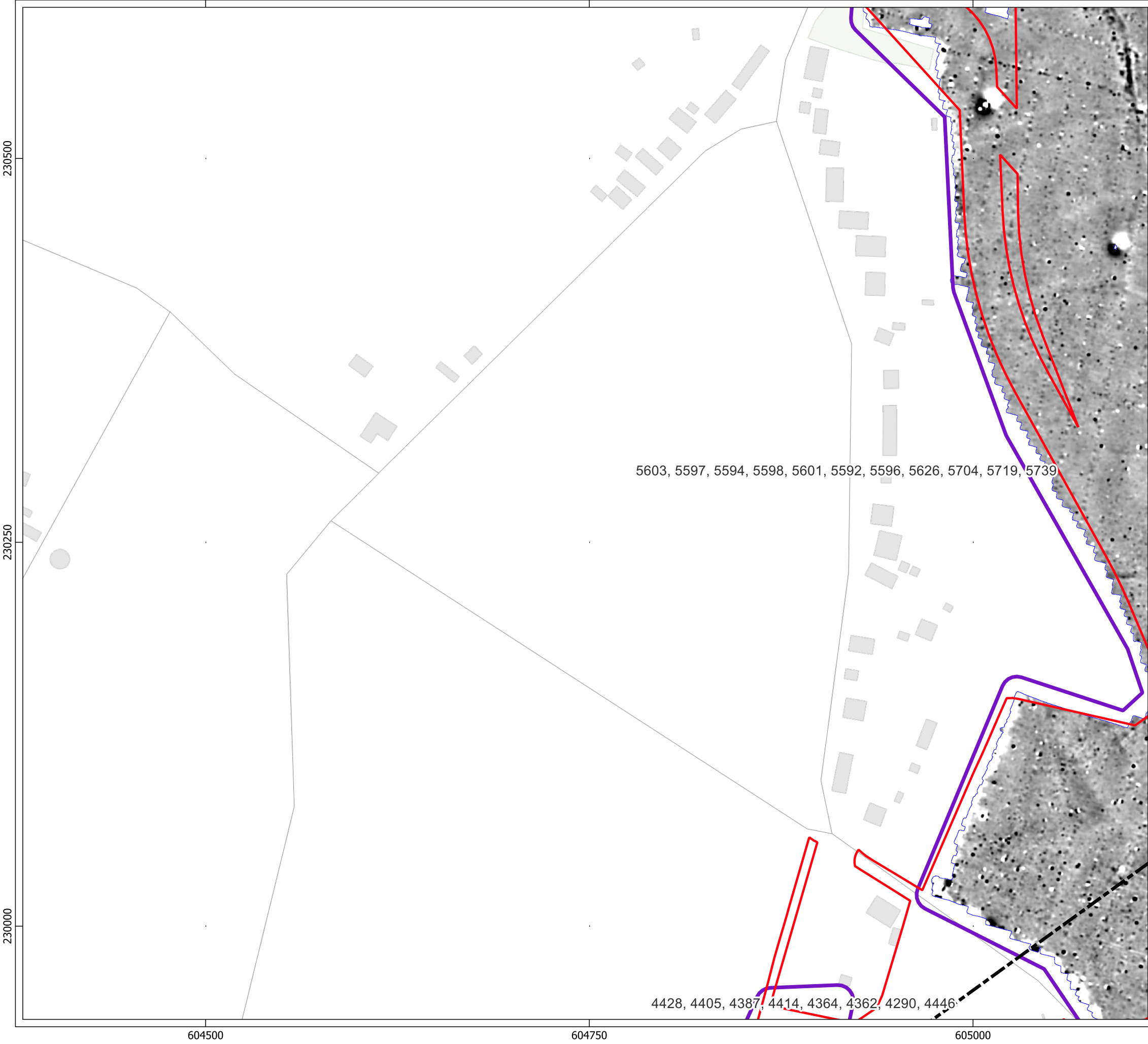
- Key**
- Order Limits
  - Geophysical Survey Area
  - Survey Extent
  - Proposed Underground Cable Alignment
- Geophys Interpretation**
- Ferrous Objects
  - Agriculture
  - Field Boundary
  - Field Drain
  - Natural
  - Service
  - Magnetic Disturbance (Above Ground)
  - Magnetic Disturbance (Below Ground)
  - Natural





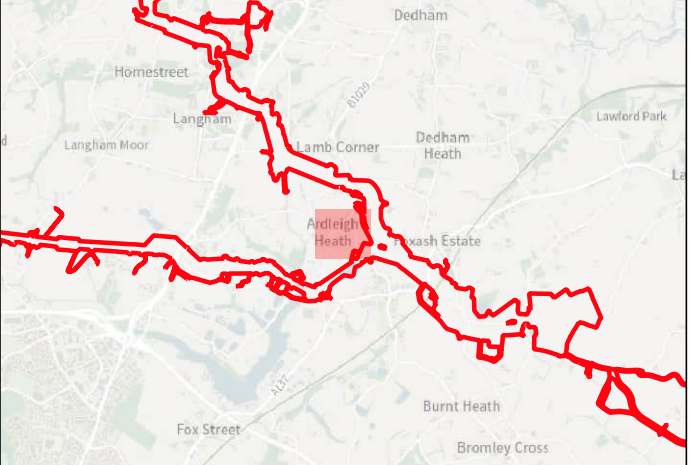
Contains Ordnance Survey data © Crown Copyright and database right 2026.  
This material is for client report only © Headland Archaeology. No unauthorised reproduction.

Site:	EAGR23
Created by:	KS
Checked by:	KH
Version:	v1.2
Date:	27/01/2026
Scale:	1:2,500 @ A3














Key

-  Order Limits
-  Geophysical Survey Area
-  Survey Extent
-  Proposed Overhead Line Alignment

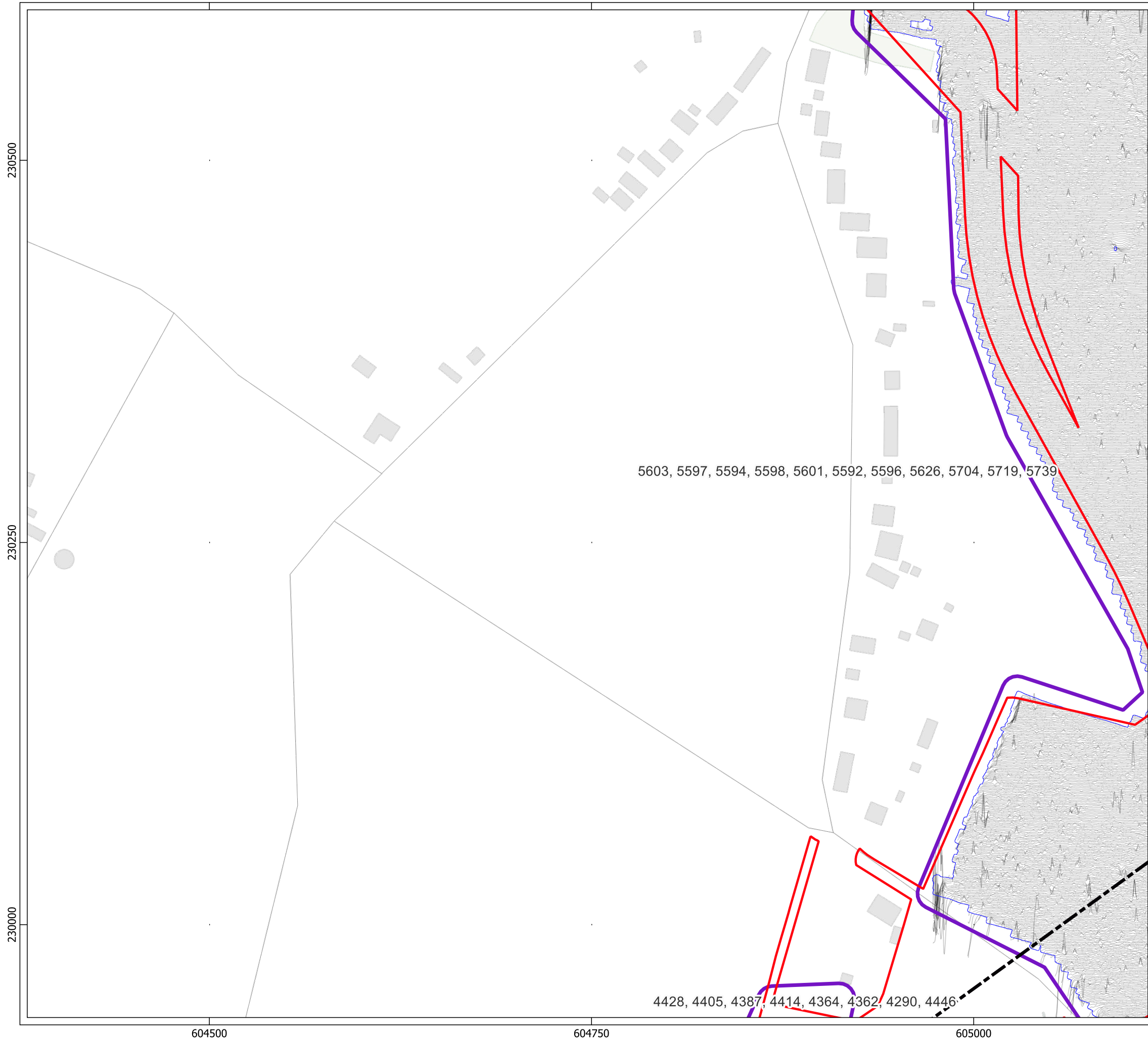


0 40 80 m

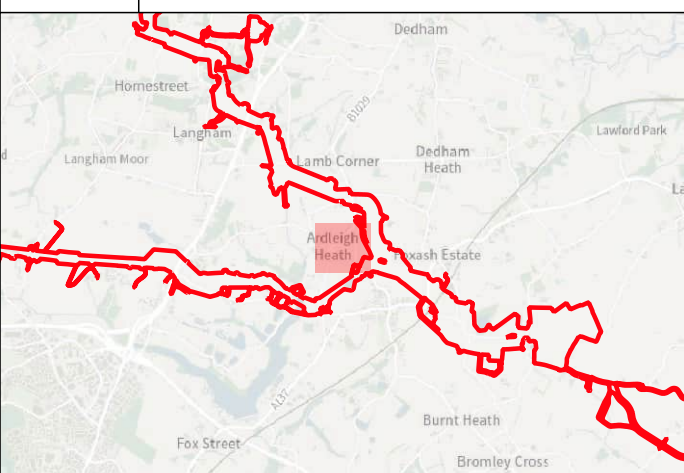
Contains Ordnance Survey data © Crown Copyright and database right 2026.  
This material is for client report only © Headland Archaeology. No unauthorised reproduction.

Site:	EAGR23
Created by:	KS
Checked by:	KH
Version:	v1.2
Date:	27/01/2026
Scale:	1:2,500 @ A3

Illus - 438 Processed greyscale magnetometer data; Subsector 68



**HEADLAND**  
ARCHAEOLOGY  
an RSK company

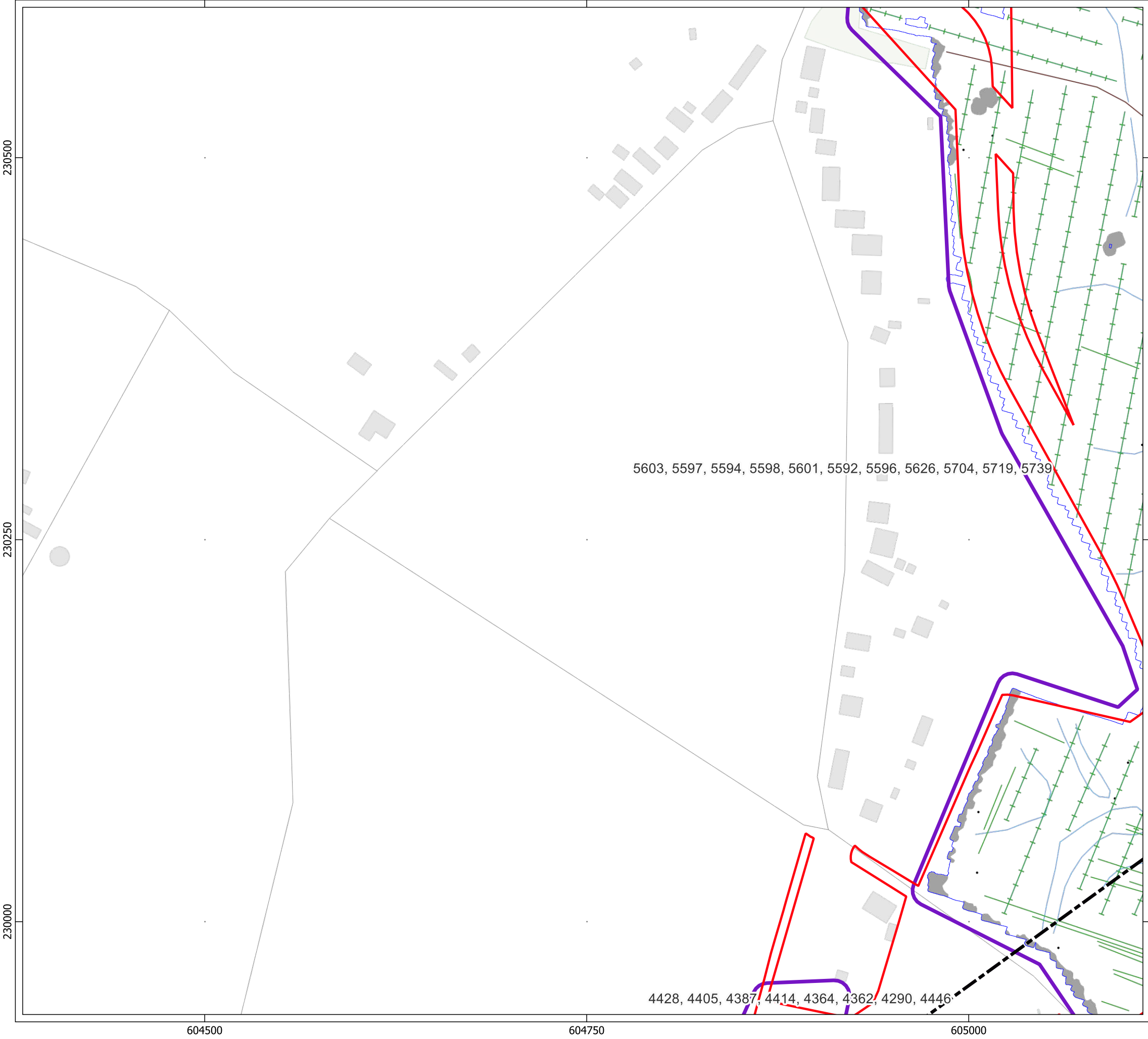




**Key**

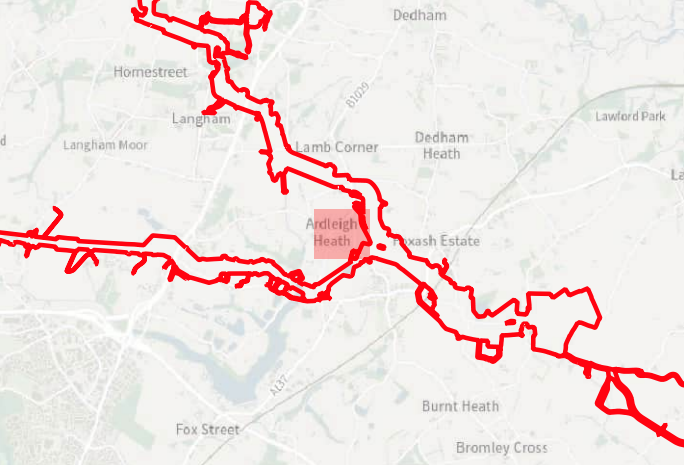
- Order Limits
- Geophysical Survey Area
- Survey Extent
- Proposed Overhead Line Alignment
- XY Trace (25nT/cm)

Contains Ordnance Survey data © Crown Copyright and database right 2026.	
This material is for client report only © Headland Archaeology. No unauthorised reproduction.	
Site:	EAGR23
Created by:	KS
Checked by:	KH
Version:	v1.2
Date:	27/01/2026
Scale:	1:2,500 @ A3

















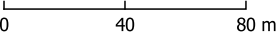


**Key**

-  Order Limits
-  Geophysical Survey Area
-  Survey Extent
-  Proposed Overhead Line Alignment

**Geophys Interpretation**

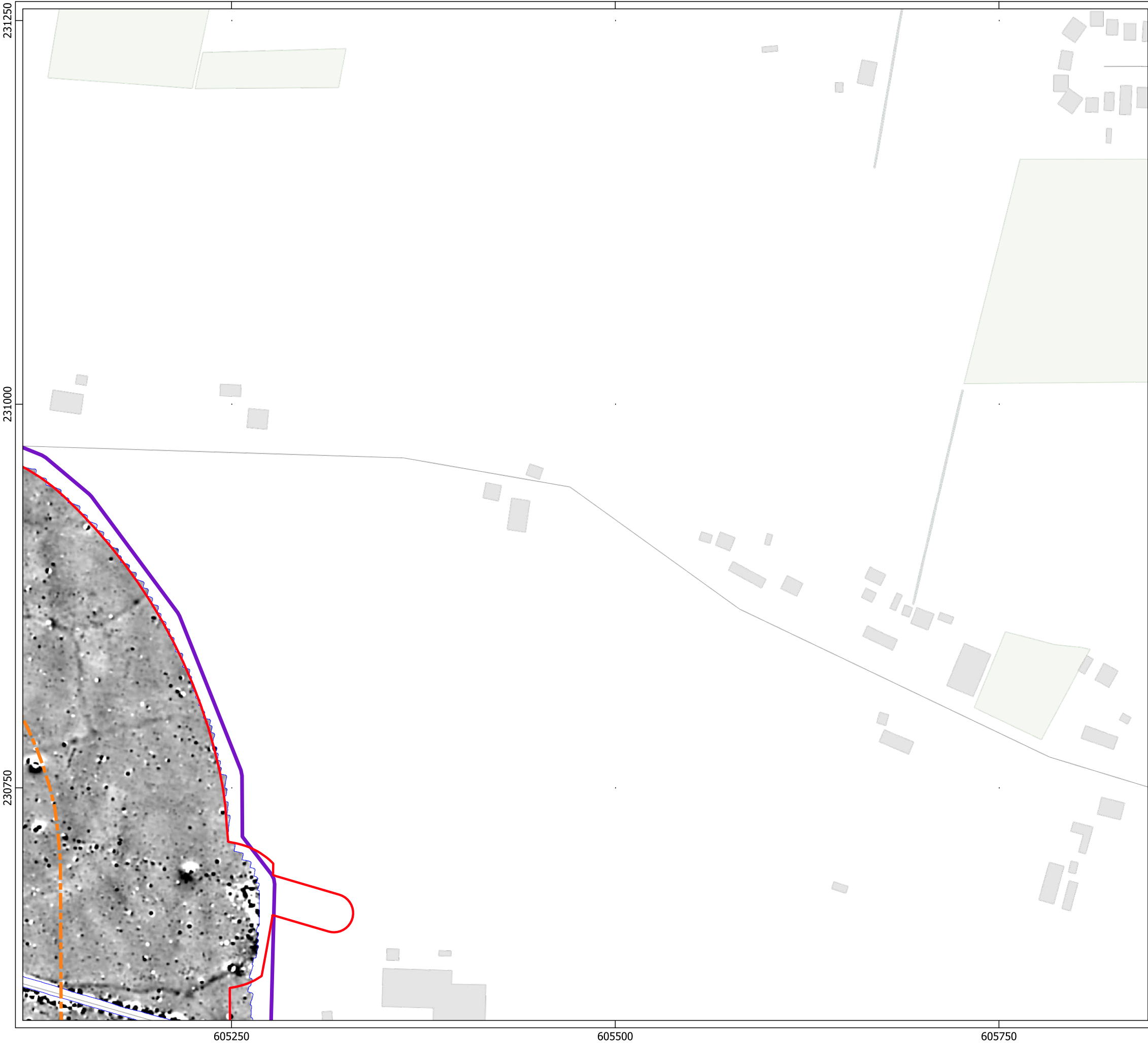
-  Ferrous Objects
-  Agriculture
-  Field Boundary
-  Field Drain
-  Natural
-  Magnetic Disturbance (Above Ground)





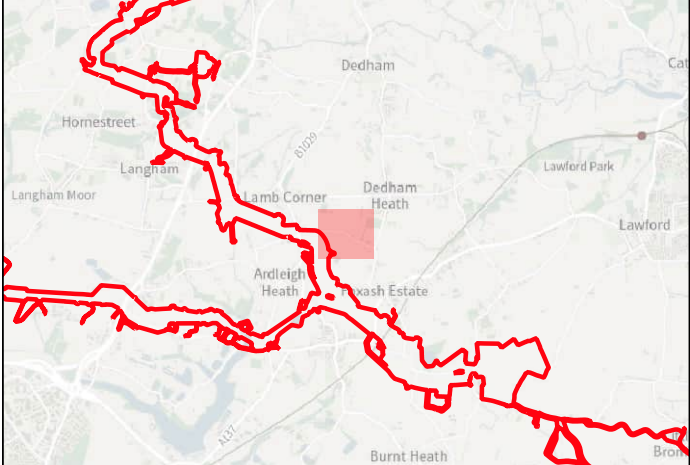
Contains Ordnance Survey data © Crown Copyright and database right 2026.

This material is for client report only © Headland Archaeology. No unauthorised reproduction.





Site:	EAGR23
Created by:	KS
Checked by:	KH
Version:	v1.2
Date:	27/01/2026
Scale:	1:2,500 @ A3








**Key**

-  Order Limits
-  Geophysical Survey Area
-  Survey Extent
-  Proposed Underground Cable Alignment



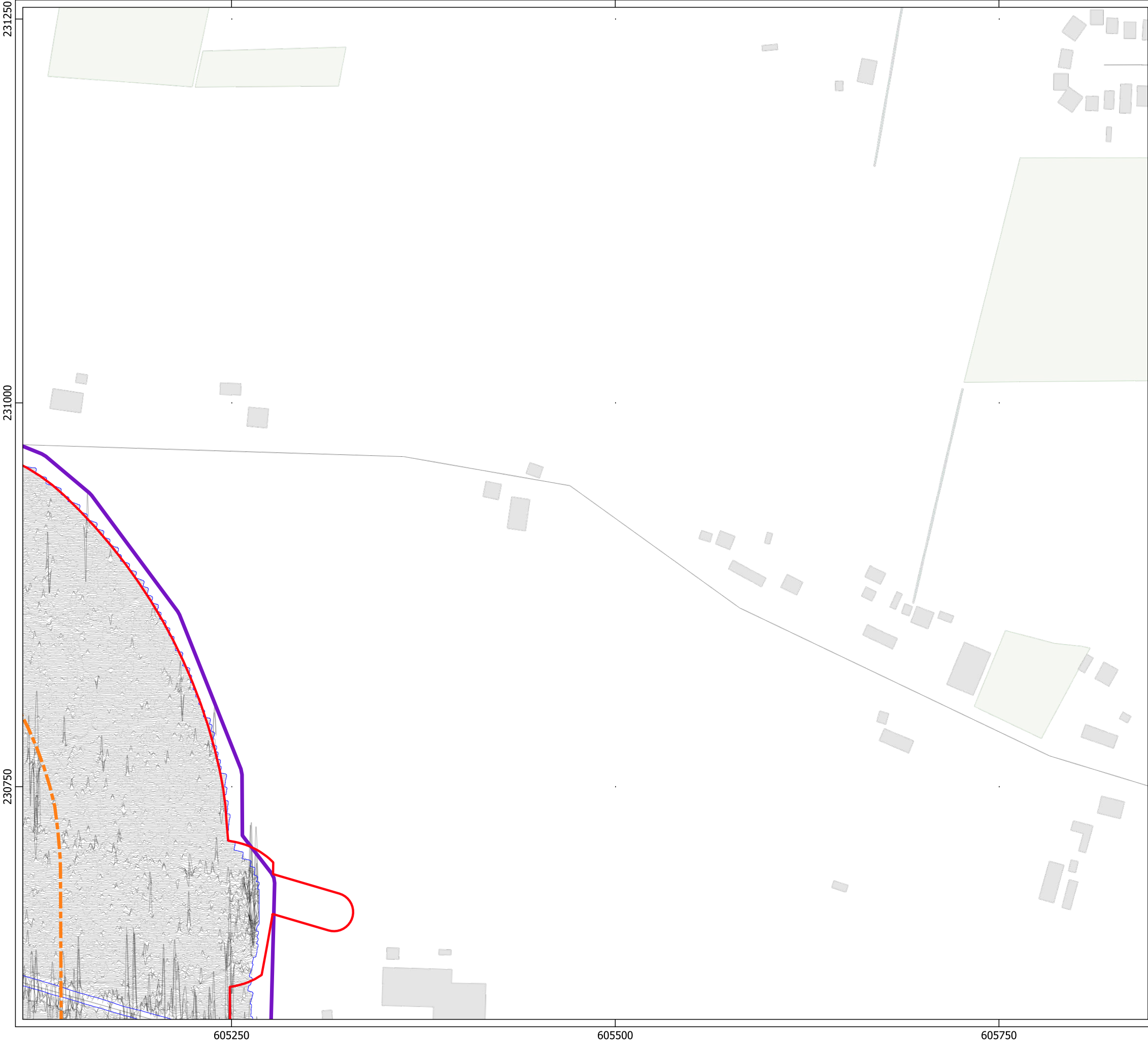
0 40 80 m



Contains Ordnance Survey data © Crown Copyright and database right 2026.

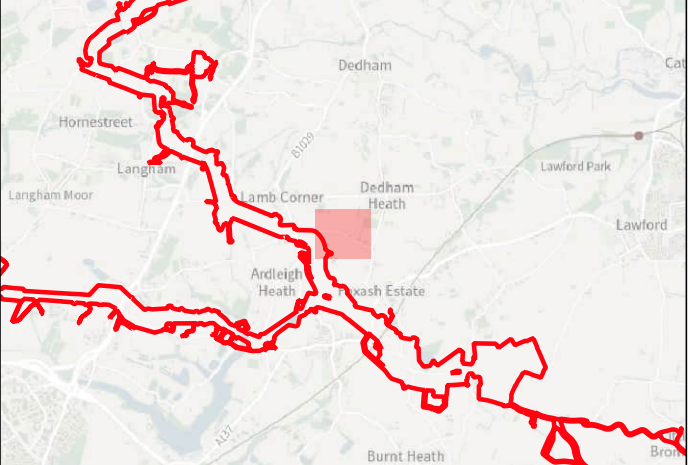
This material is for client report only © Headland Archaeology. No unauthorised reproduction.

Site:	EAGR23
Created by:	KS
Checked by:	KH
Version:	v1.2
Date:	27/01/2026
Scale:	1:2,500 @ A3








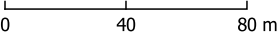






**Key**

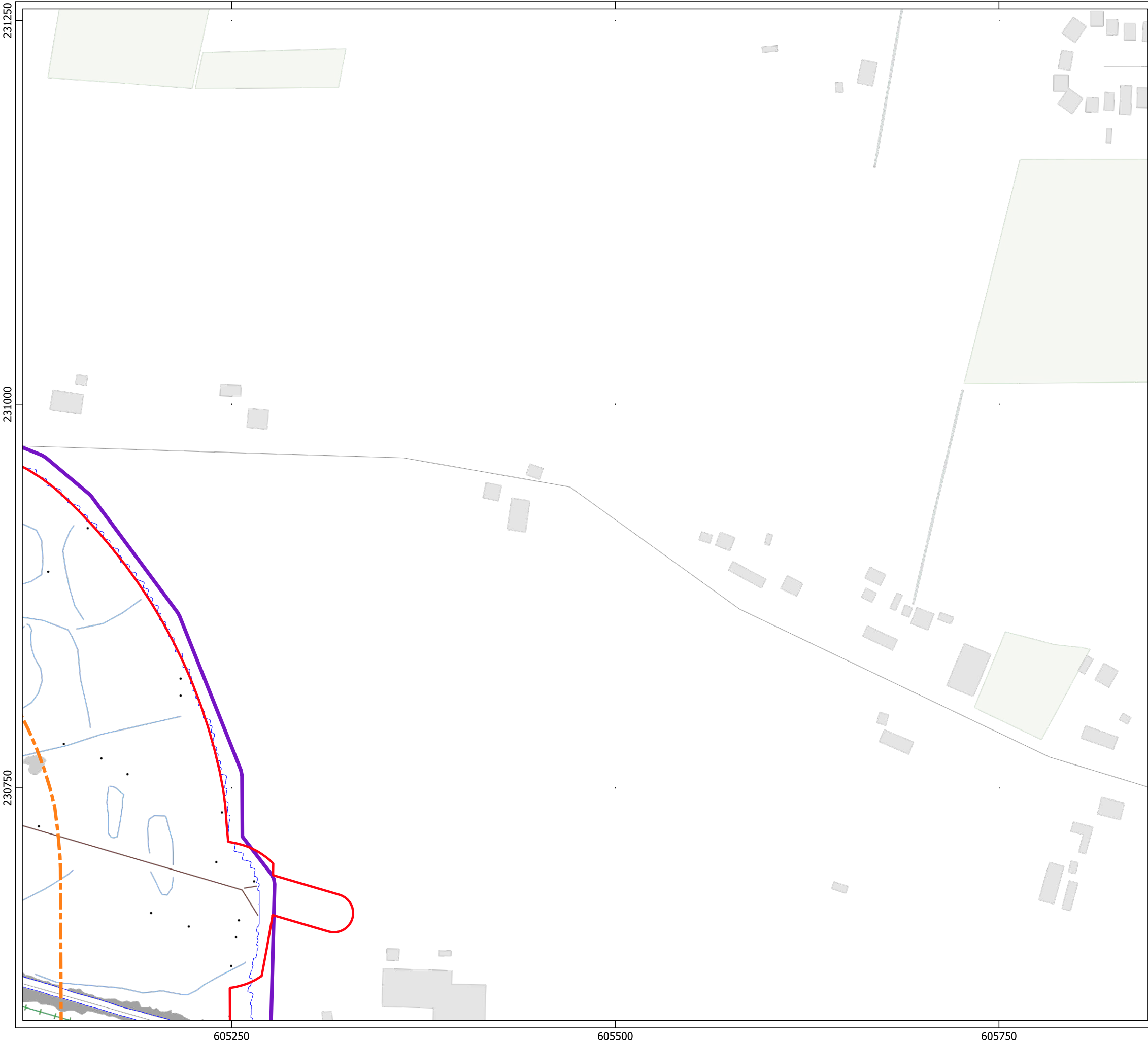
-  Order Limits
-  Geophysical Survey Area
-  Survey Extent
-  Proposed Underground Cable Alignment
-  XY Trace (25nT/cm)





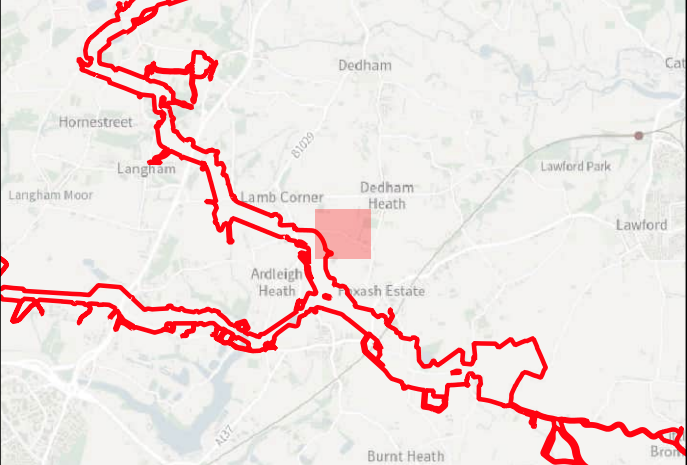
Contains Ordnance Survey data © Crown Copyright and database right 2026.

This material is for client report only © Headland Archaeology. No unauthorised reproduction.





Site:	EAGR23
Created by:	KS
Checked by:	KH
Version:	v1.2
Date:	27/01/2026
Scale:	1:2,500 @ A3














**Key**

-  Order Limits
-  Geophysical Survey Area
-  Survey Extent
-  Proposed Underground Cable Alignment

**Geophys Interpretation**

-  Ferrous Objects
-  Field Boundary
-  Field Drain
-  Natural
-  Magnetic Disturbance (Above Ground)
-  Magnetic Disturbance (Below Ground)

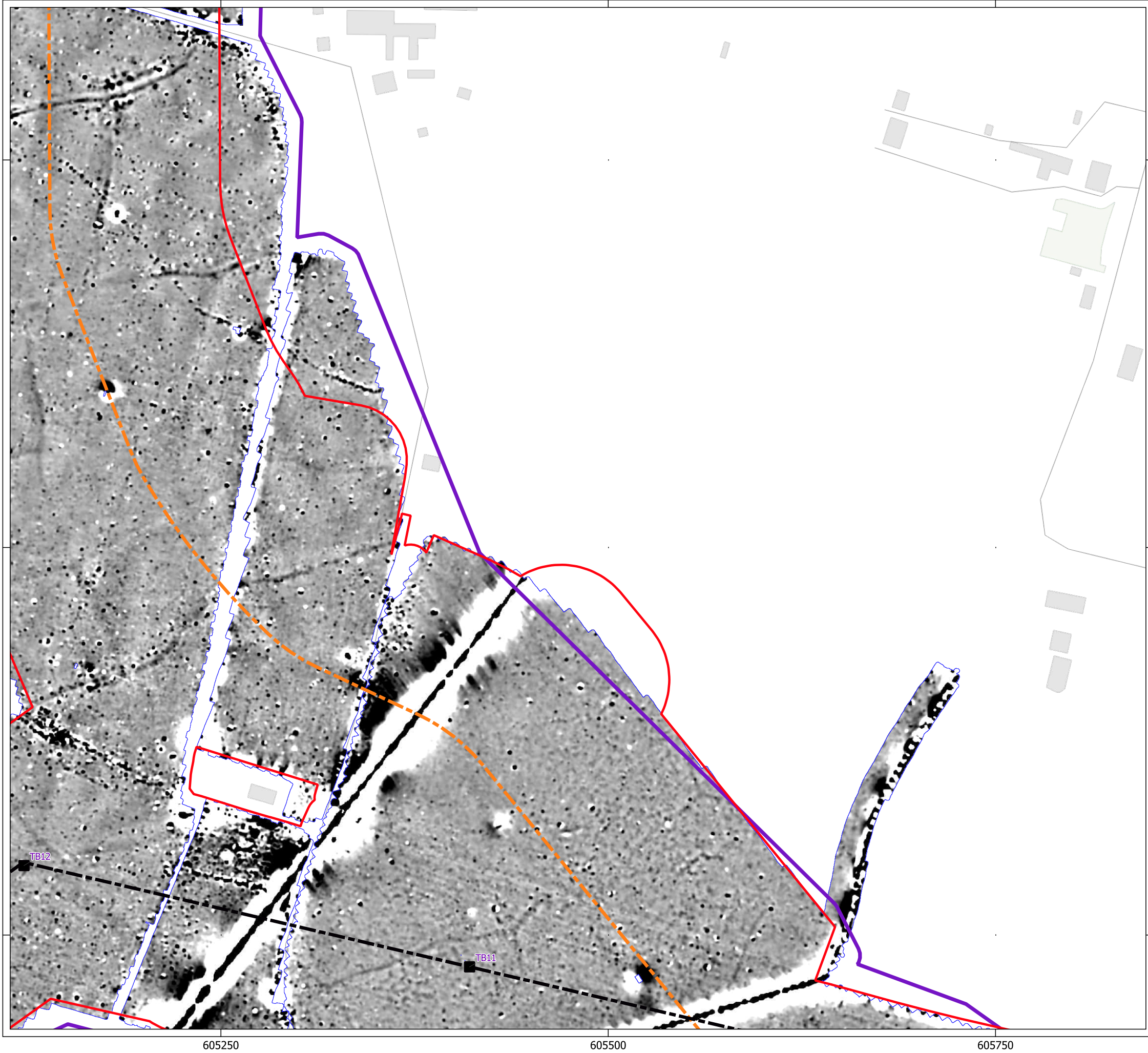




Contains Ordnance Survey data © Crown Copyright and database right 2026.

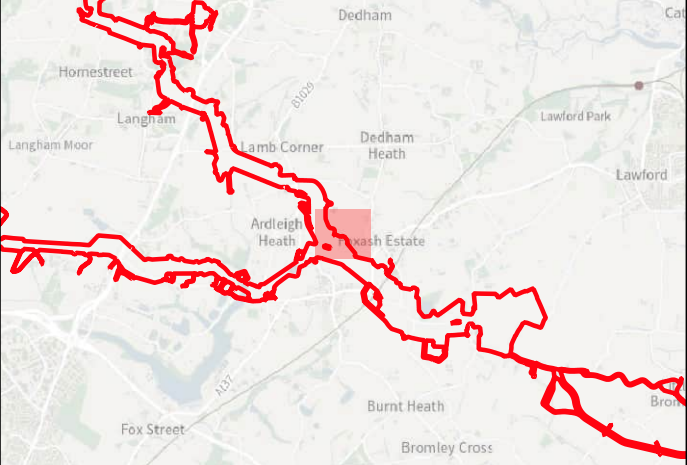
This material is for client report only © Headland Archaeology. No unauthorised reproduction.

Site:	EAGR23
Created by:	KS
Checked by:	KH
Version:	v1.2
Date:	27/01/2026
Scale:	1:2,500 @ A3
















Key

-  Order Limits
-  Geophysical Survey Area
-  Survey Extent
-  Proposed Overhead Line Alignment
-  Proposed Pylon Location
-  Proposed Underground Cable Alignment



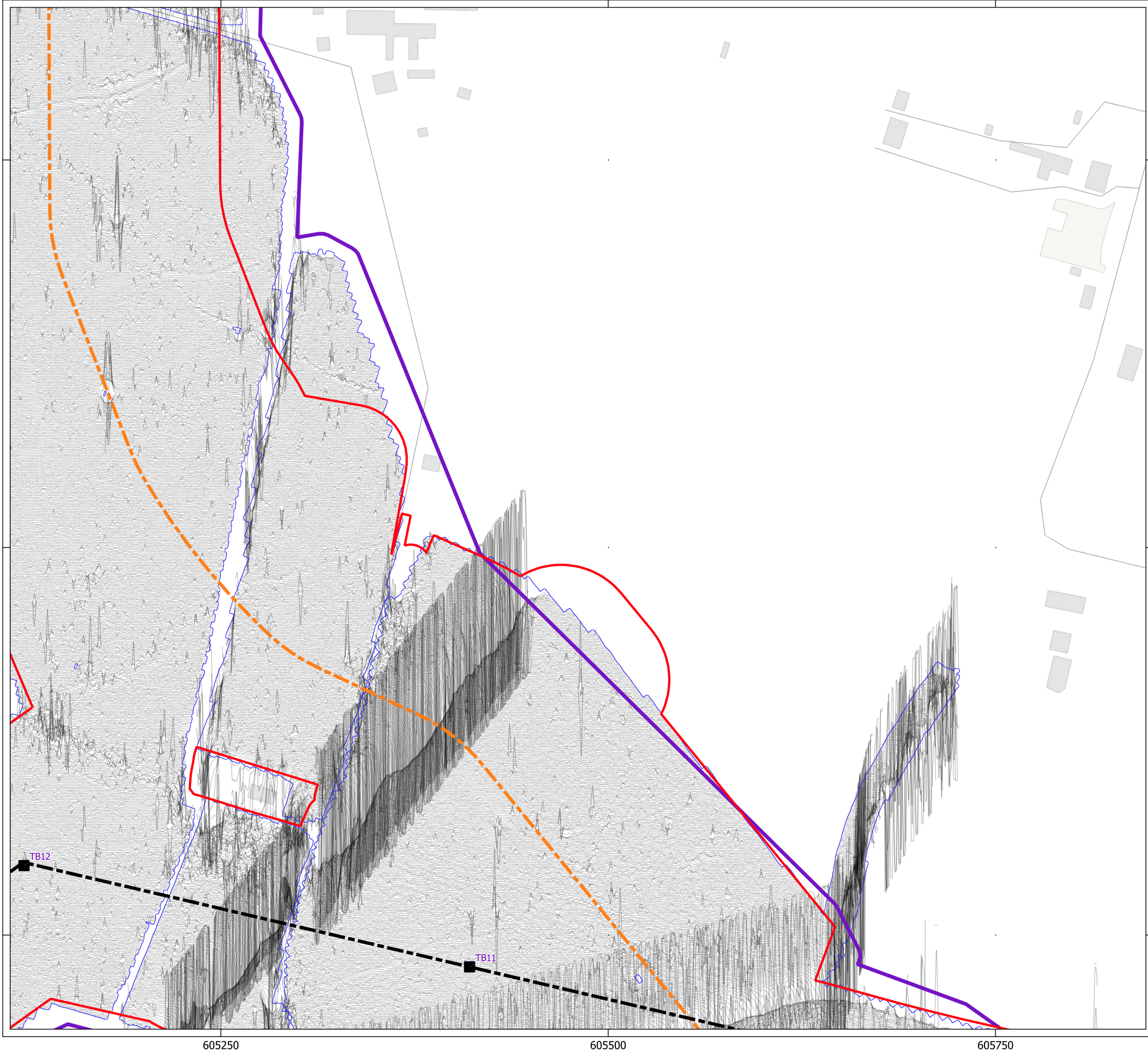
0 40 80 m



Contains Ordnance Survey data © Crown Copyright and database right 2026.

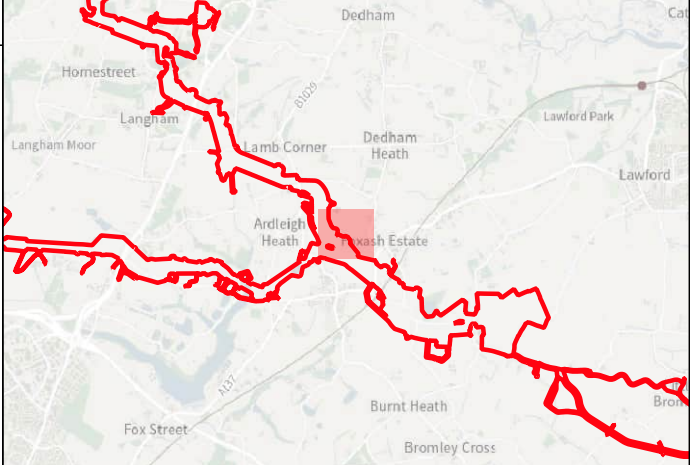
This material is for client report only © Headland Archaeology. No unauthorised reproduction.

Site:	EAGR23
Created by:	KS
Checked by:	KH
Version:	v1.2
Date:	27/01/2026
Scale:	1:2,500 @ A3










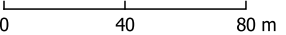






**Key**

-  Order Limits
-  Geophysical Survey Area
-  Survey Extent
-  Proposed Overhead Line Alignment
-  Proposed Pylon Location
-  Proposed Underground Cable Alignment
-  XY Trace (25nT/cm)

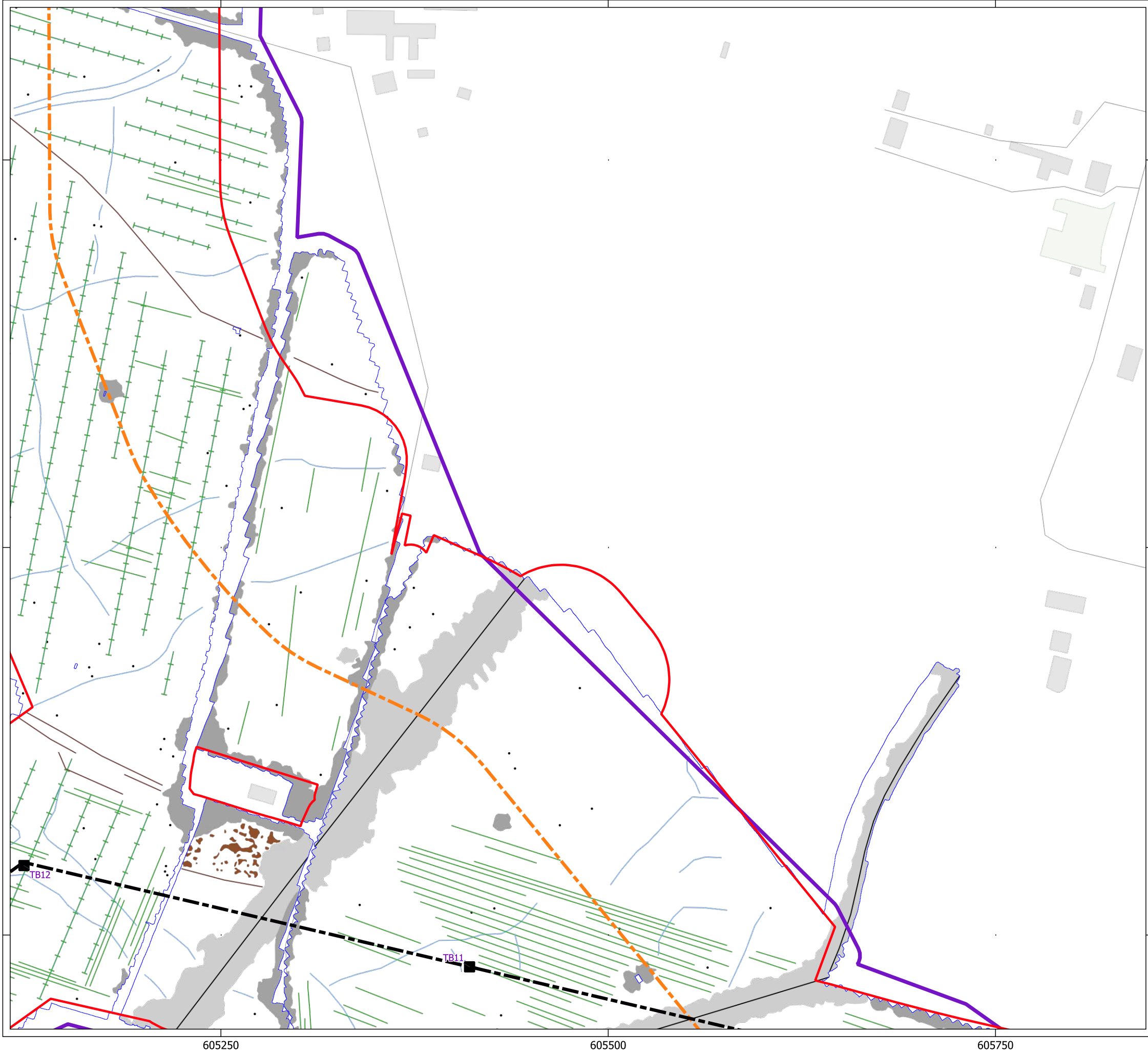




Contains Ordnance Survey data © Crown Copyright and database right 2026.

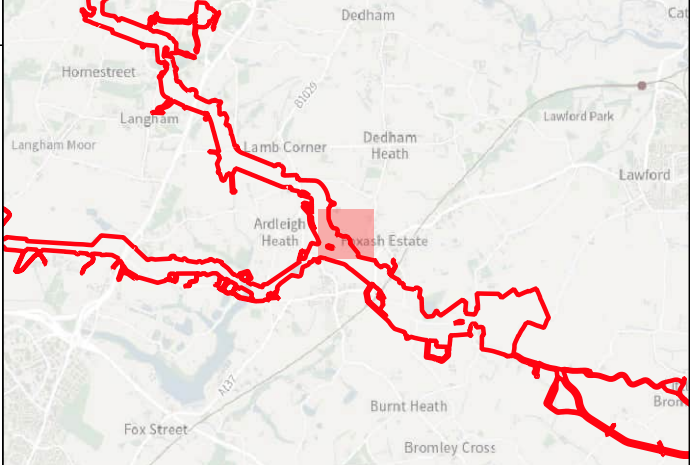
This material is for client report only © Headland Archaeology. No unauthorised reproduction.

Site:	EAGR23
Created by:	KS
Checked by:	KH
Version:	v1.2
Date:	27/01/2026
Scale:	1:2,500 @ A3







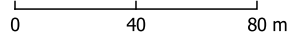


**Key**

- Order Limits
- Geophysical Survey Area
- Survey Extent
- Proposed Overhead Line Alignment
- Proposed Pylon Location
- Proposed Underground Cable Alignment

**Geophys Interpretation**

- Ferrous Objects
- Agriculture
- Field Boundary
- Field Drain
- Natural
- Service
- Magnetic Disturbance (Above Ground)
- Magnetic Disturbance (Below Ground)
- Former Building





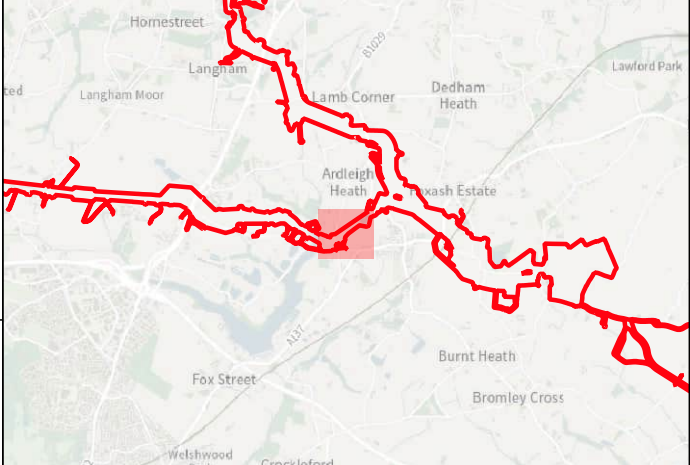
Contains Ordnance Survey data © Crown Copyright and database right 2026.

This material is for client report only © Headland Archaeology. No unauthorised reproduction.






Site:	EAGR23
Created by:	KS
Checked by:	KH
Version:	v1.2
Date:	27/01/2026
Scale:	1:2,500 @ A3








**Key**

-  Order Limits
-  Geophysical Survey Area
-  Survey Extent
-  Proposed Overhead Line Alignment
-  Proposed Pylon Location



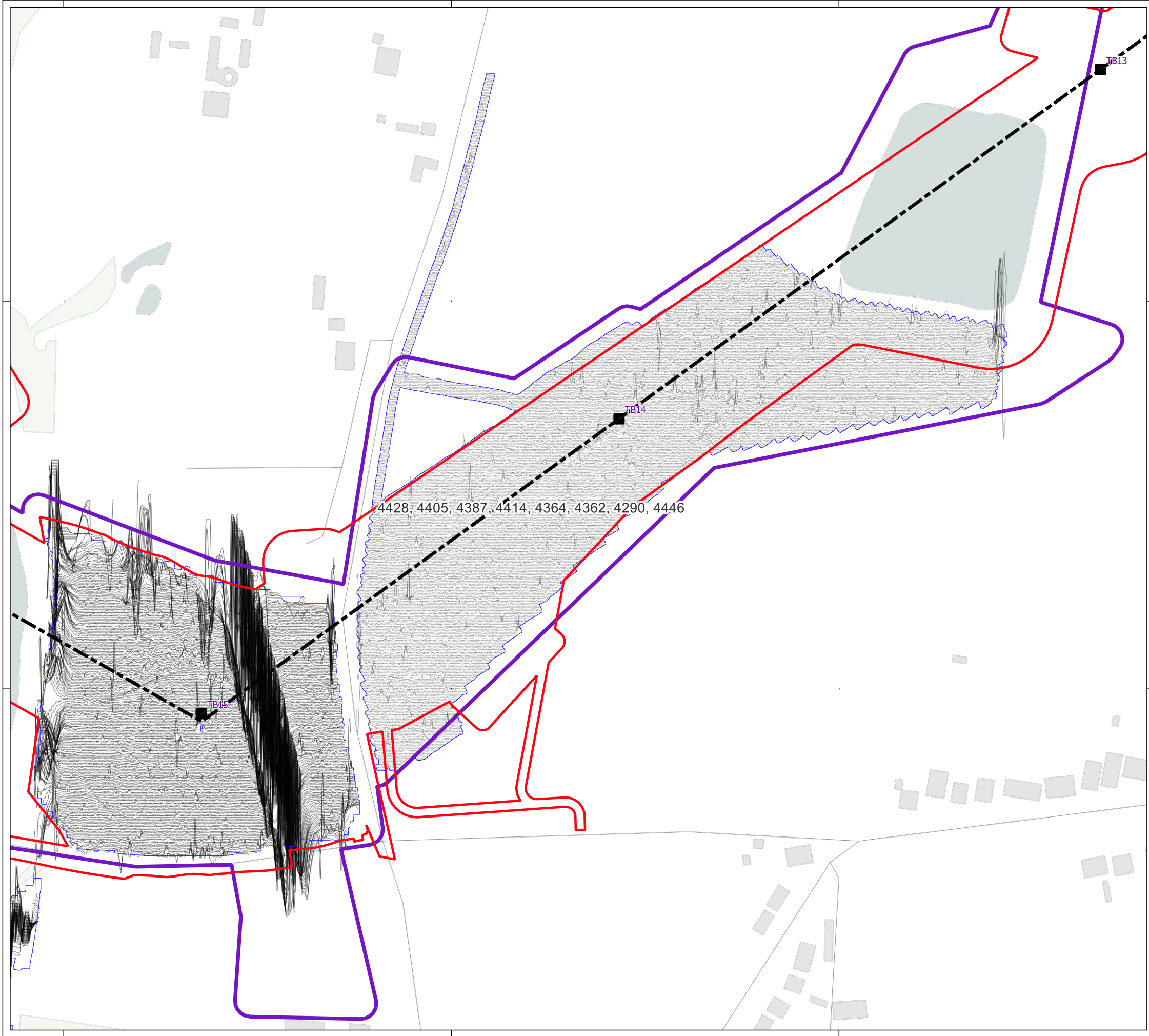
0 40 80 m



Contains Ordnance Survey data © Crown Copyright and database right 2026.  
This material is for client report only © Headland Archaeology. No unauthorised reproduction.

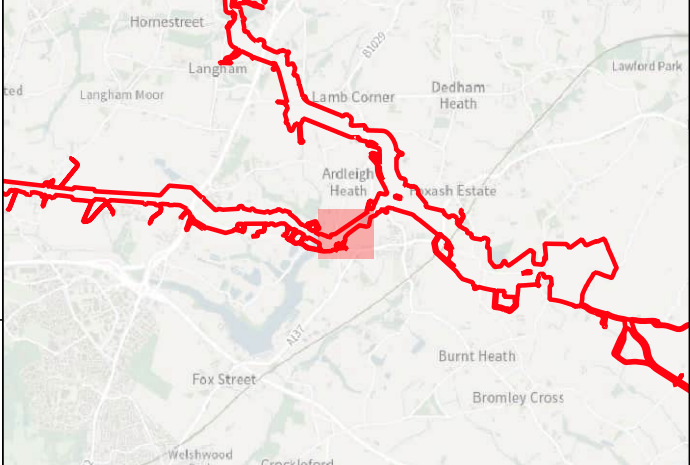
Site:	EAGR23
Created by:	KS
Checked by:	KH
Version:	v1.2
Date:	27/01/2026
Scale:	1:2,500 @ A3

Illus - 447 Processed greyscale magnetometer data; Subsector 71









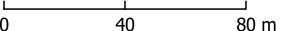






Key

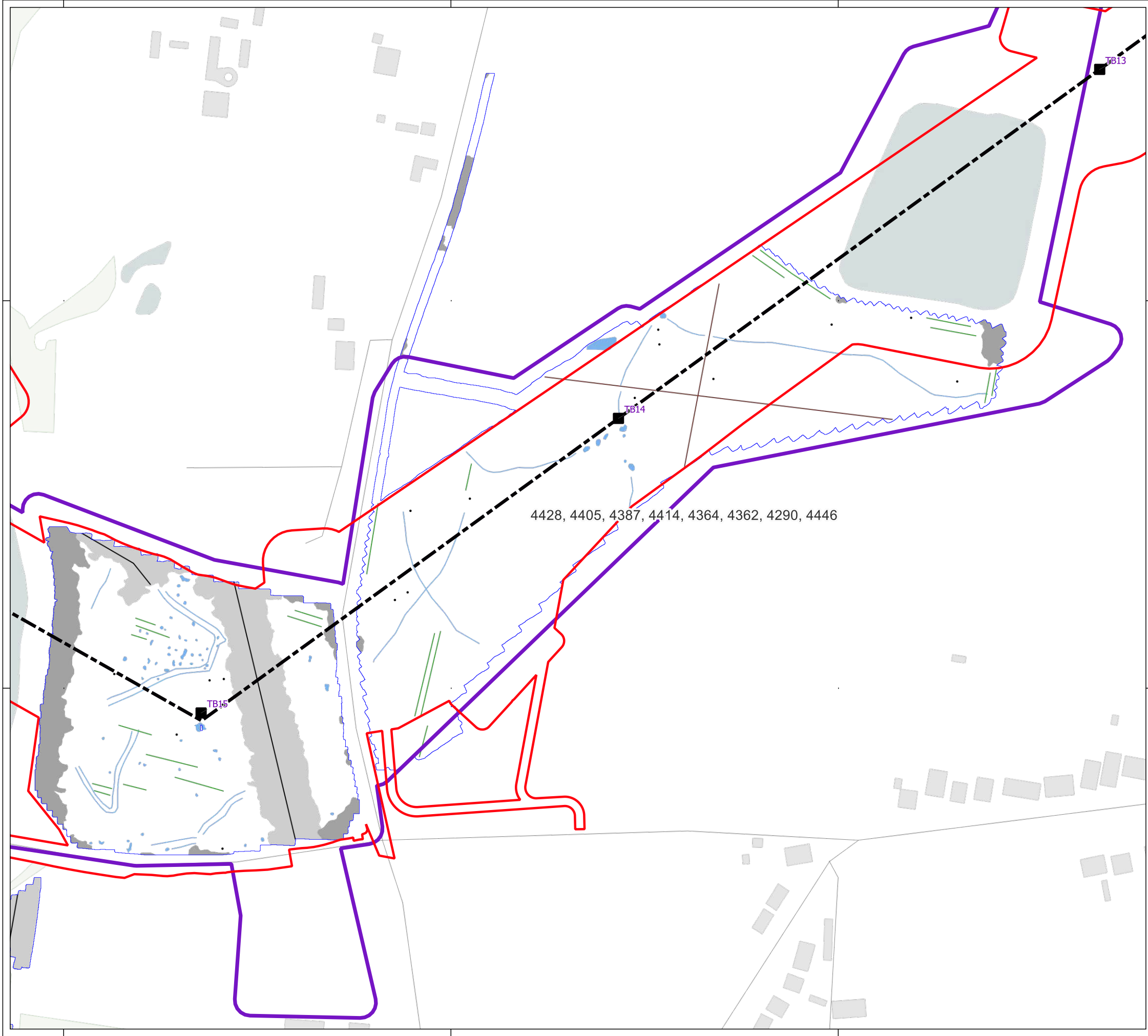
-  Order Limits
-  Geophysical Survey Area
-  Survey Extent
-  Proposed Overhead Line Alignment
-  Proposed Pylon Location
-  XY Trace (25nT/cm)





Contains Ordnance Survey data © Crown Copyright and database right 2026.

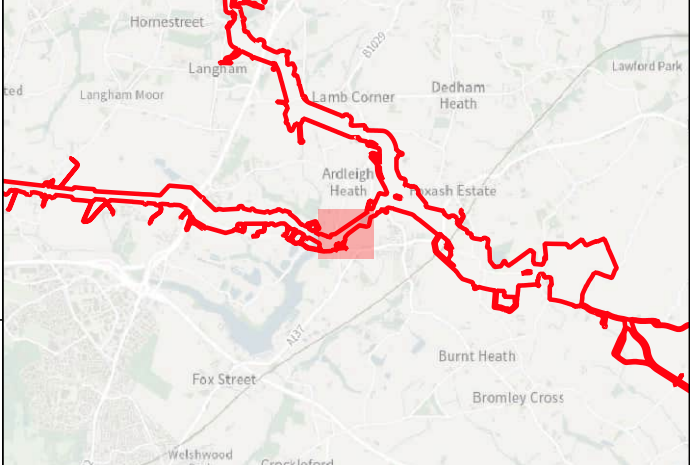
This material is for client report only © Headland Archaeology. No unauthorised reproduction.

Site:	EAGR23
Created by:	KS
Checked by:	KH
Version:	v1.2
Date:	27/01/2026
Scale:	1:2,500 @ A3





an RSK company

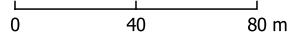


**Key**

- Order Limits
- Geophysical Survey Area
- Survey Extent
- Proposed Overhead Line Alignment
- Proposed Pylon Location

**Geophys Interpretation**

- Ferrous Objects
- Agriculture
- Field Boundary
- Natural
- Service
- Magnetic Disturbance (Above Ground)
- Magnetic Disturbance (Below Ground)
- Natural

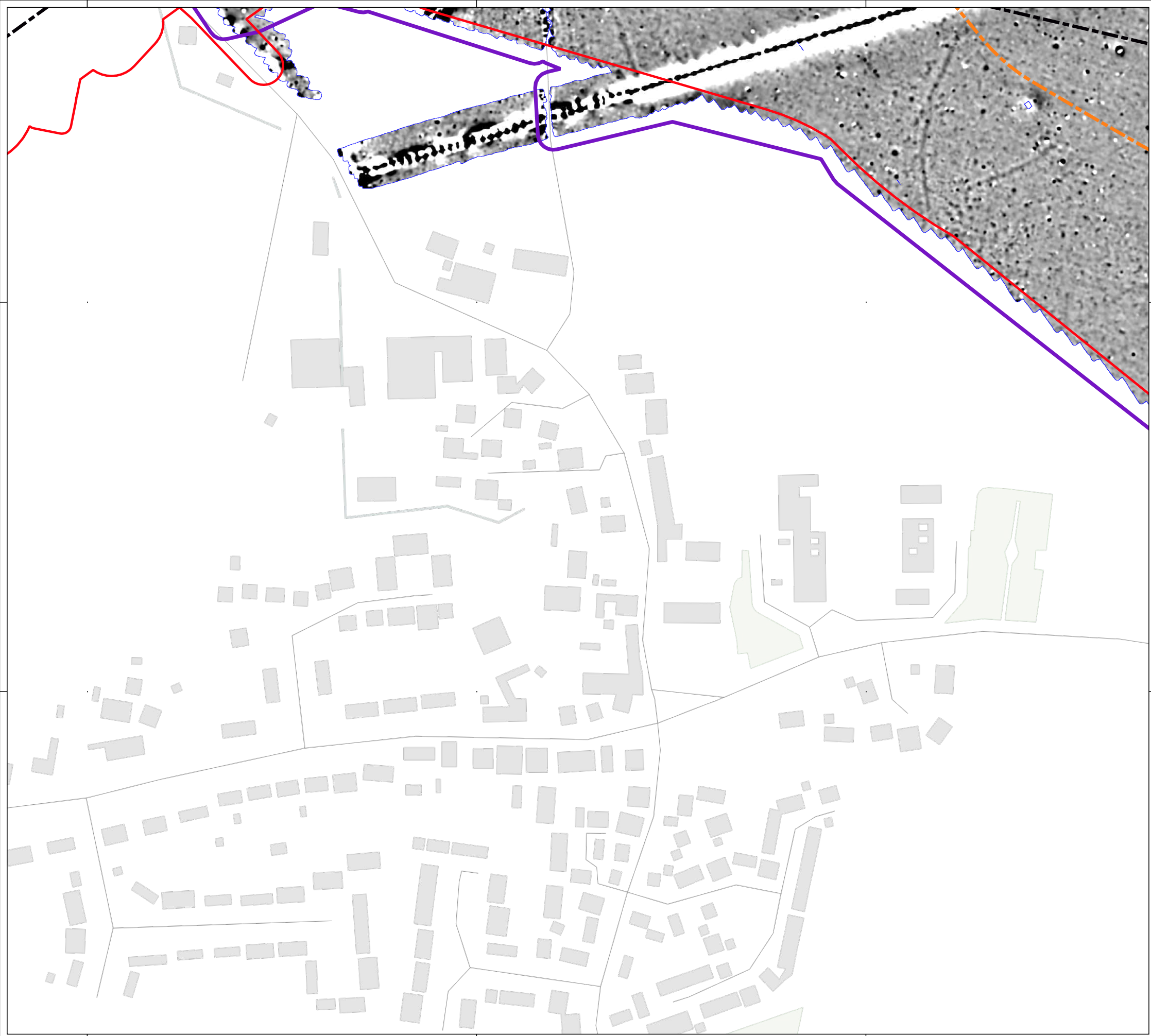




Contains Ordnance Survey data © Crown Copyright and database right 2026.

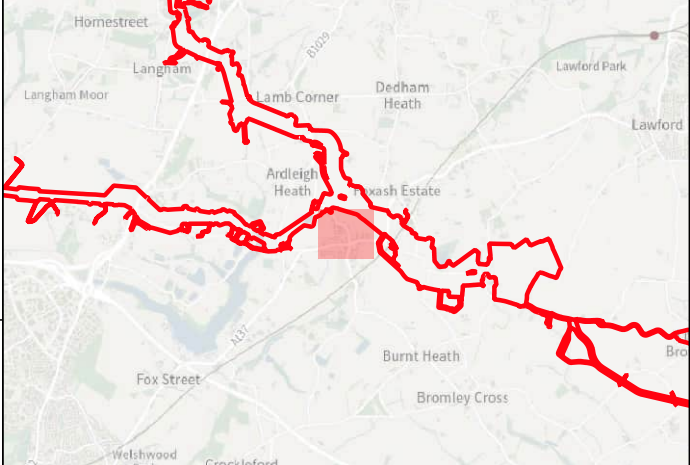
This material is for client report only © Headland Archaeology. No unauthorised reproduction.

Site:	EAGR23
Created by:	KS
Checked by:	KH
Version:	v1.2
Date:	27/01/2026
Scale:	1:2,500 @ A3















**Key**

-  Order Limits
-  Geophysical Survey Area
-  Survey Extent
-  Proposed Overhead Line Alignment
-  Proposed Underground Cable Alignment



0 40 80 m

Contains Ordnance Survey data © Crown Copyright and database right 2026.

This material is for client report only © Headland Archaeology. No unauthorised reproduction.

Site:	EAGR23
Created by:	KS
Checked by:	KH
Version:	v1.2
Date:	27/01/2026
Scale:	1:2,500 @ A3



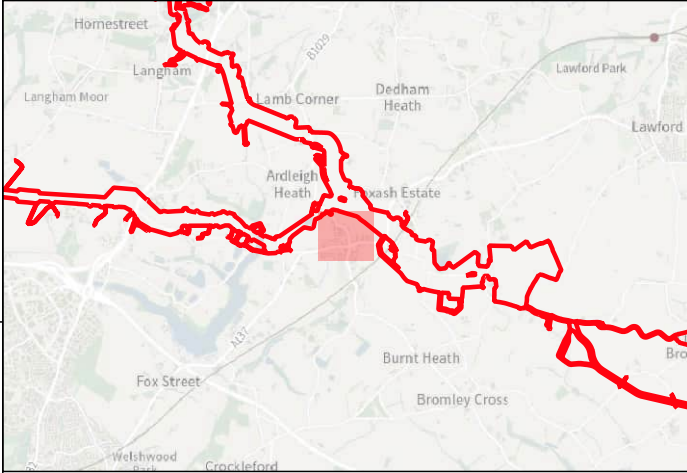
229750

229500

605000

605250

605500



Key

- Order Limits
- Geophysical Survey Area
- Survey Extent
- Proposed Overhead Line Alignment
- Proposed Underground Cable Alignment
- XY Trace (25nT/cm)



0 40 80 m

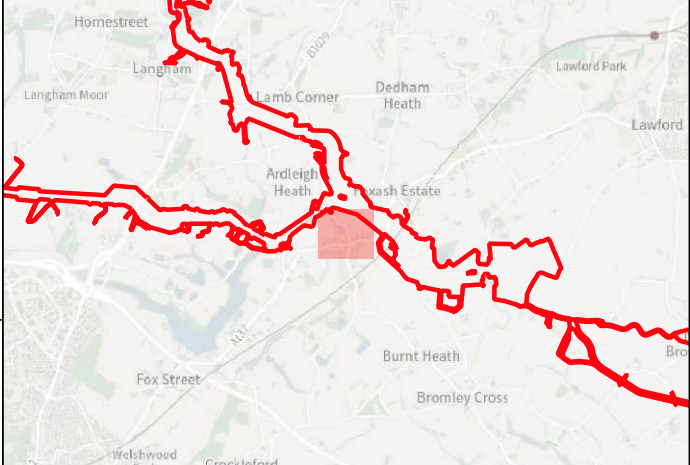
Contains Ordnance Survey data © Crown Copyright and database right 2026.  
This material is for client report only © Headland Archaeology. No unauthorised reproduction.

Site:	EAGR23
Created by:	KS
Checked by:	KH
Version:	v1.2
Date:	27/01/2026
Scale:	1:2,500 @ A3


















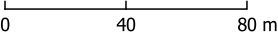


**Key**

-  Order Limits
-  Geophysical Survey Area
-  Survey Extent
-  Proposed Overhead Line Alignment
-  Proposed Underground Cable Alignment

**Geophys Interpretation**

-  Ferrous Objects
-  Agriculture
-  Natural
-  Service
-  Magnetic Disturbance (Above Ground)
-  Magnetic Disturbance (Below Ground)

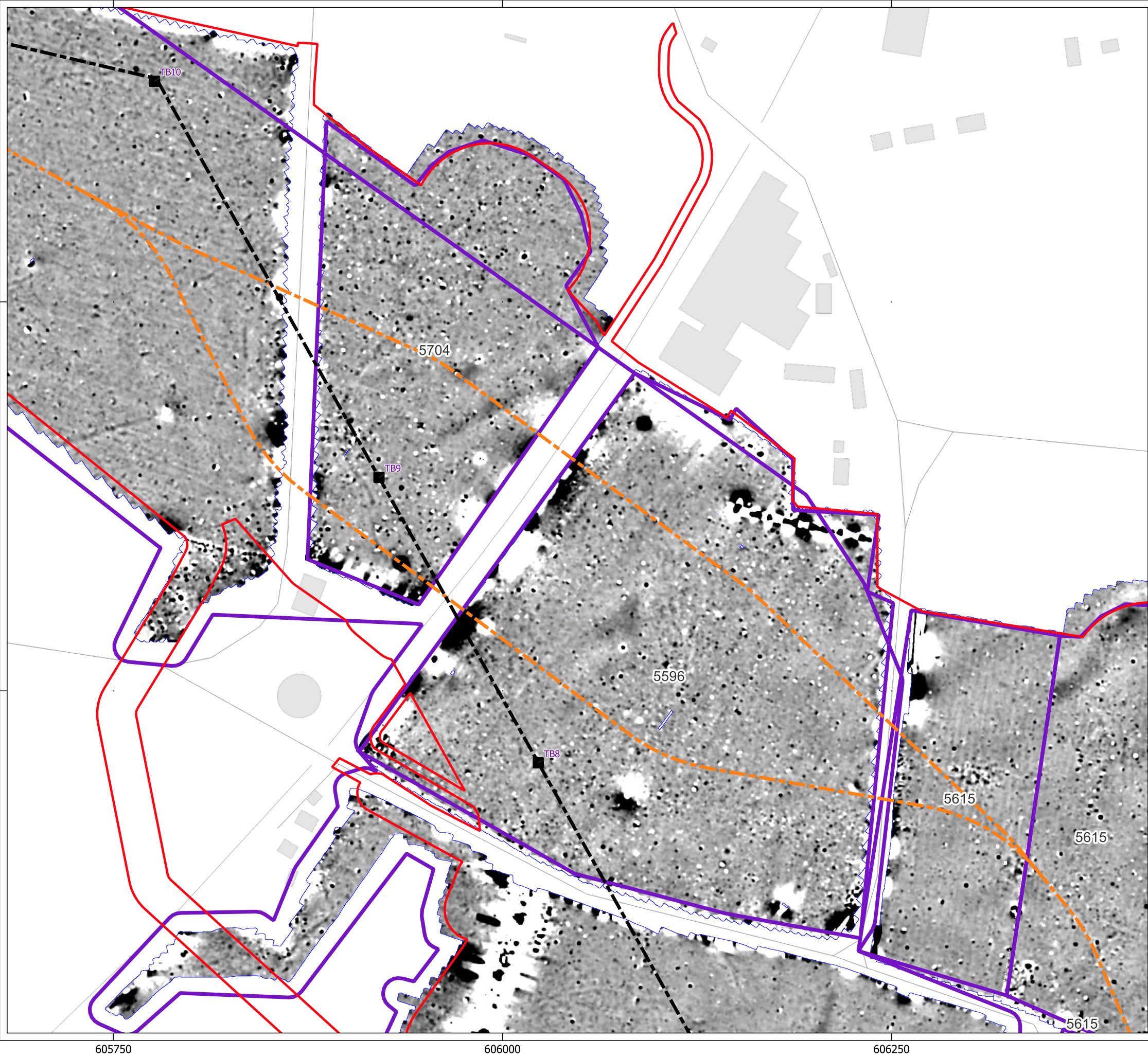




Contains Ordnance Survey data © Crown Copyright and database right 2026.

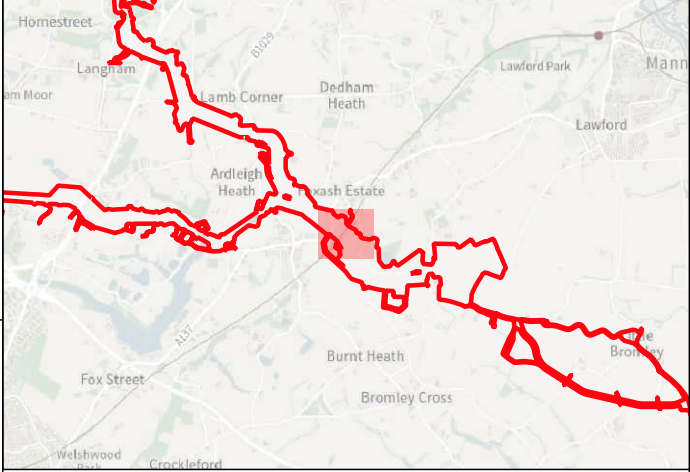
This material is for client report only © Headland Archaeology. No unauthorised reproduction.

Site:	EAGR23
Created by:	KS
Checked by:	KH
Version:	v1.2
Date:	27/01/2026
Scale:	1:2,500 @ A3









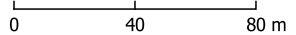







Key

-  Order Limits
-  Geophysical Survey Area
-  Survey Extent
-  Proposed Overhead Line Alignment
-  Proposed Pylon Location
-  Proposed Underground Cable Alignment

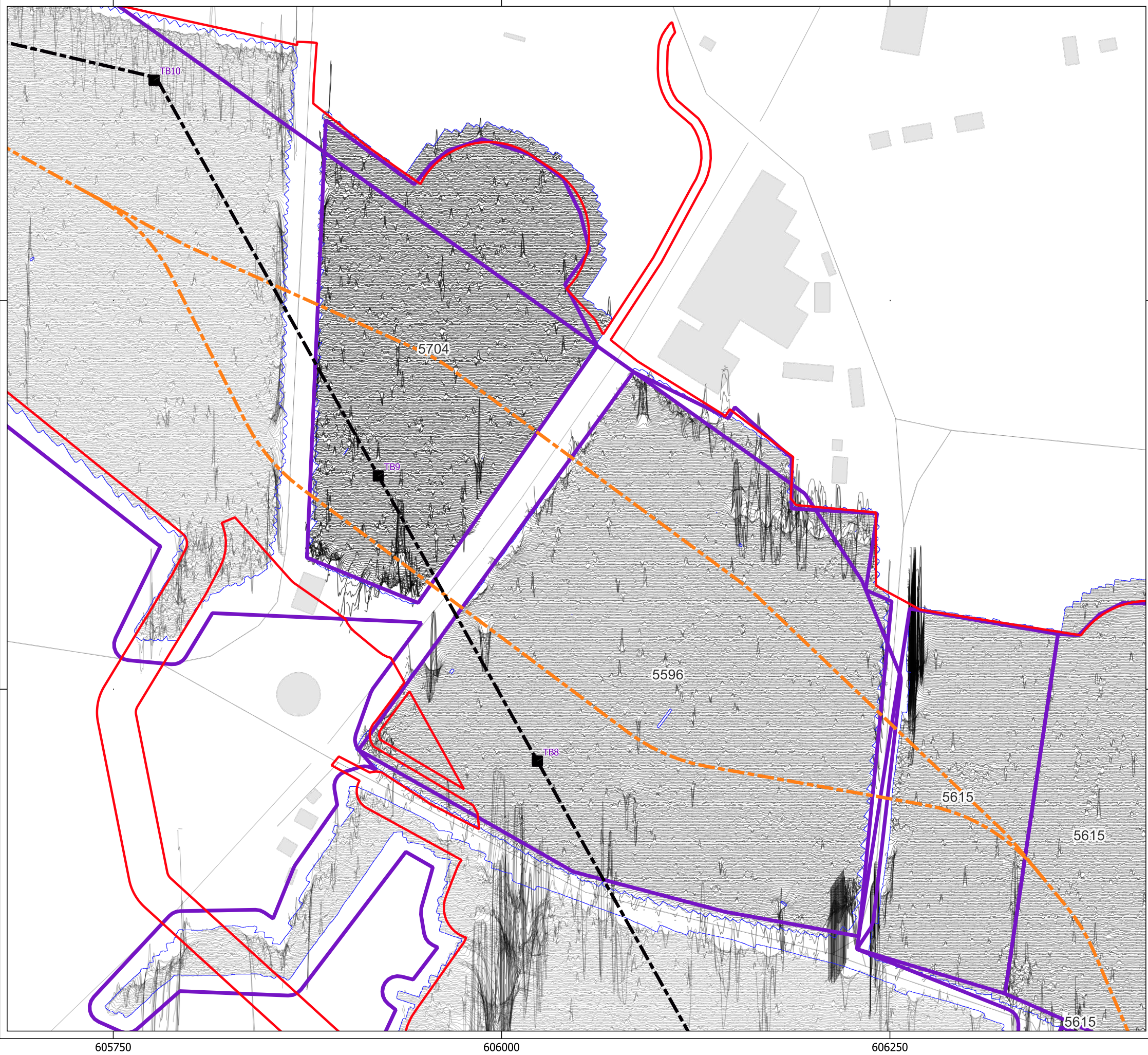




Contains Ordnance Survey data © Crown Copyright and database right 2026.

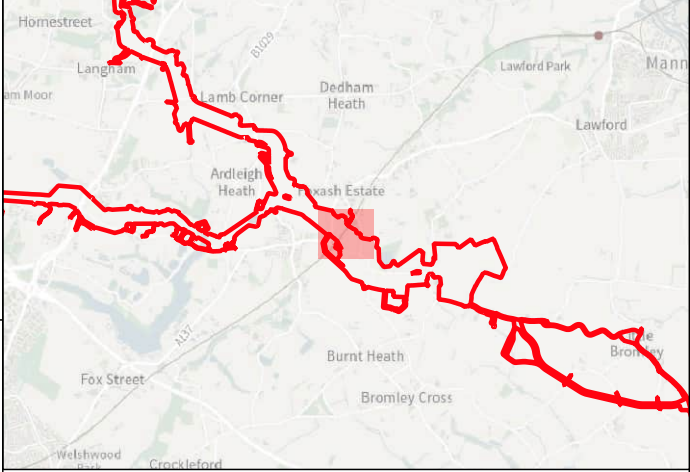
This material is for client report only © Headland Archaeology. No unauthorised reproduction.

Site:	EAGR23
Created by:	KS
Checked by:	KH
Version:	v1.2
Date:	27/01/2026
Scale:	1:2,500 @ A3










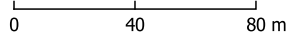






**Key**

-  Order Limits
-  Geophysical Survey Area
-  Survey Extent
-  Proposed Overhead Line Alignment
-  Proposed Pylon Location
-  Proposed Underground Cable Alignment
-  XY Trace (25nT/cm)

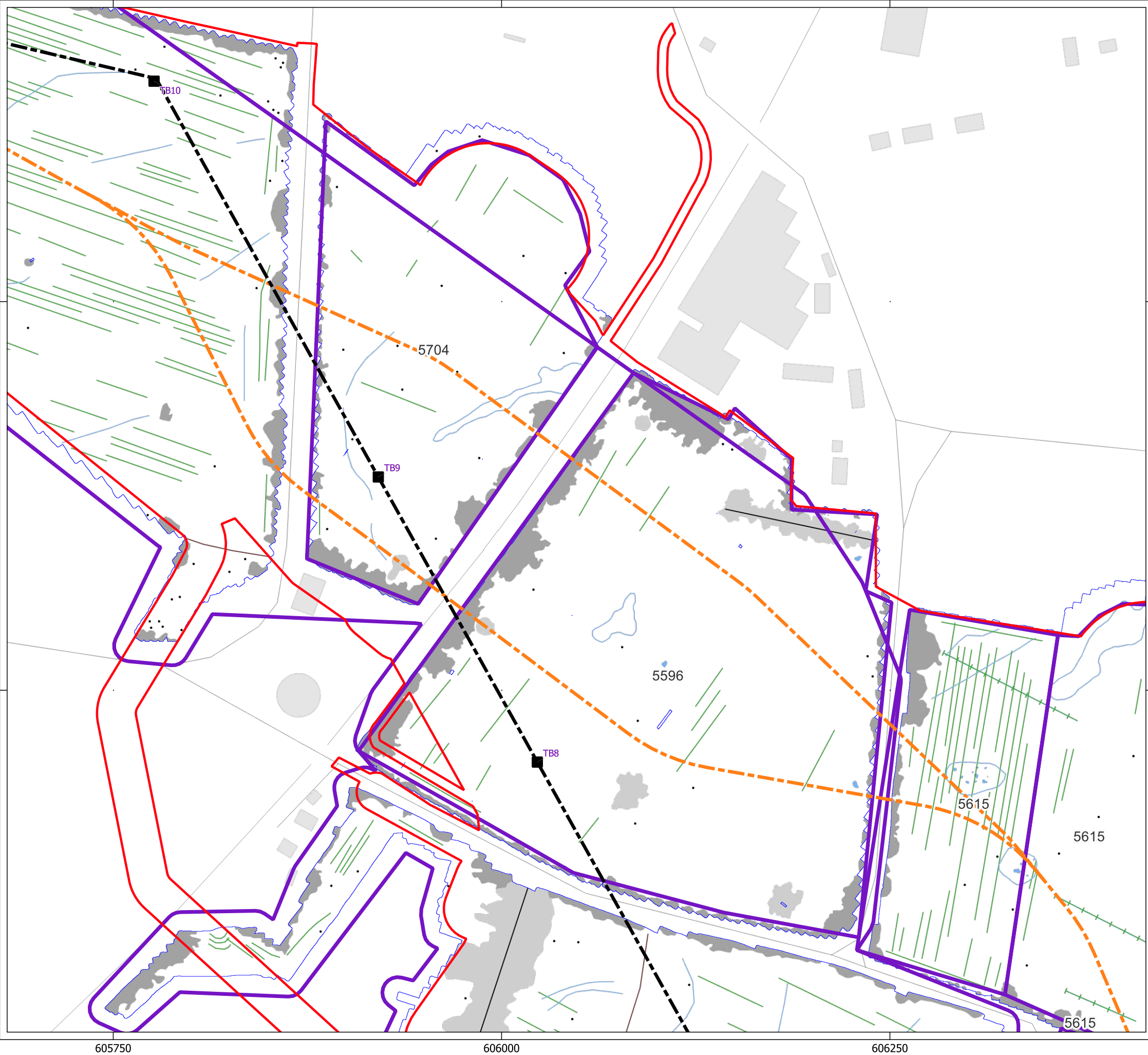




Contains Ordnance Survey data © Crown Copyright and database right 2026.

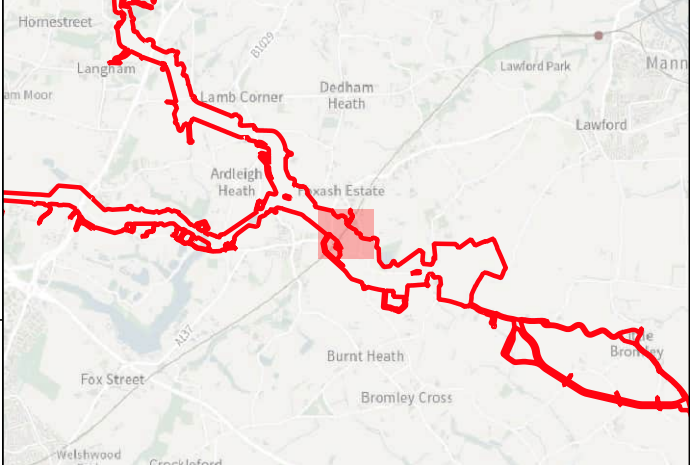
This material is for client report only © Headland Archaeology. No unauthorised reproduction.

Site:	EAGR23
Created by:	KS
Checked by:	KH
Version:	v1.2
Date:	27/01/2026
Scale:	1:2,500 @ A3






















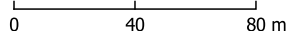


**Key**

-  Order Limits
-  Geophysical Survey Area
-  Survey Extent
-  Proposed Overhead Line Alignment
-  Proposed Pylon Location
-  Proposed Underground Cable Alignment

**Geophys Interpretation**

-  Ferrous Objects
-  Agriculture
-  Field Boundary
-  Field Drain
-  Natural
-  Service
-  Magnetic Disturbance (Above Ground)
-  Magnetic Disturbance (Below Ground)
-  Natural

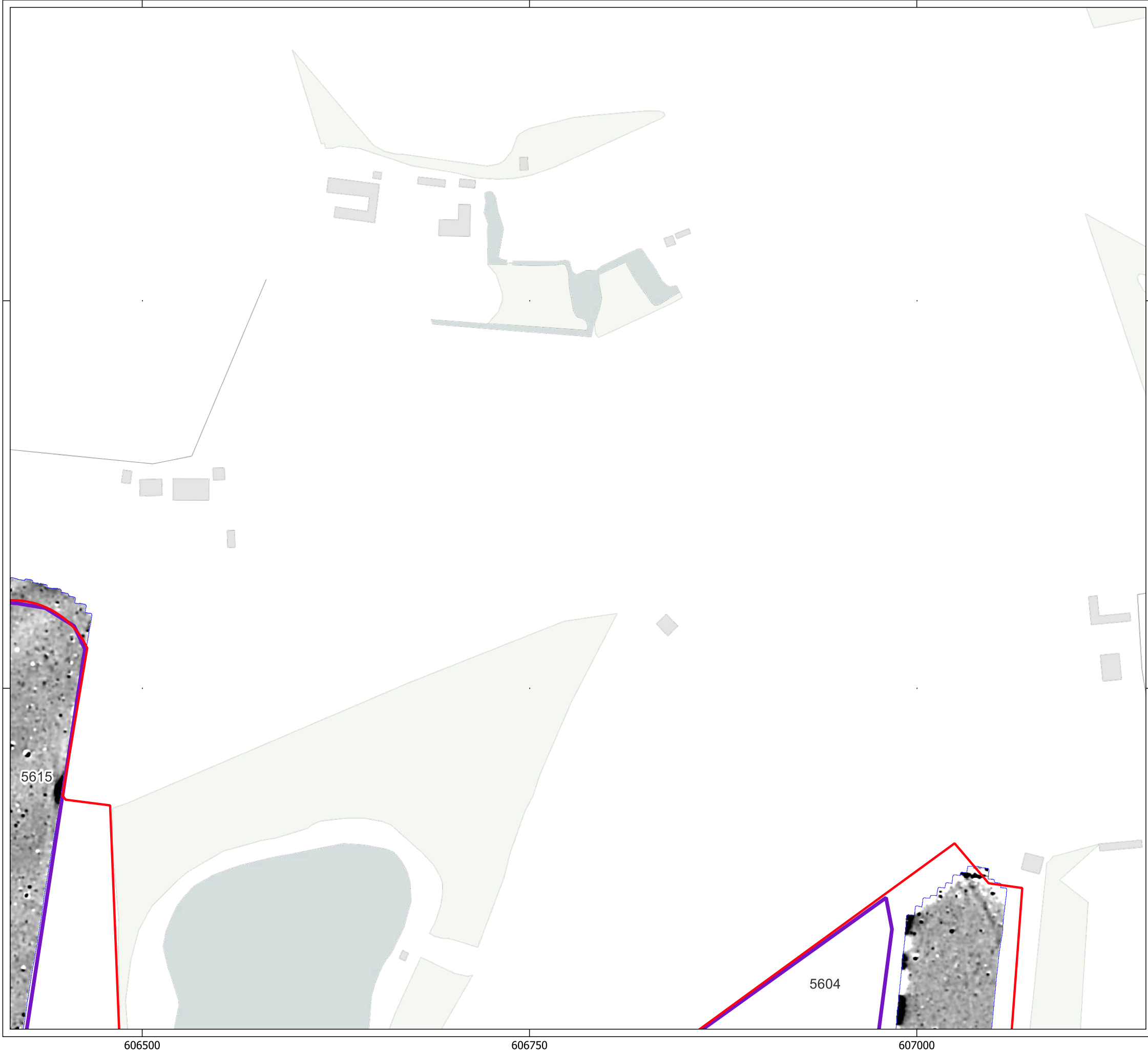




Contains Ordnance Survey data © Crown Copyright and database right 2026.

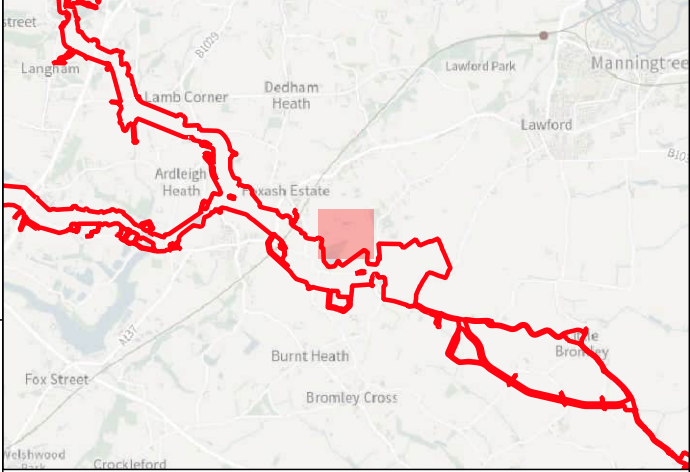
This material is for client report only © Headland Archaeology. No unauthorised reproduction.

Site:	EAGR23
Created by:	KS
Checked by:	KH
Version:	v1.2
Date:	27/01/2026
Scale:	1:2,500 @ A3













**Key**

-  Order Limits
-  Geophysical Survey Area
-  Survey Extent



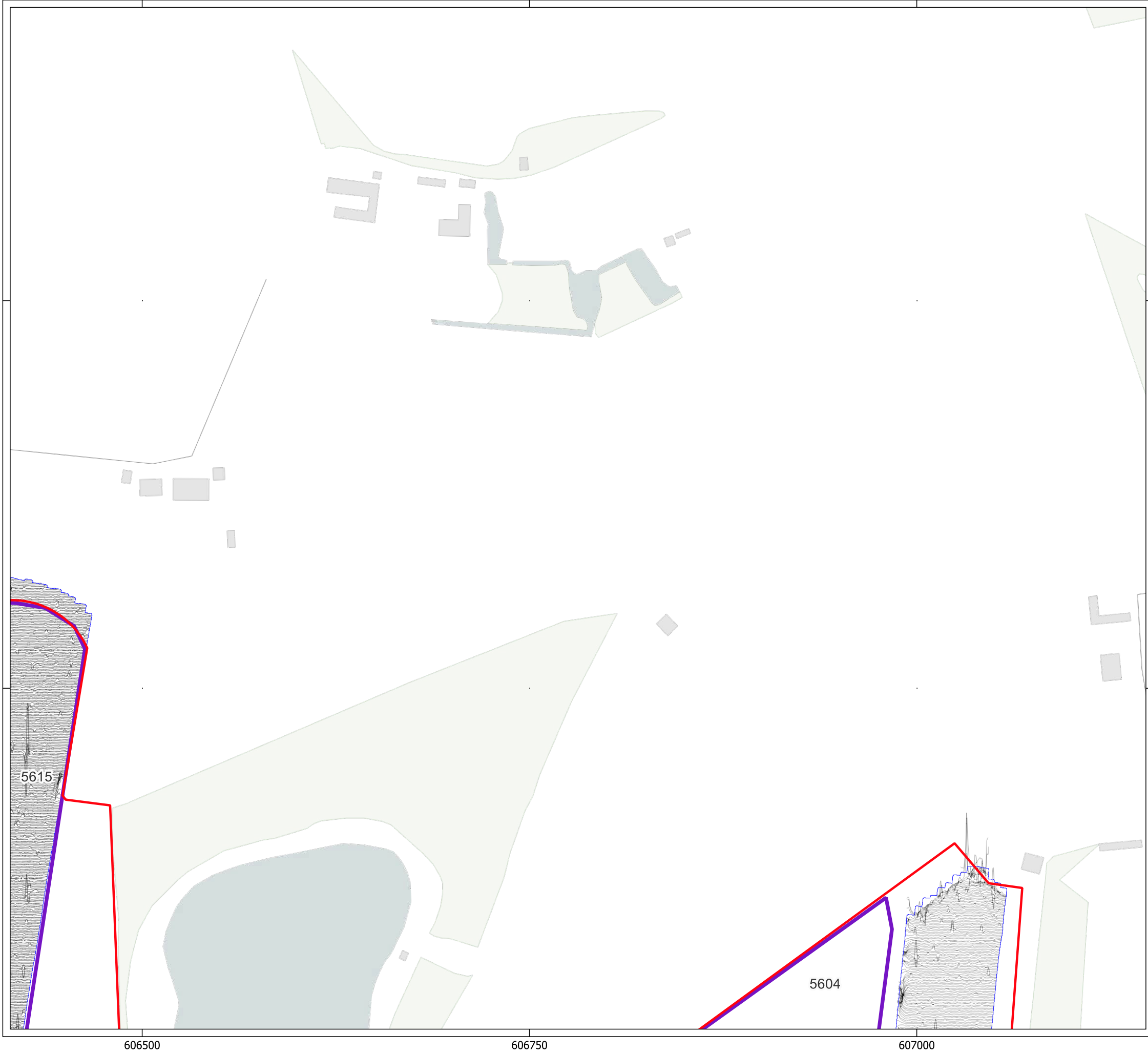
0 40 80 m



Contains Ordnance Survey data © Crown Copyright and database right 2026.

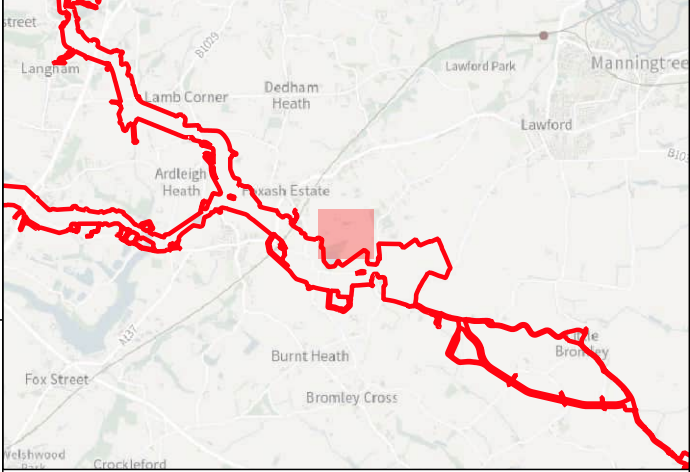
This material is for client report only © Headland Archaeology. No unauthorised reproduction.

Site:	EAGR23
Created by:	KS
Checked by:	KH
Version:	v1.2
Date:	27/01/2026
Scale:	1:2,500 @ A3





Illus - 456 Processed greyscale magnetometer data; Subsector 74

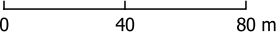






**Key**

-  Order Limits
-  Geophysical Survey Area
-  Survey Extent
-  XY Trace (25nT/cm)





Contains Ordnance Survey data © Crown Copyright and database right 2026.

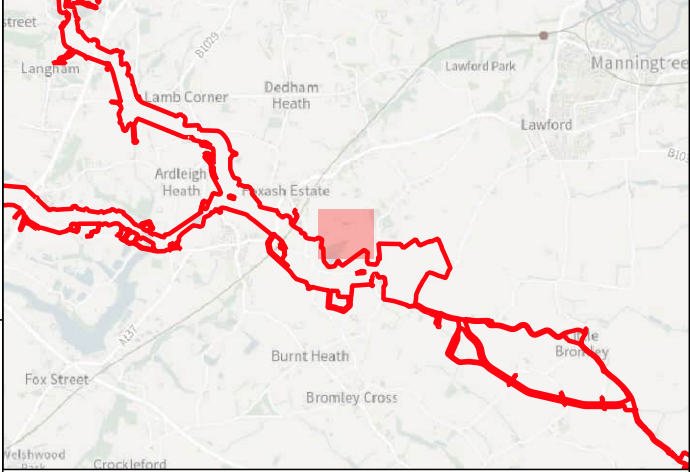
This material is for client report only © Headland Archaeology. No unauthorised reproduction.

Site:	EAGR23
Created by:	KS
Checked by:	KH
Version:	v1.2
Date:	27/01/2026
Scale:	1:2,500 @ A3














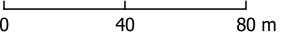


**Key**

-  Order Limits
-  Geophysical Survey Area
-  Survey Extent

**Geophys Interpretation**

-  Ferrous Objects
-  Field Drain
-  Natural
-  Magnetic Disturbance (Above Ground)





Contains Ordnance Survey data © Crown Copyright and database right 2026.

This material is for client report only © Headland Archaeology. No unauthorised reproduction.

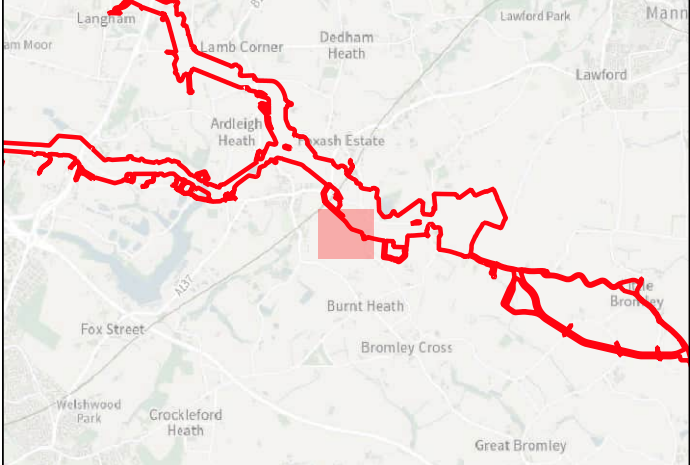
Site:	EAGR23
Created by:	KS
Checked by:	KH
Version:	v1.2
Date:	27/01/2026
Scale:	1:2,500 @ A3














**HEADLAND**  
ARCHAEOLOGY  
an RSK company



**Key**

-  Order Limits
-  Geophysical Survey Area
-  Survey Extent
-  Proposed Overhead Line Alignment
-  Proposed Pylon Location
-  Proposed Underground Cable Alignment

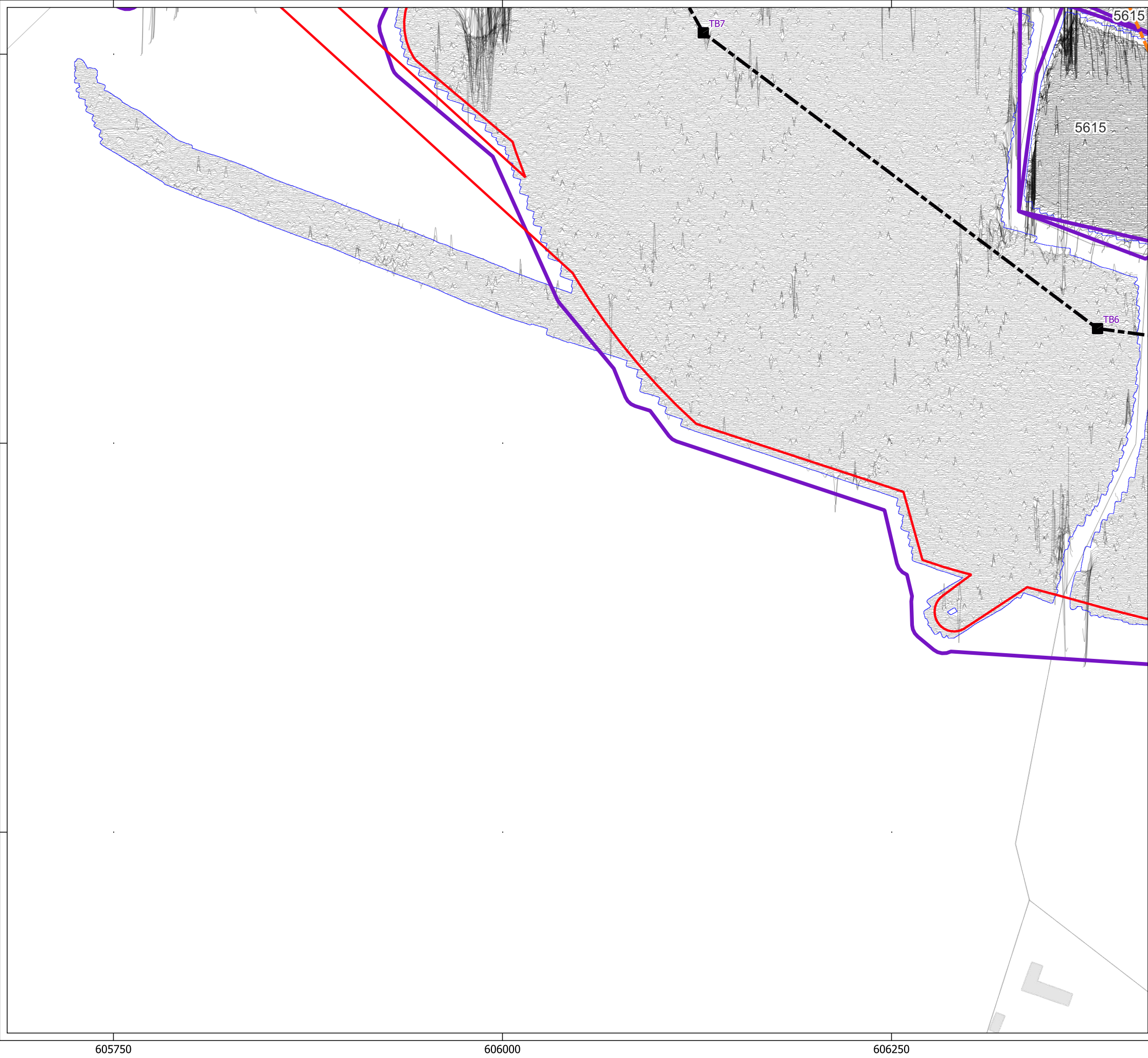




0 40 80 m

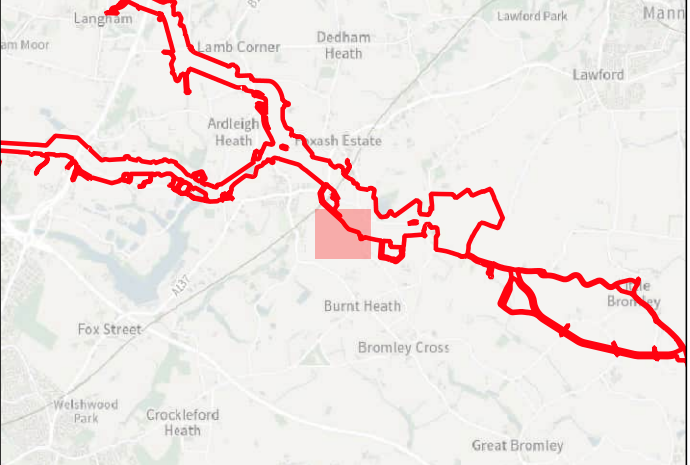
Contains Ordnance Survey data © Crown Copyright and database right 2026.  
This material is for client report only © Headland Archaeology. No unauthorised reproduction.

Site:	EAGR23
Created by:	KS
Checked by:	KH
Version:	v1.2
Date:	27/01/2026
Scale:	1:2,500 @ A3










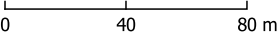






**Key**

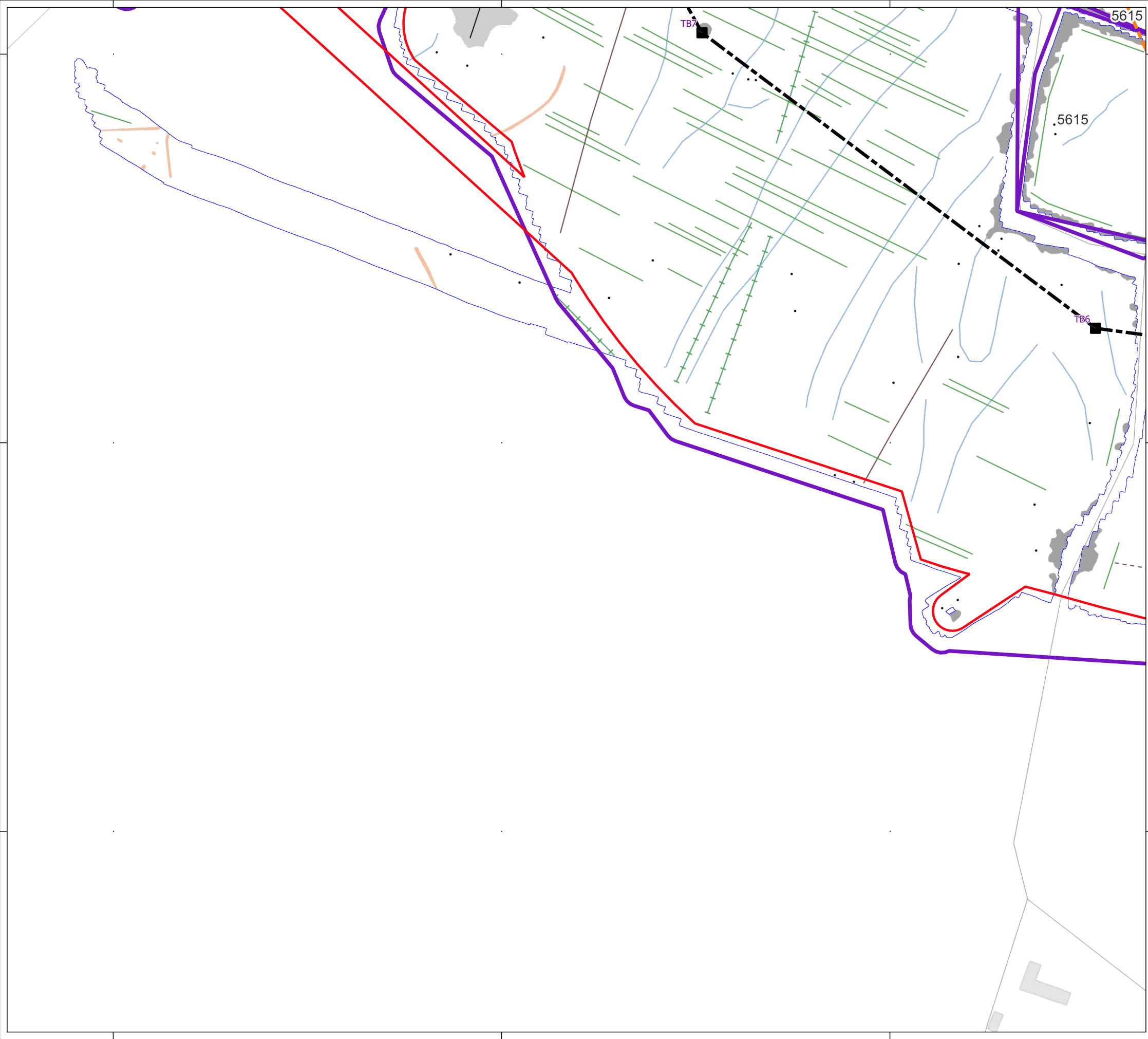
-  Order Limits
-  Geophysical Survey Area
-  Survey Extent
-  Proposed Overhead Line Alignment
-  Proposed Pylon Location
-  Proposed Underground Cable Alignment
-  XY Trace (25nT/cm)



Contains Ordnance Survey data © Crown Copyright and database right 2026.

This material is for client report only © Headland Archaeology. No unauthorised reproduction.

Site:	EAGR23
Created by:	KS
Checked by:	KH
Version:	v1.2
Date:	27/01/2026
Scale:	1:2,500 @ A3



**Key**

- Order Limits
- Geophysical Survey Area
- Survey Extent
- Proposed Overhead Line Alignment
- Proposed Pylon Location
- Proposed Underground Cable Alignment

**Geophys Interpretation**

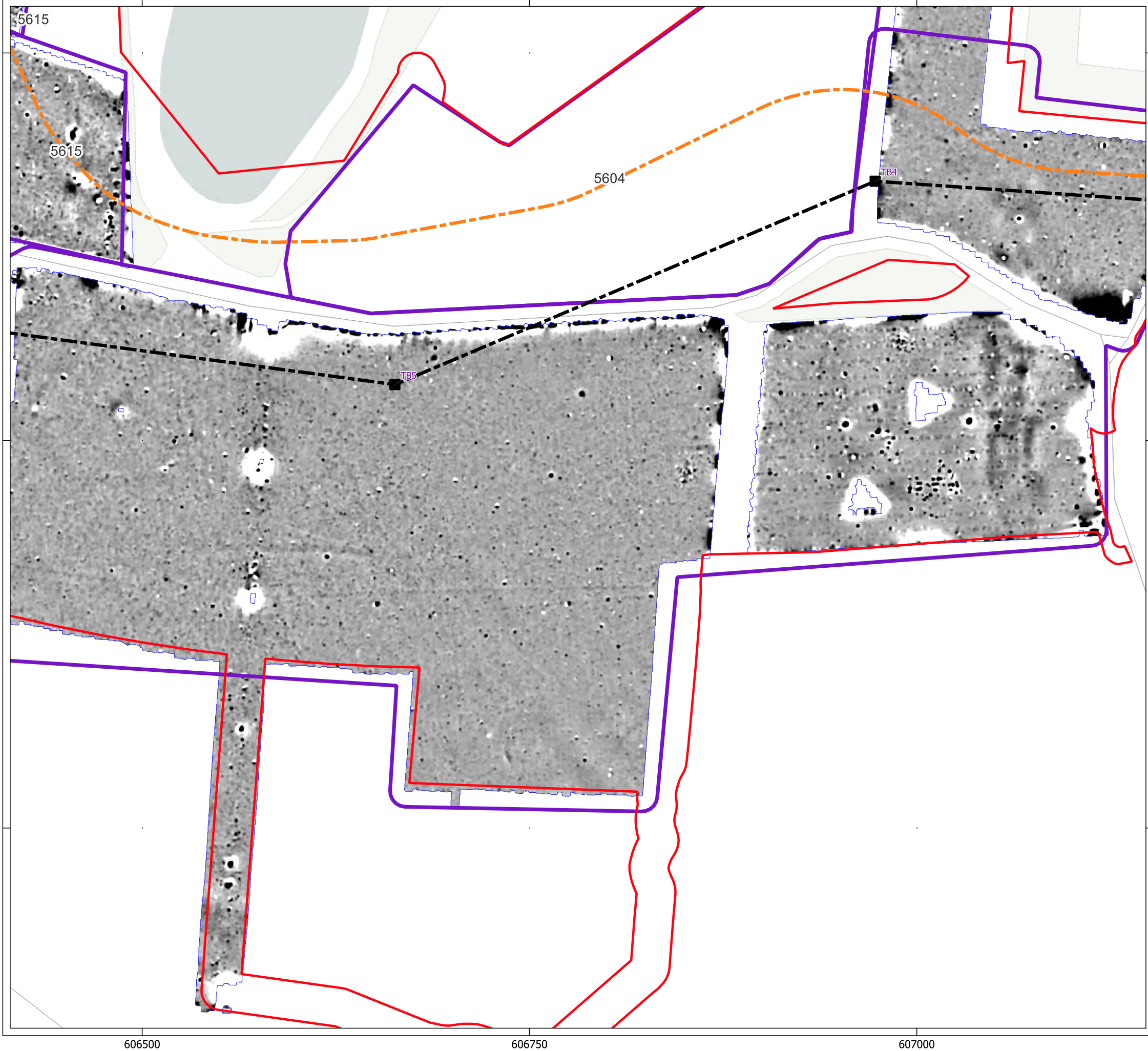
- Ferrous Objects
- Agriculture
- Field Boundary
- Possible Field Boundary
- Field Drain
- Natural
- Service
- Magnetic Disturbance (Above Ground)
- Magnetic Disturbance (Below Ground)
- Possible Archaeology



Contains Ordnance Survey data © Crown Copyright and database right 2026.

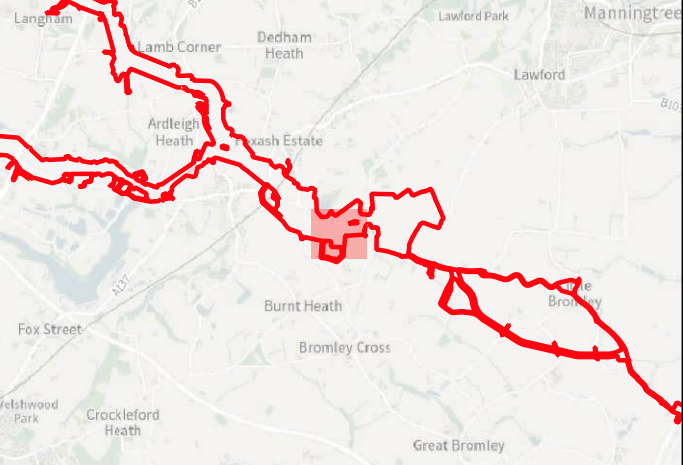
This material is for client report only © Headland Archaeology. No unauthorised reproduction.

Site:	EAGR23
Created by:	KS
Checked by:	KH
Version:	v1.2
Date:	27/01/2026
Scale:	1:2,500 @ A3



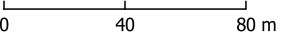







**Key**

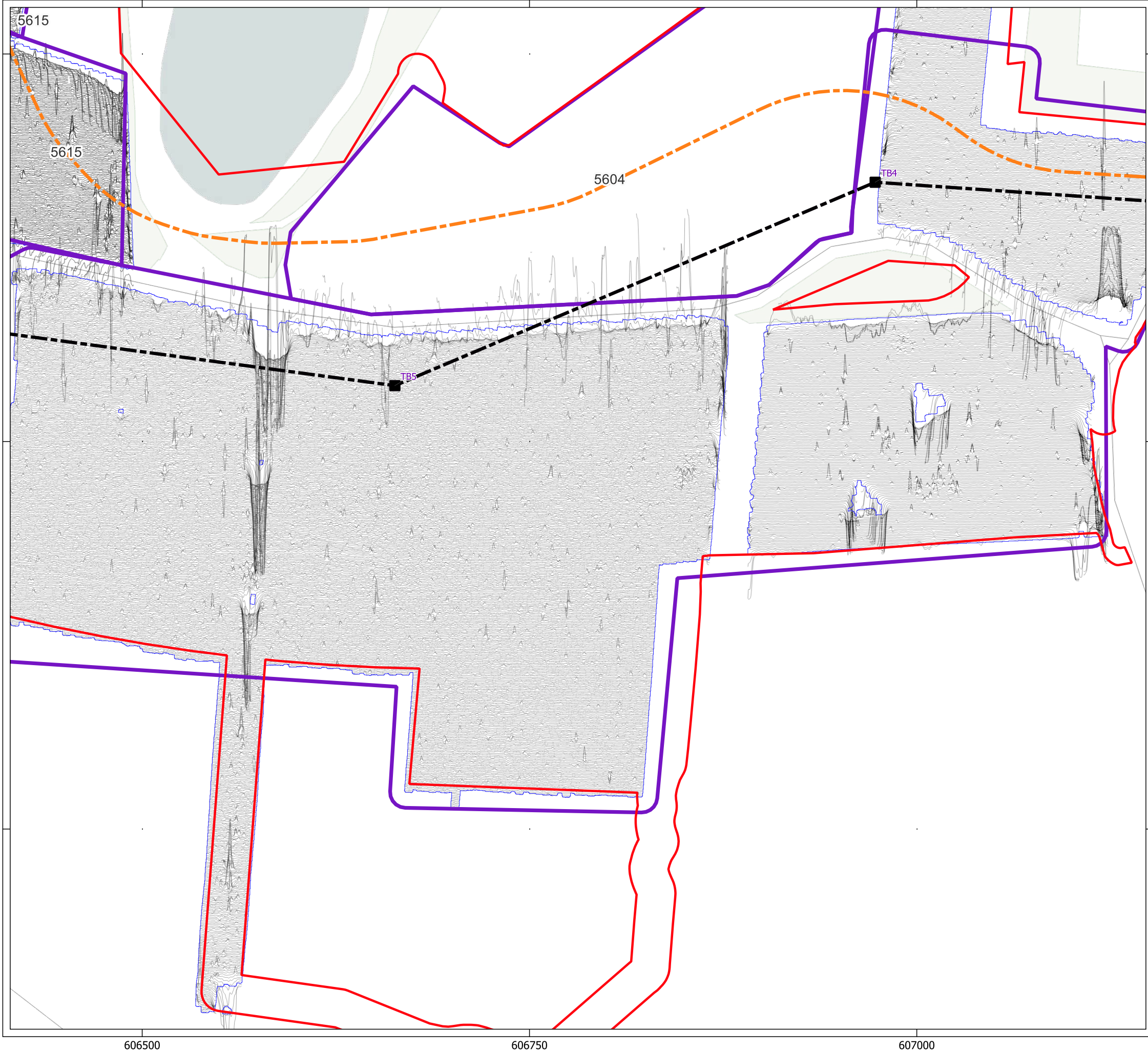
- Order Limits
- Geophysical Survey Area
- Survey Extent
- Proposed Overhead Line Alignment
- Proposed Pylon Location
- Proposed Underground Cable Alignment





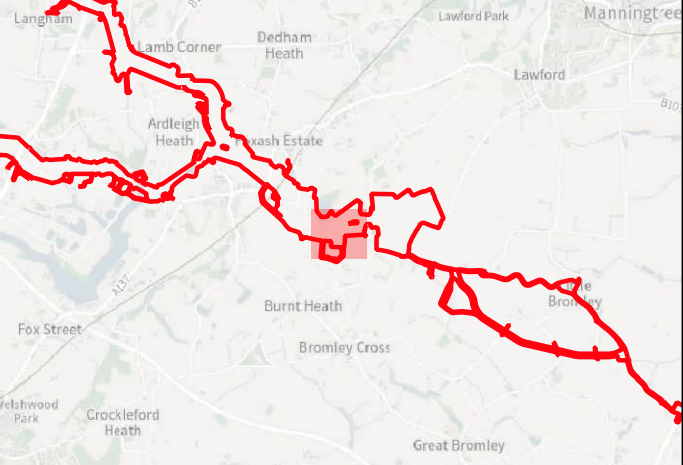
Contains Ordnance Survey data © Crown Copyright and database right 2026.  
This material is for client report only © Headland Archaeology. No unauthorised reproduction.

Site:	EAGR23
Created by:	KS
Checked by:	KH
Version:	v1.2
Date:	27/01/2026
Scale:	1:2,500 @ A3










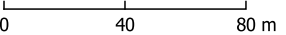






**Key**

-  Order Limits
-  Geophysical Survey Area
-  Survey Extent
-  Proposed Overhead Line Alignment
-  Proposed Pylon Location
-  Proposed Underground Cable Alignment
-  XY Trace (25nT/cm)

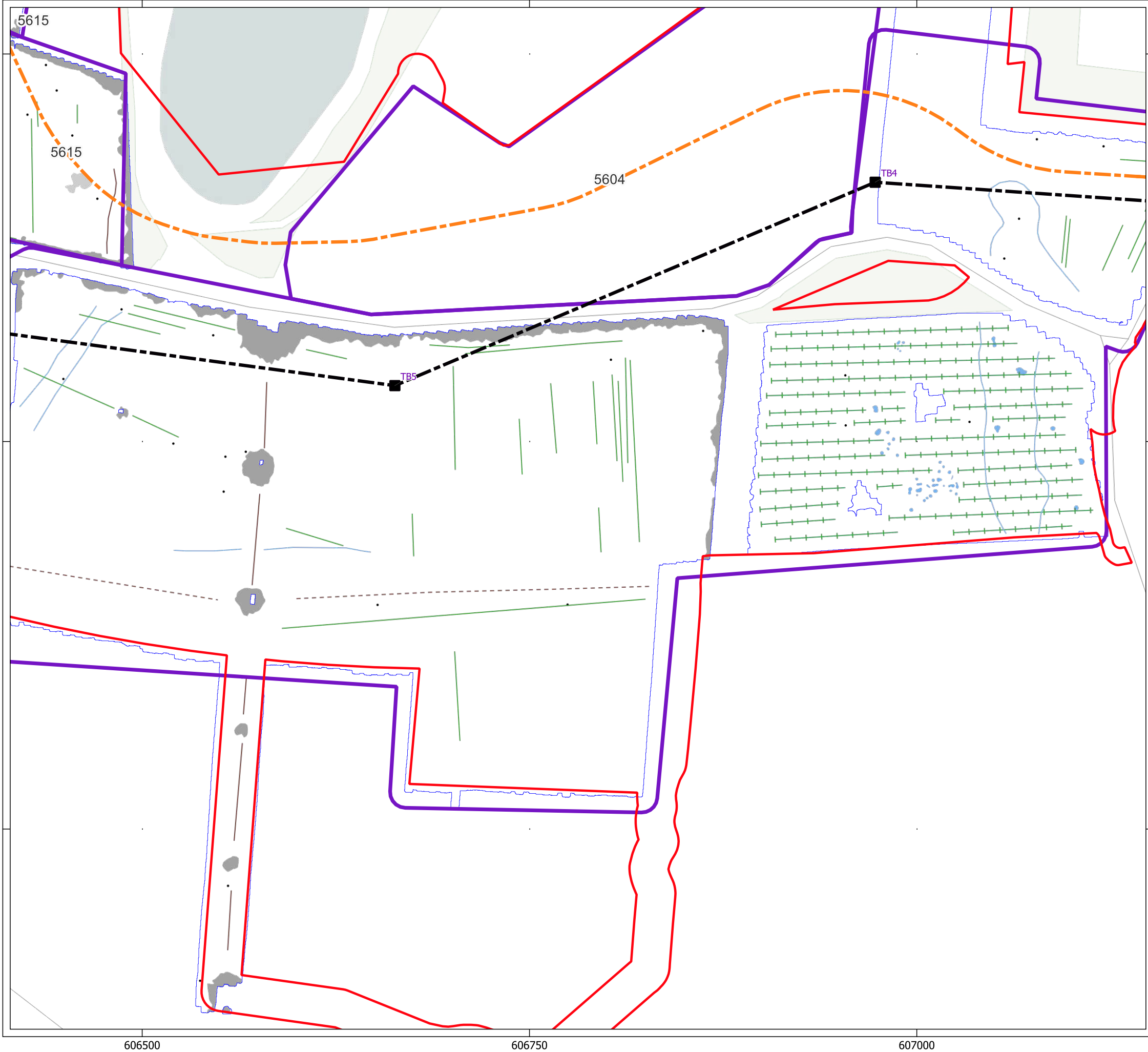




Contains Ordnance Survey data © Crown Copyright and database right 2026.

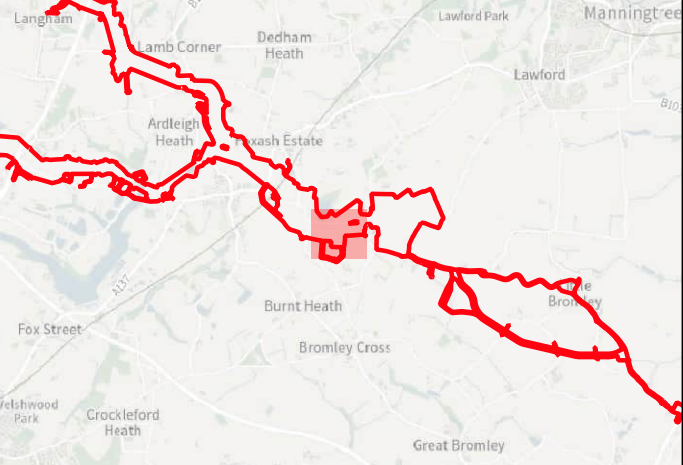
This material is for client report only © Headland Archaeology. No unauthorised reproduction.

Site:	EAGR23
Created by:	KS
Checked by:	KH
Version:	v1.2
Date:	27/01/2026
Scale:	1:2,500 @ A3







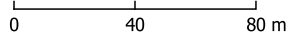


**Key**

- Order Limits
- Geophysical Survey Area
- Survey Extent
- Proposed Overhead Line Alignment
- Proposed Pylon Location
- Proposed Underground Cable Alignment

**Geophys Interpretation**

- Ferrous Objects
- Agriculture
- Field Boundary
- Possible Field Boundary
- Field Drain
- Natural
- Magnetic Disturbance (Above Ground)
- Magnetic Disturbance (Below Ground)
- Natural

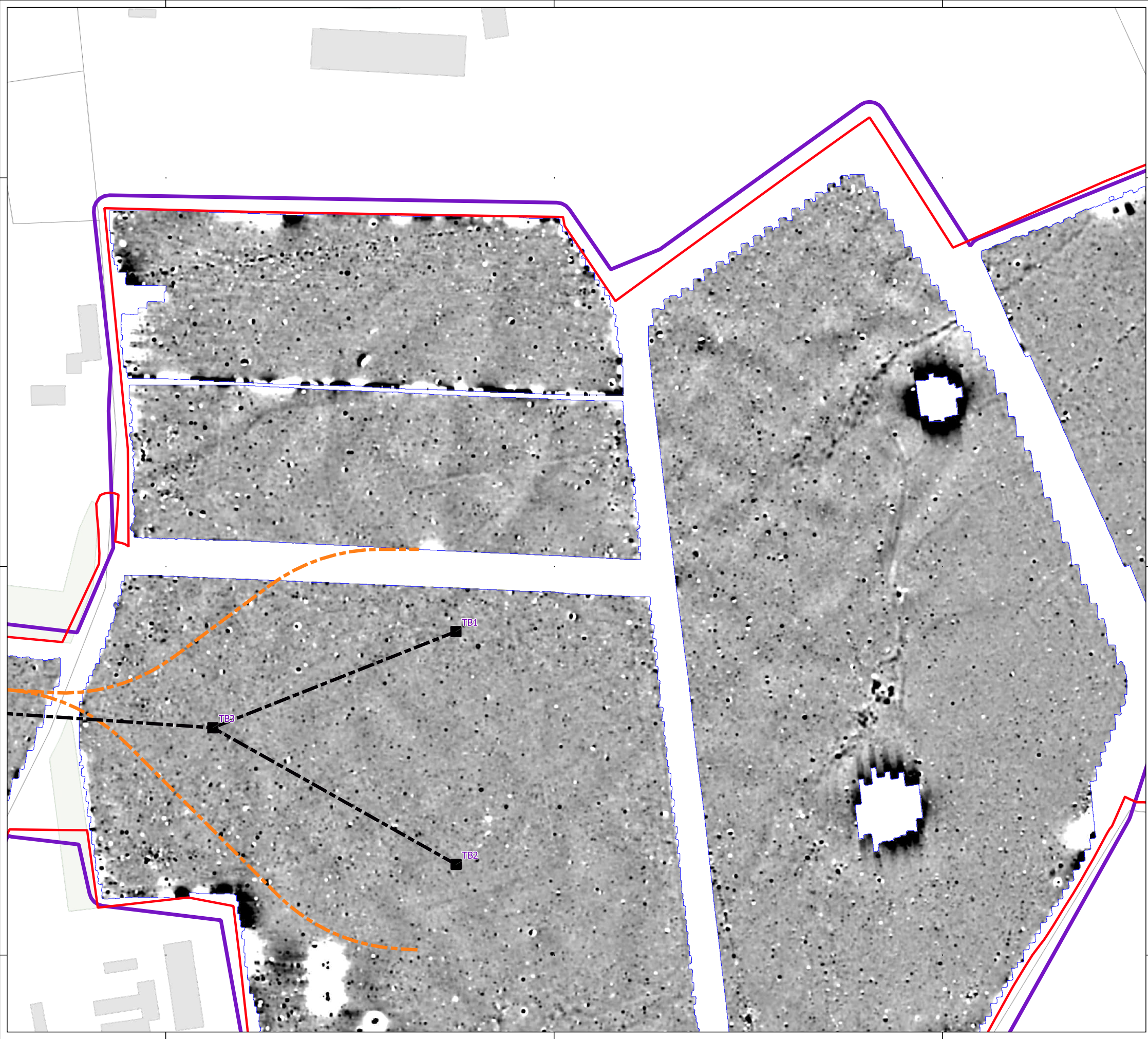




Contains Ordnance Survey data © Crown Copyright and database right 2026.

This material is for client report only © Headland Archaeology. No unauthorised reproduction.

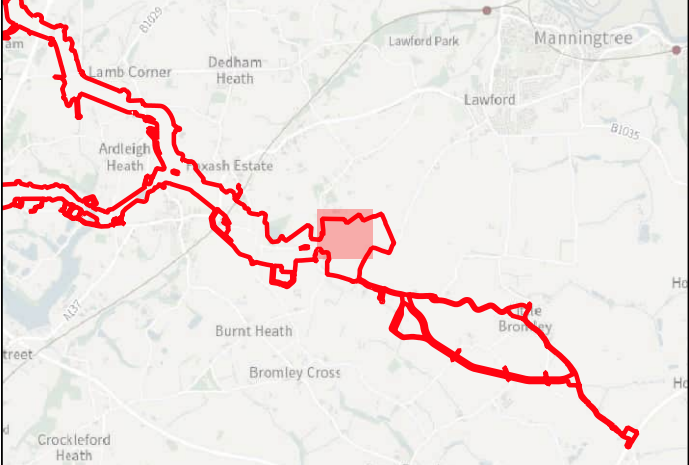
Site:	EAGR23
Created by:	KS
Checked by:	KH
Version:	v1.2
Date:	27/01/2026
Scale:	1:2,500 @ A3














**HEADLAND**  
ARCHAEOLOGY  
an RSK company



**Key**

-  Order Limits
-  Geophysical Survey Area
-  Survey Extent
-  Proposed Overhead Line Alignment
-  Proposed Pylon Location
-  Proposed Underground Cable Alignment




0 40 80 m


Contains Ordnance Survey data © Crown Copyright and database right 2026.  
This material is for client report only © Headland Archaeology. No unauthorised reproduction.

Site:	EAGR23
Created by:	KS
Checked by:	KH
Version:	v1.2
Date:	27/01/2026
Scale:	1:2,500 @ A3





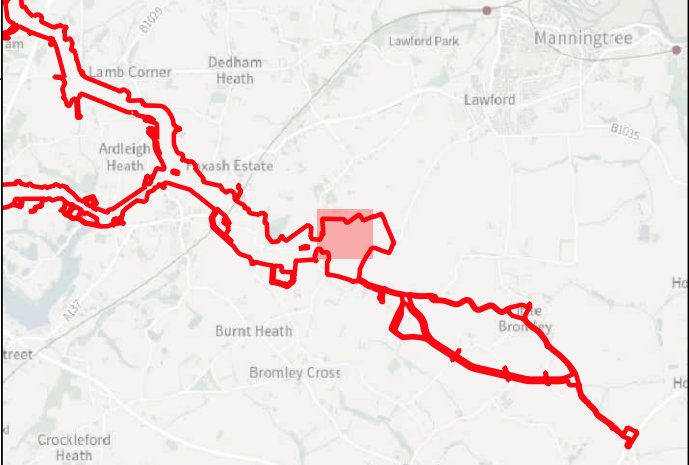





HEADLAND


ARCHAEOLOGY


an RSK company





Key


 Order Limits


 Geophysical Survey Area

 Survey Extent

 Proposed Overhead Line Alignment

 Proposed Pylon Location

 Proposed Underground Cable Alignment

 XY Trace (25nT/cm)

04080

m

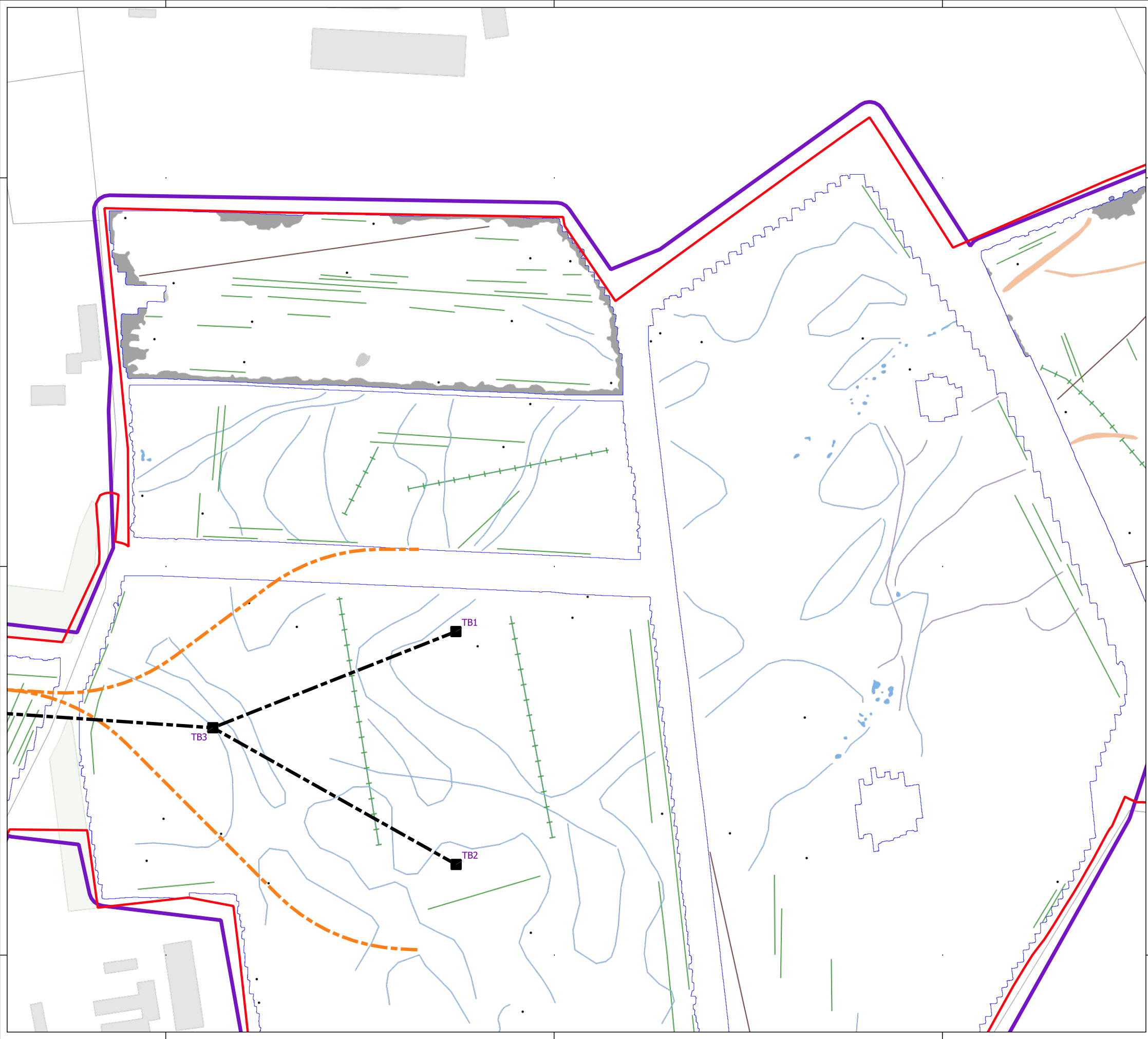
Contains Ordnance Survey data © Crown Copyright and database right 2026.


This material is for client report only © Headland Archaeology. No unauthorised reproduction.


Site:	EAGR23
Created by:	KS
Checked by:	KH
Version:	v1.2
Date:	27/01/2026
Scale:	1:2,500 @ A3

Illus - 466 XY trace plot of minimally processed magnetometer data; Subsector 77

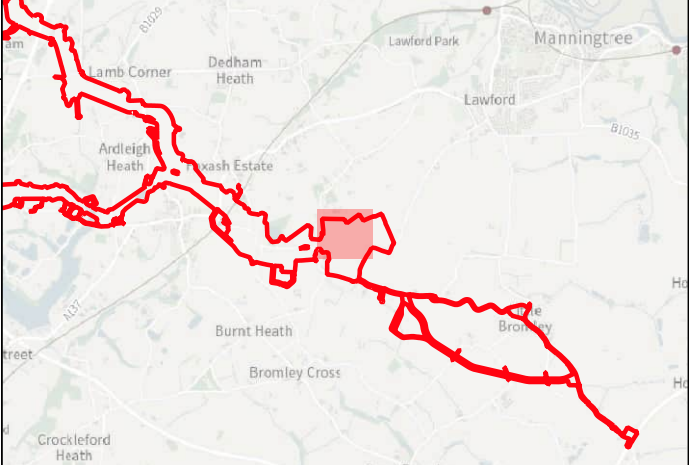








**HEADLAND**  
ARCHAEOLOGY  
an RSK company

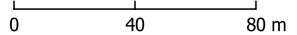


**Key**

- Order Limits
- Geophysical Survey Area
- Survey Extent
- Proposed Overhead Line Alignment
- Proposed Pylon Location
- Proposed Underground Cable Alignment

**Geophys Interpretation**

- Ferrous Objects
- Agriculture
- Field Boundary
- Field Drain
- Natural
- Uncertain
- Magnetic Disturbance (Above Ground)
- Magnetic Disturbance (Below Ground)
- Natural
- Possible Archaeology

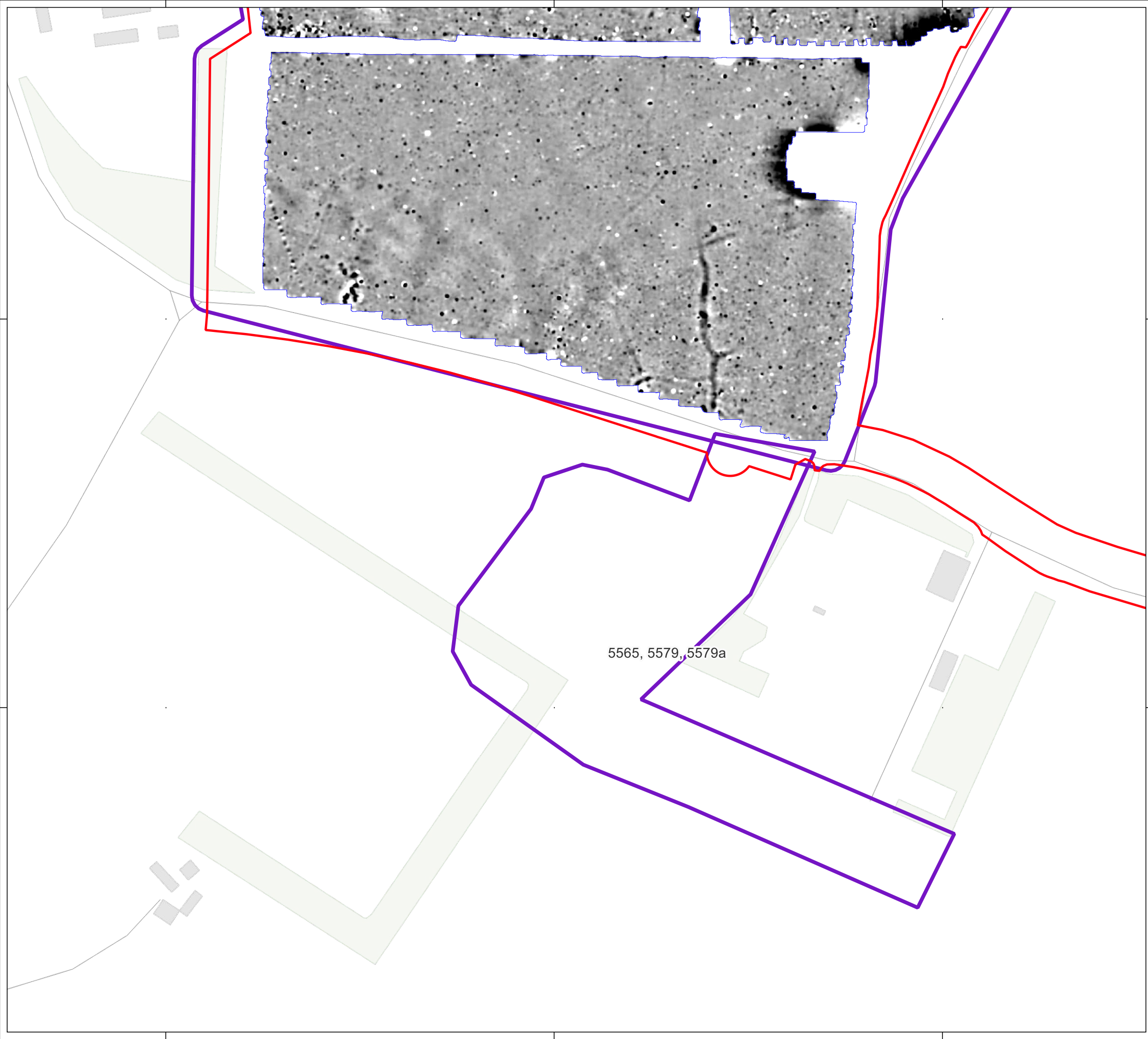


Contains Ordnance Survey data © Crown Copyright and database right 2026.

This material is for client report only © Headland Archaeology. No unauthorised reproduction.

Site:	EAGR23
Created by:	KS
Checked by:	KH
Version:	v1.2
Date:	27/01/2026
Scale:	1:2,500 @ A3





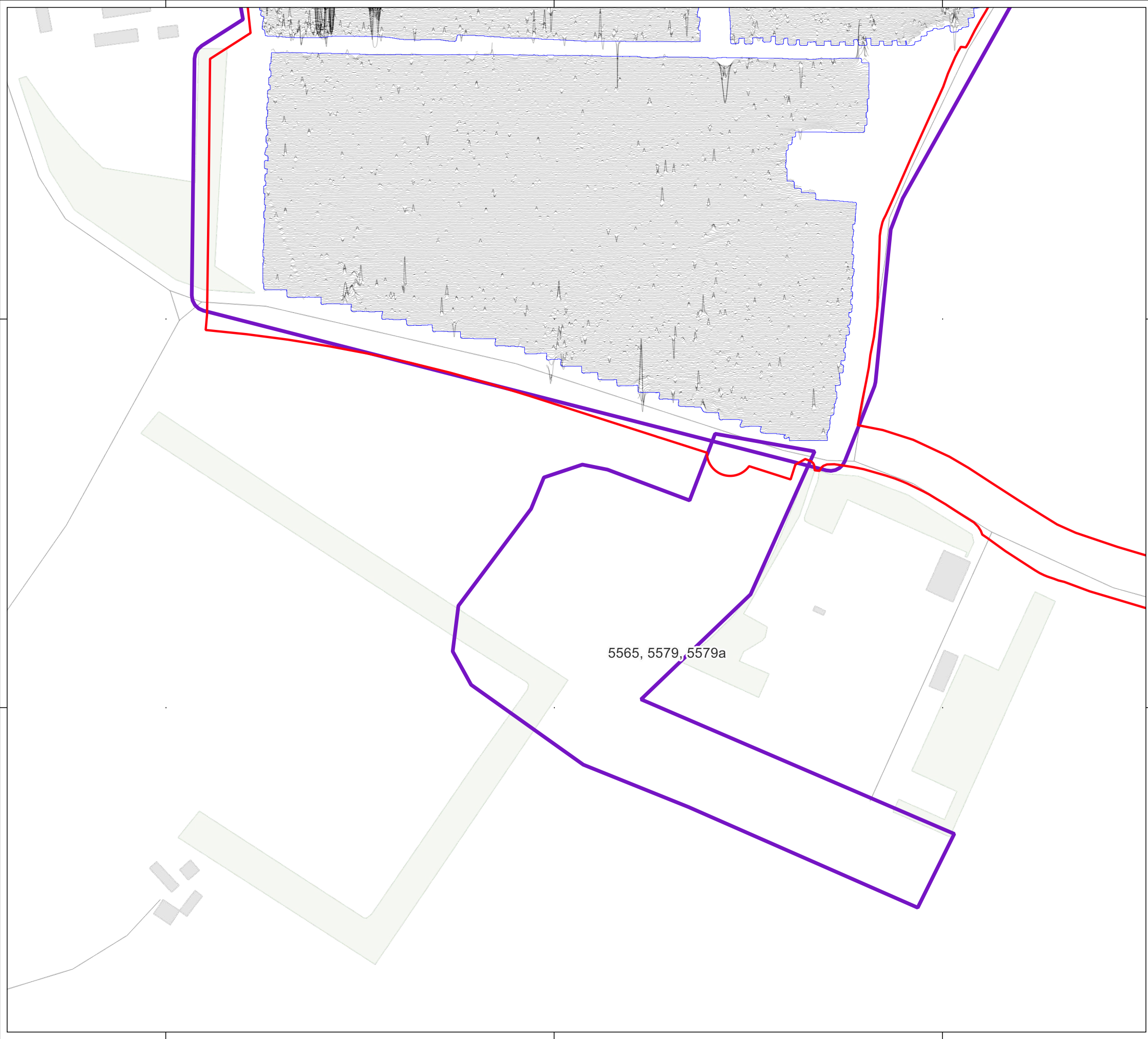
Key

- Order Limits
- Geophysical Survey Area
- Survey Extent

Contains Ordnance Survey data © Crown Copyright and database right 2026.

This material is for client report only © Headland Archaeology. No unauthorised reproduction.

Site:	EAGR23
Created by:	KS
Checked by:	KH
Version:	v1.2
Date:	27/01/2026
Scale:	1:2,500 @ A3



Key

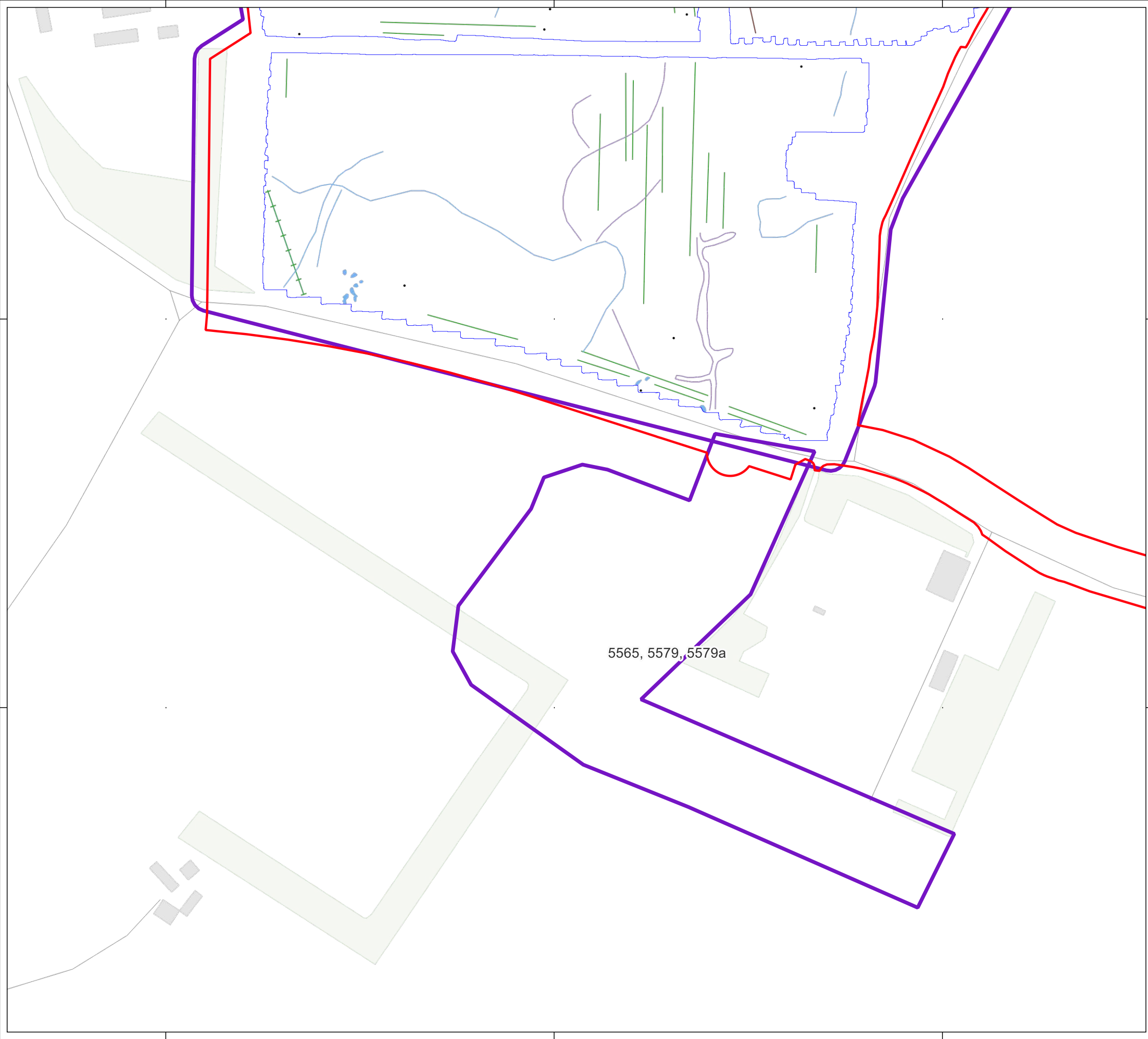
- Order Limits
- Geophysical Survey Area
- Survey Extent
- XY Trace (25nT/cm)

Contains Ordnance Survey data © Crown Copyright and database right 2026.

This material is for client report only © Headland Archaeology. No unauthorised reproduction.

Site:	EAGR23
Created by:	KS
Checked by:	KH
Version:	v1.2
Date:	27/01/2026
Scale:	1:2,500 @ A3





**Key**

- Order Limits
- Geophysical Survey Area
- Survey Extent


**Geophys Interpretation**



- Ferrous Objects
- Agriculture
- Field Boundary
- Field Drain
- Natural
- Uncertain
- Natural

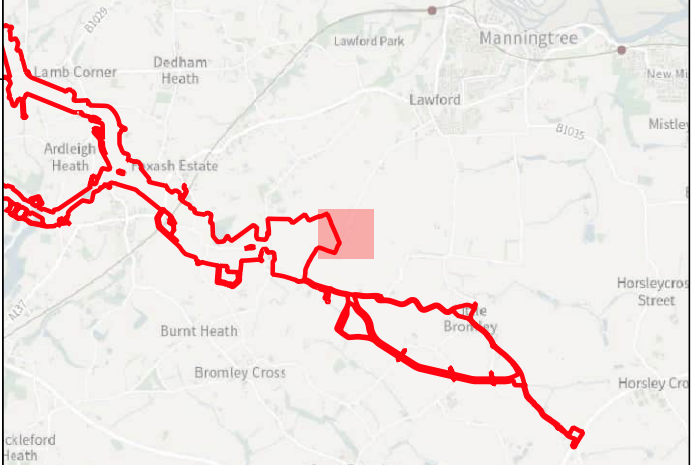
Contains Ordnance Survey data © Crown Copyright and database right 2026.

This material is for client report only © Headland Archaeology. No unauthorised reproduction.




Site:	EAGR23
Created by:	KS
Checked by:	KH
Version:	v1.2
Date:	27/01/2026
Scale:	1:2,500 @ A3








**Key**

-  Order Limits
-  Geophysical Survey Area
-  Survey Extent



0 40 80 m



Contains Ordnance Survey data © Crown Copyright and database right 2026.

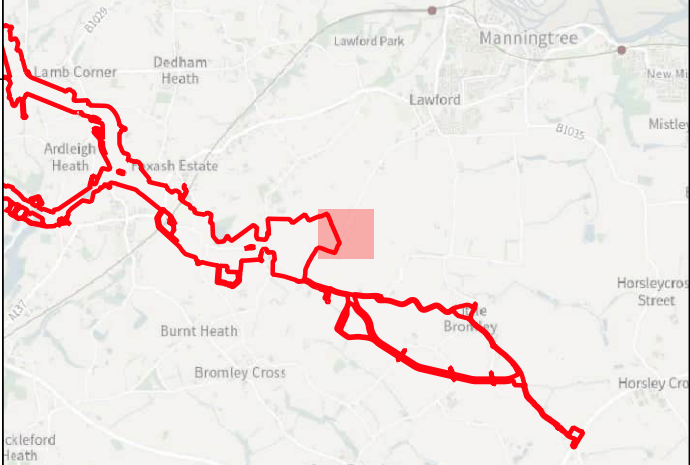
This material is for client report only © Headland Archaeology. No unauthorised reproduction.

Site:	EAGR23
Created by:	KS
Checked by:	KH
Version:	v1.2
Date:	27/01/2026
Scale:	1:2,500 @ A3







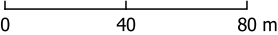






Key

-  Order Limits
-  Geophysical Survey Area
-  Survey Extent
-  XY Trace (25nT/cm)





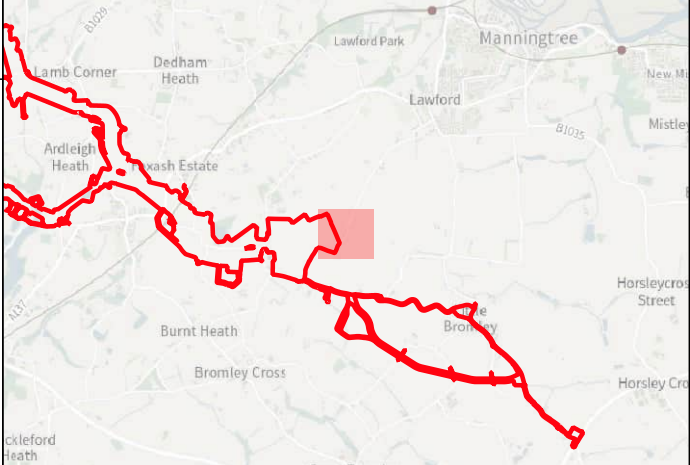
Contains Ordnance Survey data © Crown Copyright and database right 2026.

This material is for client report only © Headland Archaeology. No unauthorised reproduction.




Site:	EAGR23
Created by:	KS
Checked by:	KH
Version:	v1.2
Date:	27/01/2026
Scale:	1:2,500 @ A3














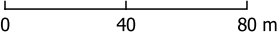


**Key**

-  Order Limits
-  Geophysical Survey Area
-  Survey Extent

**Geophys Interpretation**

-  Ferrous Objects
-  Agriculture
-  Field Boundary
-  Field Drain
-  Natural
-  Magnetic Disturbance (Above Ground)
-  Natural
-  Possible Archaeology
-  Uncertain

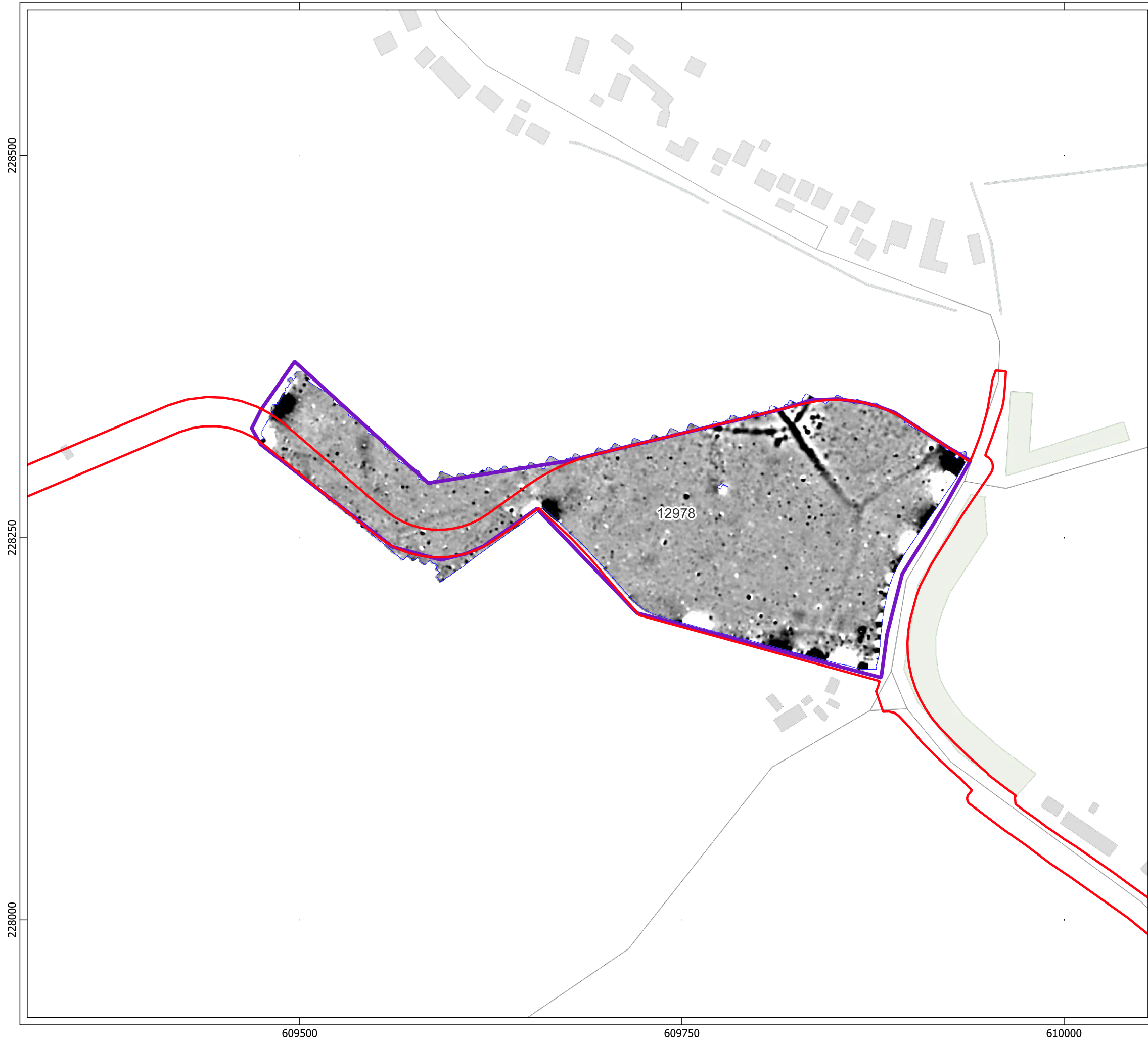


Contains Ordnance Survey data © Crown Copyright and database right 2026.

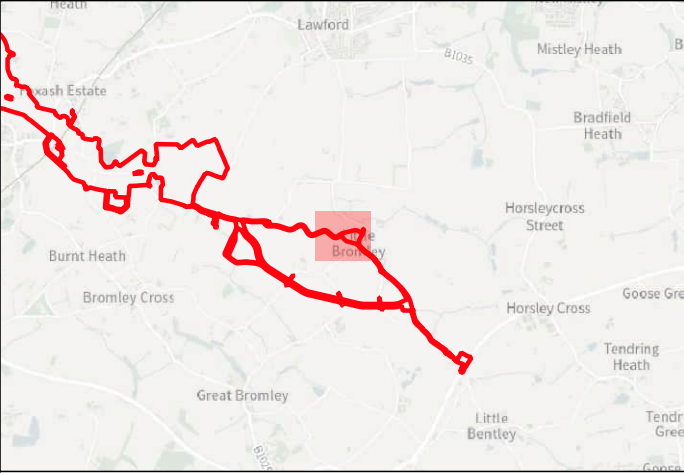
This material is for client report only © Headland Archaeology. No unauthorised reproduction.

Site:	EAGR23
Created by:	KS
Checked by:	KH
Version:	v1.2
Date:	27/01/2026
Scale:	1:2,500 @ A3





**HEADLAND**  
ARCHAEOLOGY  
an RSK company



**Key**

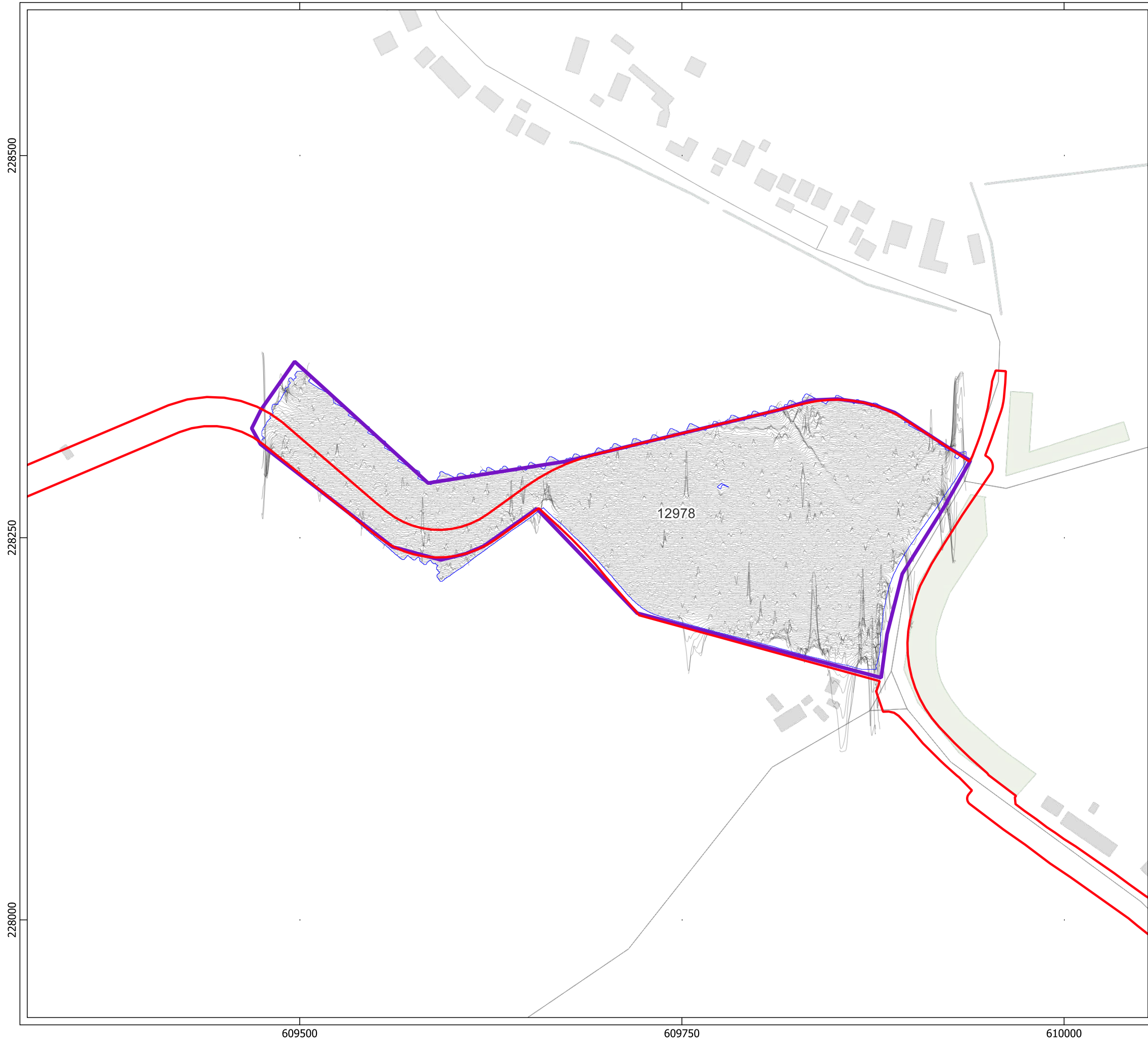
- Order Limits
- Geophysical Survey Area
- Survey Extent

+2nT  
-1nT

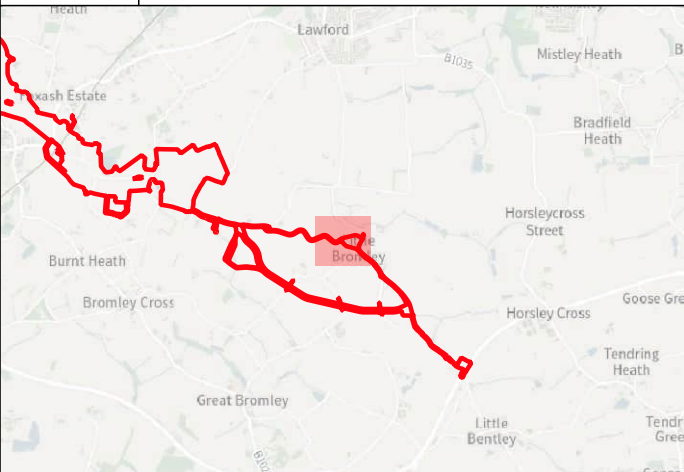
0 40 80 m

Contains Ordnance Survey data © Crown Copyright and database right 2026.  
This material is for client report only © Headland Archaeology. No unauthorised reproduction.

Site:	EAGR23
Created by:	KS
Checked by:	KH
Version:	v1.2
Date:	27/01/2026
Scale:	1:2,500 @ A3



**HEADLAND**  
ARCHAEOLOGY  
an RSK company



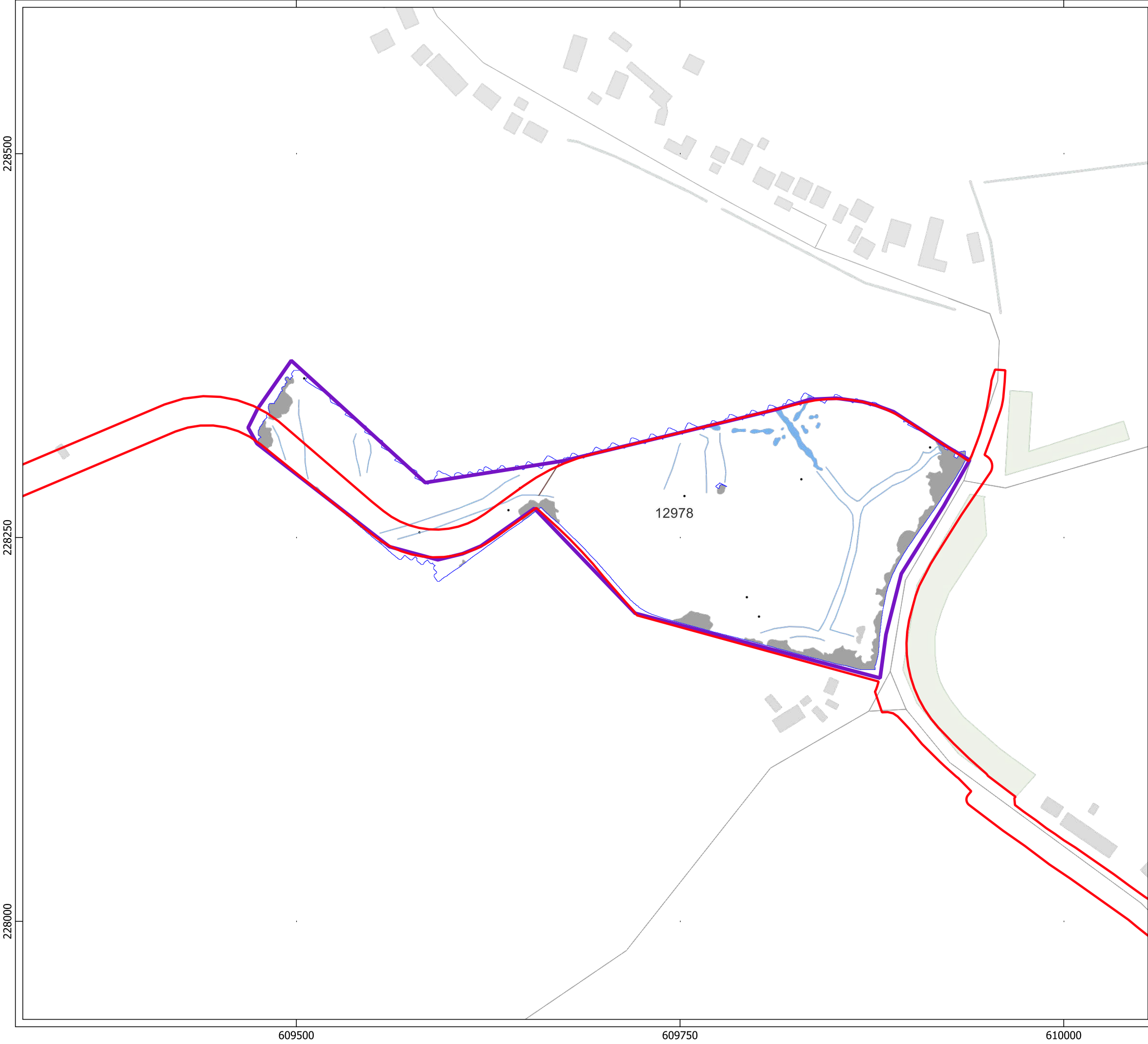
**Key**



- Order Limits
- Geophysical Survey Area
- Survey Extent
- XY Trace (25nT/cm)

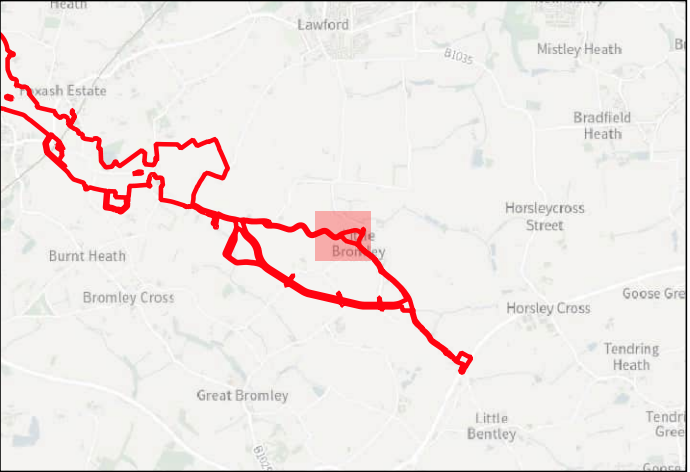
Contains Ordnance Survey data © Crown Copyright and database right 2026.  
This material is for client report only © Headland Archaeology. No unauthorised reproduction.

Site:	EAGR23
Created by:	KS
Checked by:	KH
Version:	v1.2
Date:	27/01/2026
Scale:	1:2,500 @ A3







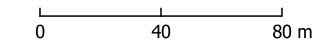


**Key**

- Order Limits
- Geophysical Survey Area
- Survey Extent

**Geophys Interpretation**

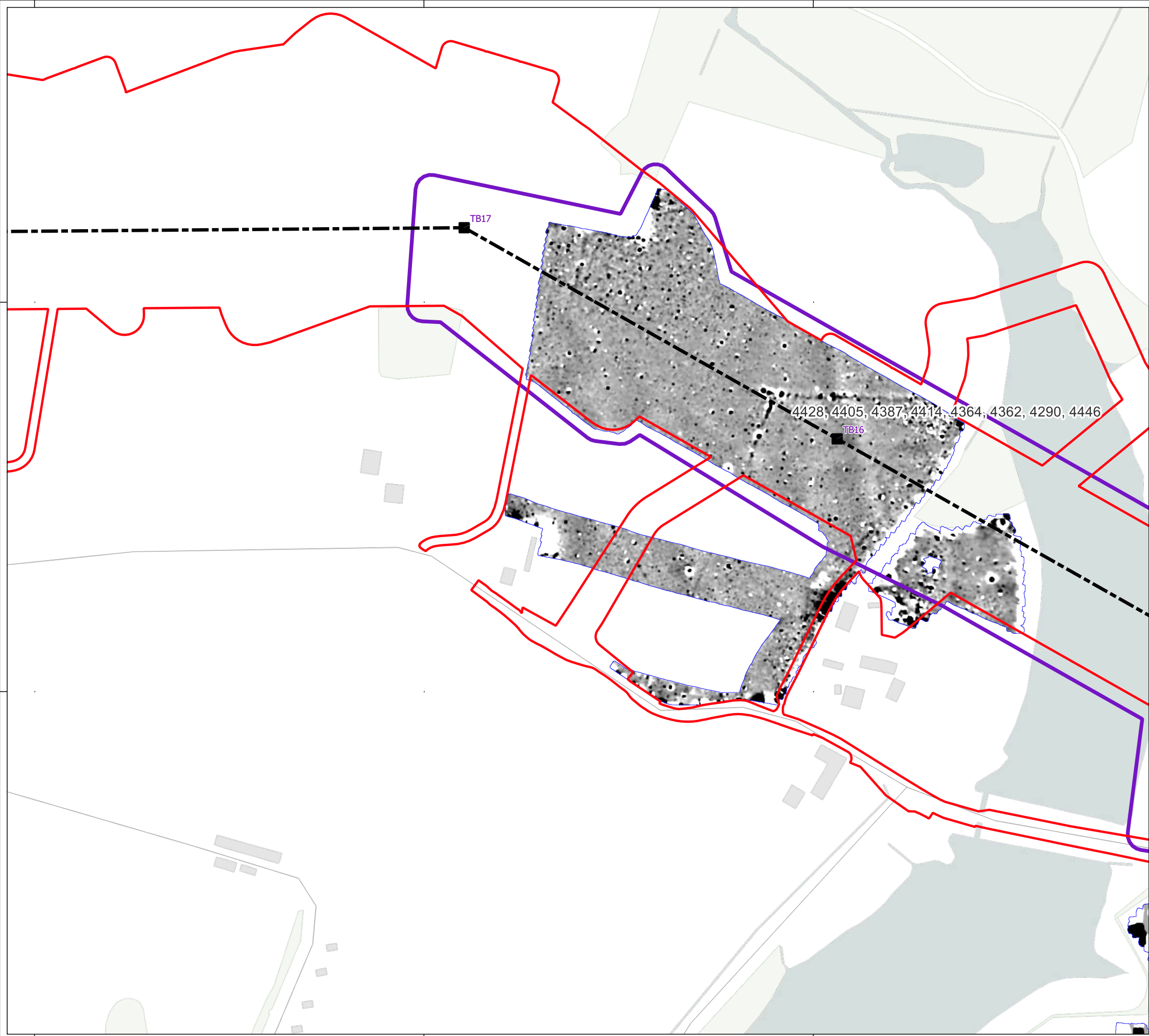
- Ferrous Objects
- Field Boundary
- Natural
- Magnetic Disturbance (Above Ground)
- Magnetic Disturbance (Below Ground)
- Natural





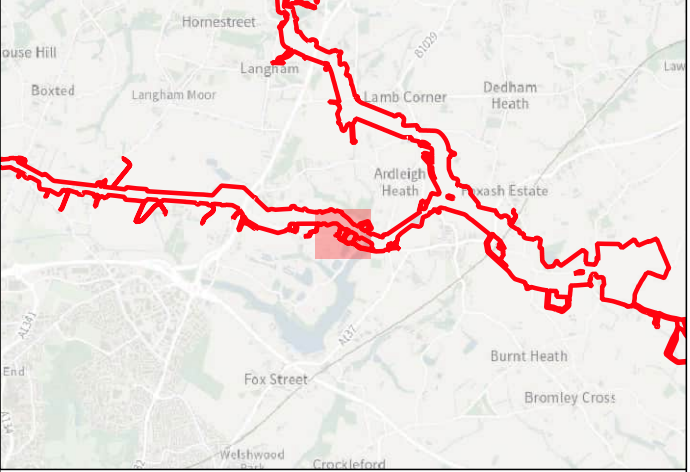
Contains Ordnance Survey data © Crown Copyright and database right 2026.

This material is for client report only © Headland Archaeology. No unauthorised reproduction.






Site:	EAGR23
Created by:	KS
Checked by:	KH
Version:	v1.2
Date:	27/01/2026
Scale:	1:2,500 @ A3








**Key**

-  Order Limits
-  Geophysical Survey Area
-  Survey Extent
-  Proposed Overhead Line Alignment
-  Proposed Pylon Location



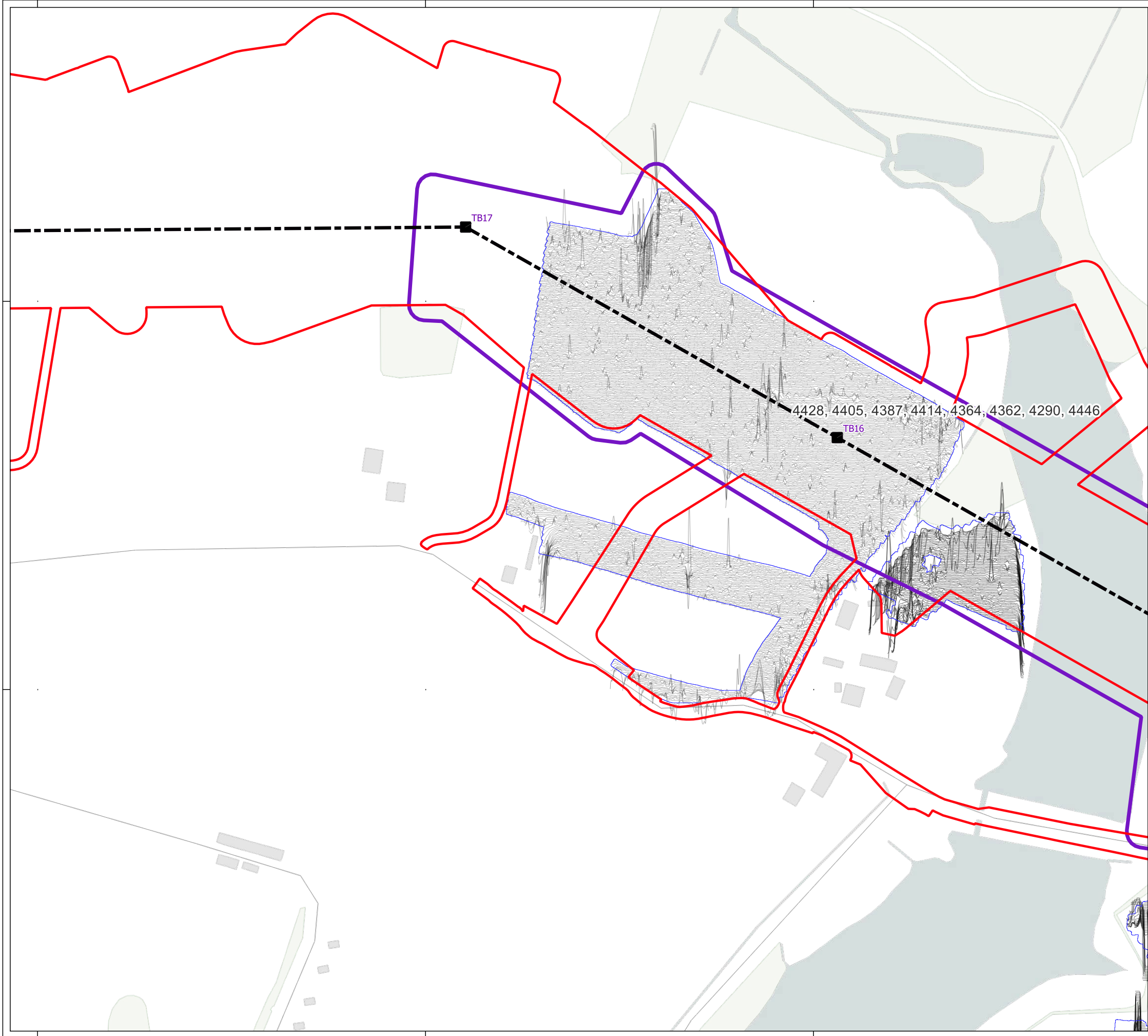
0 40 80 m



Contains Ordnance Survey data © Crown Copyright and database right 2026.

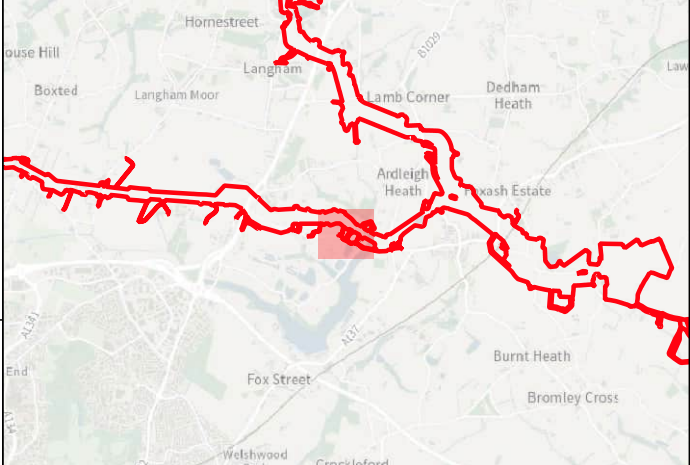
This material is for client report only © Headland Archaeology. No unauthorised reproduction.

Site:	EAGR23
Created by:	KS
Checked by:	KH
Version:	v1.2
Date:	27/01/2026
Scale:	1:2,500 @ A3









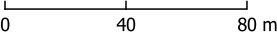






**Key**

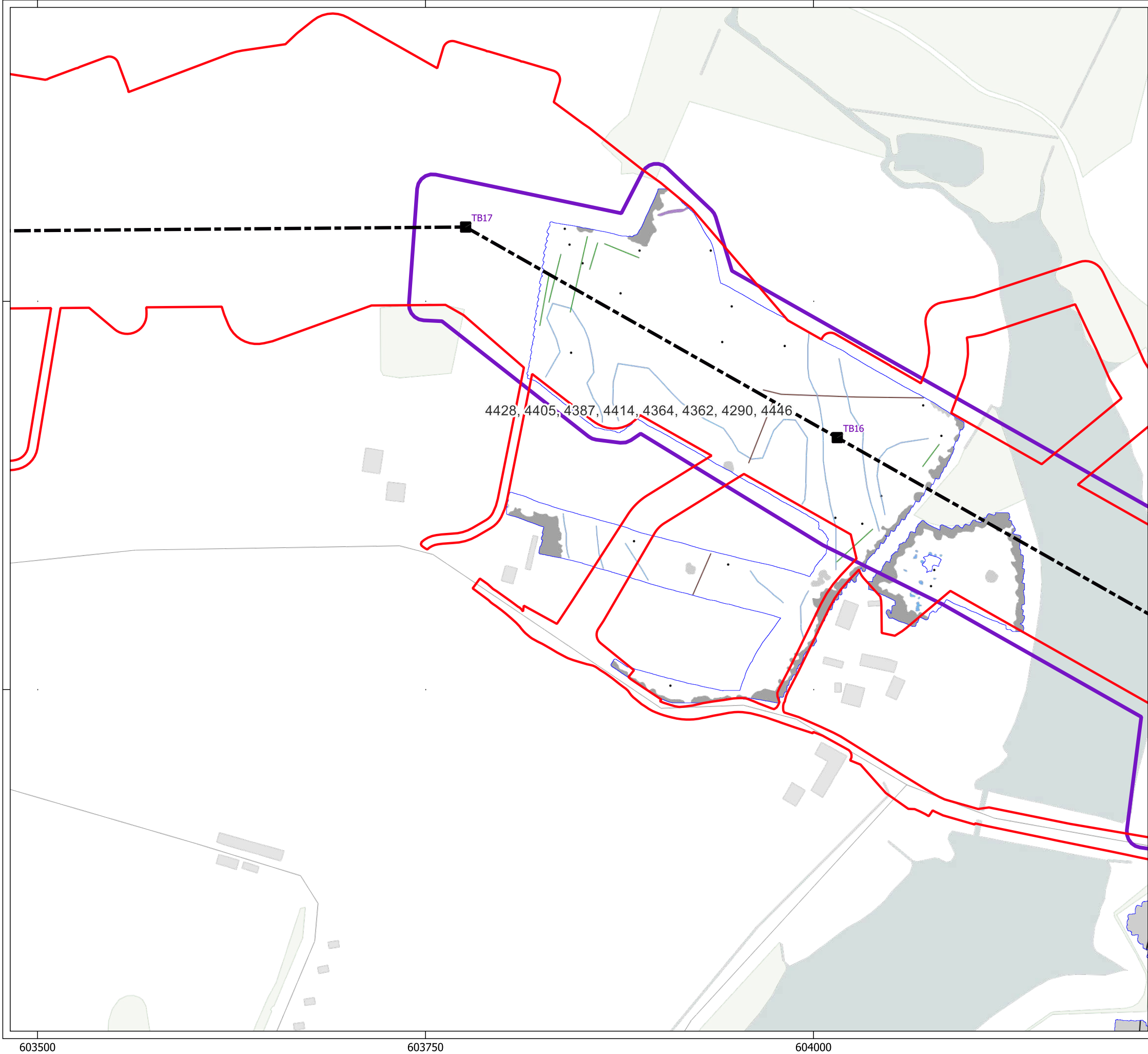
-  Order Limits
-  Geophysical Survey Area
-  Survey Extent
-  Proposed Overhead Line Alignment
-  Proposed Pylon Location
-  XY Trace (25nT/cm)





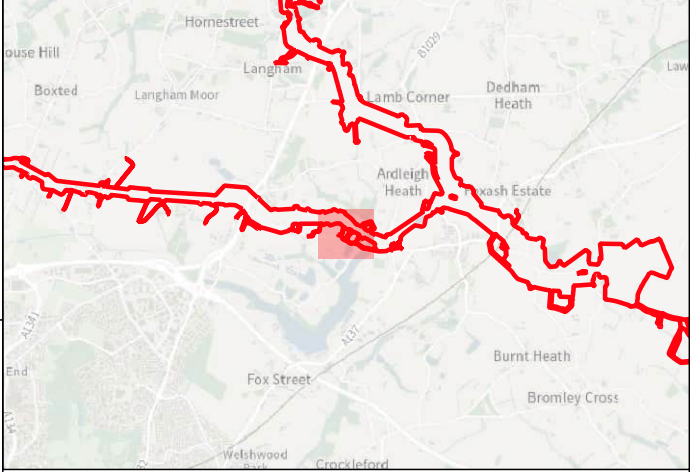
Contains Ordnance Survey data © Crown Copyright and database right 2026.

This material is for client report only © Headland Archaeology. No unauthorised reproduction.

Site:	EAGR23
Created by:	KS
Checked by:	KH
Version:	v1.2
Date:	27/01/2026
Scale:	1:2,500 @ A3





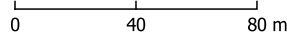


**Key**

- Order Limits
- Geophysical Survey Area
- Survey Extent
- Proposed Overhead Line Alignment
- Proposed Pylon Location

**Geophys Interpretation**

- Ferrous Objects
- Agriculture
- Field Boundary
- Natural
- Service
- Magnetic Disturbance (Above Ground)
- Magnetic Disturbance (Below Ground)
- Natural
- Uncertain





Contains Ordnance Survey data © Crown Copyright and database right 2026.

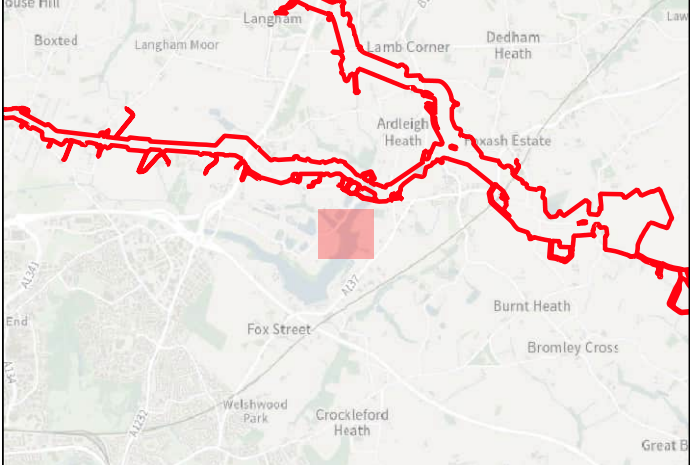
This material is for client report only © Headland Archaeology. No unauthorised reproduction.

Site:	EAGR23
Created by:	KS
Checked by:	KH
Version:	v1.2
Date:	27/01/2026
Scale:	1:2,500 @ A3











Key

 Survey Extent



0 40 80 m

Contains Ordnance Survey data © Crown Copyright and database right 2026.

This material is for client report only © Headland Archaeology. No unauthorised reproduction.

Site:	EAGR23
Created by:	KS
Checked by:	KH
Version:	v1.2
Date:	27/01/2026
Scale:	1:2,500 @ A3



Key

- Survey Extent
- XY Trace (25nT/cm)



Contains Ordnance Survey data © Crown Copyright and database right 2026.

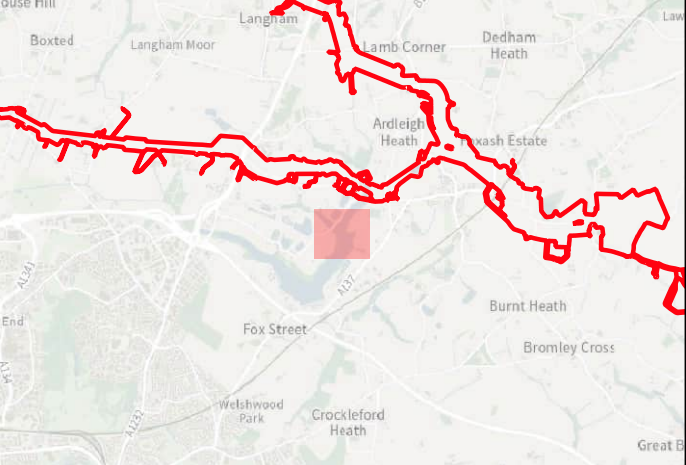
This material is for client report only © Headland Archaeology. No unauthorised reproduction.

Site:	EAGR23
Created by:	KS
Checked by:	KH
Version:	v1.2
Date:	27/01/2026
Scale:	1:2,500 @ A3












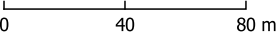
**Key**

 Survey Extent

**Geophys Interpretation**

 Service

 Magnetic Disturbance (Below Ground)





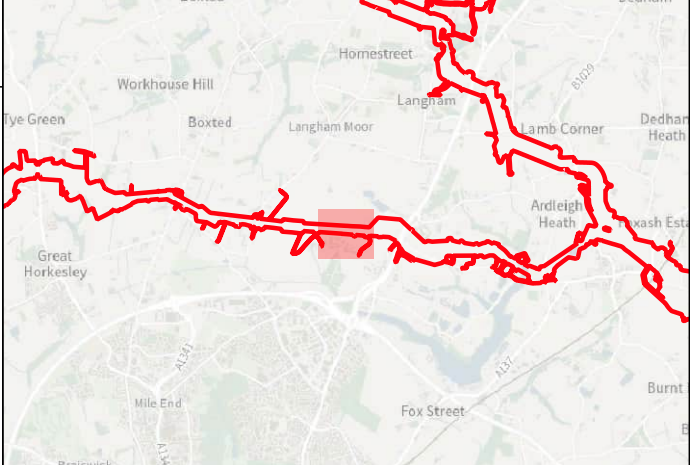
Contains Ordnance Survey data © Crown Copyright and database right 2026.

This material is for client report only © Headland Archaeology. No unauthorised reproduction.

Site:	EAGR23
Created by:	KS
Checked by:	KH
Version:	v1.2
Date:	27/01/2026
Scale:	1:2,500 @ A3






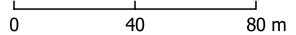


**Key**

- Order Limits
- Geophysical Survey Area
- Survey Extent
- Proposed Overhead Line Alignment
- Proposed Pylon Location



+2nT  
-1nT

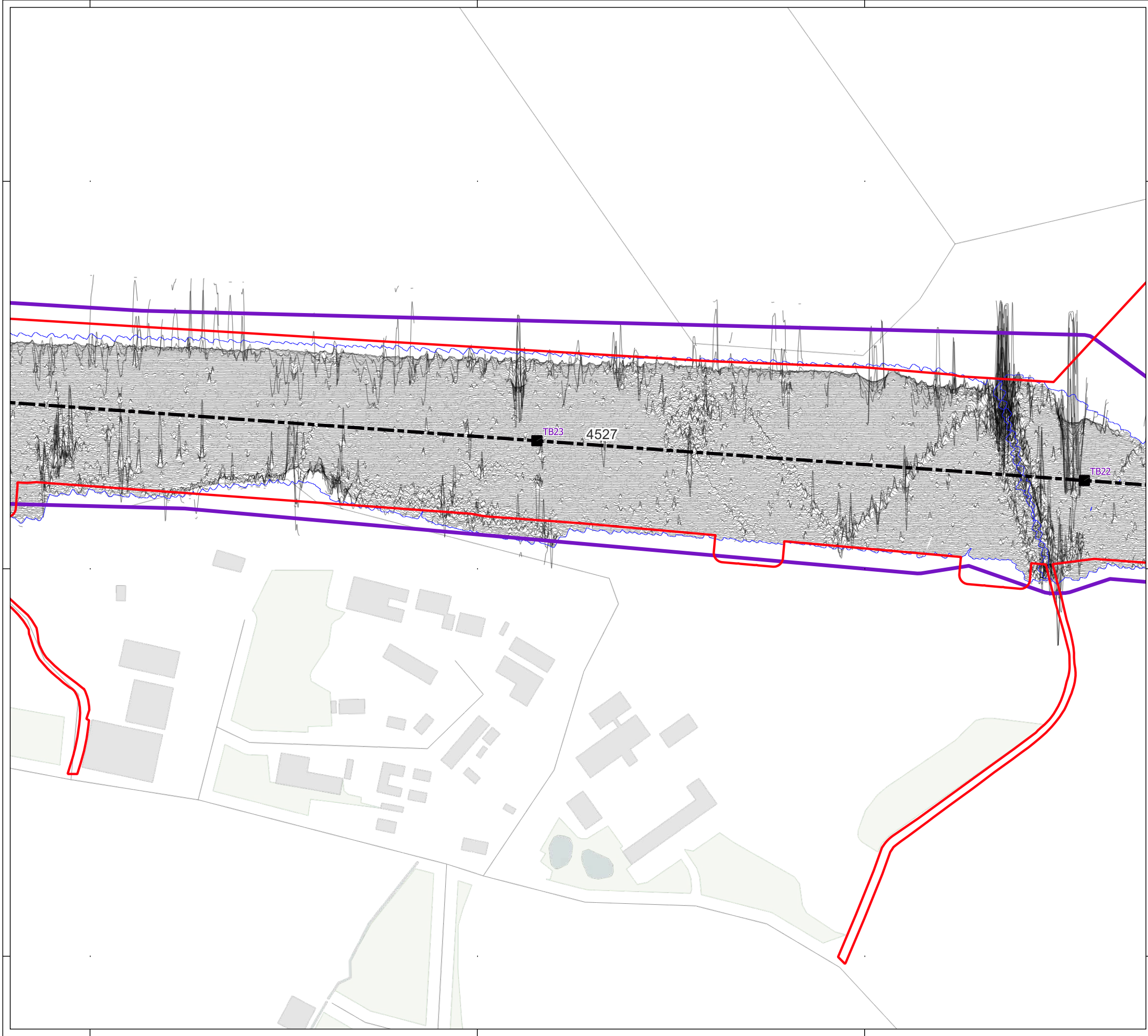




0 40 80 m

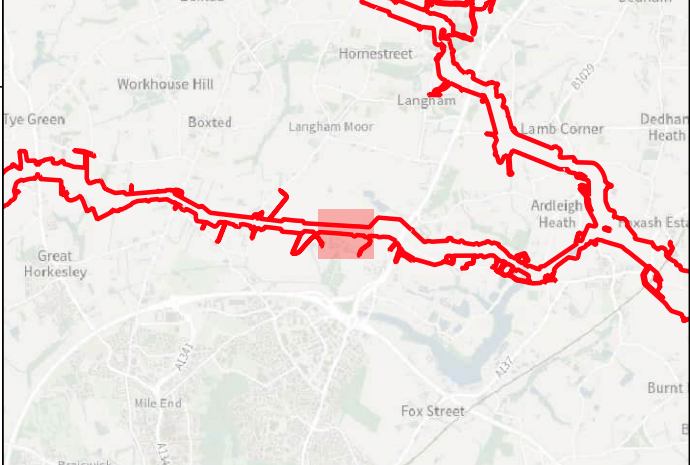
Contains Ordnance Survey data © Crown Copyright and database right 2026.  
This material is for client report only © Headland Archaeology. No unauthorised reproduction.

Site:	EAGR23
Created by:	KS
Checked by:	KH
Version:	v1.2
Date:	27/01/2026
Scale:	1:2,500 @ A3









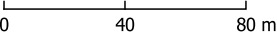






**Key**

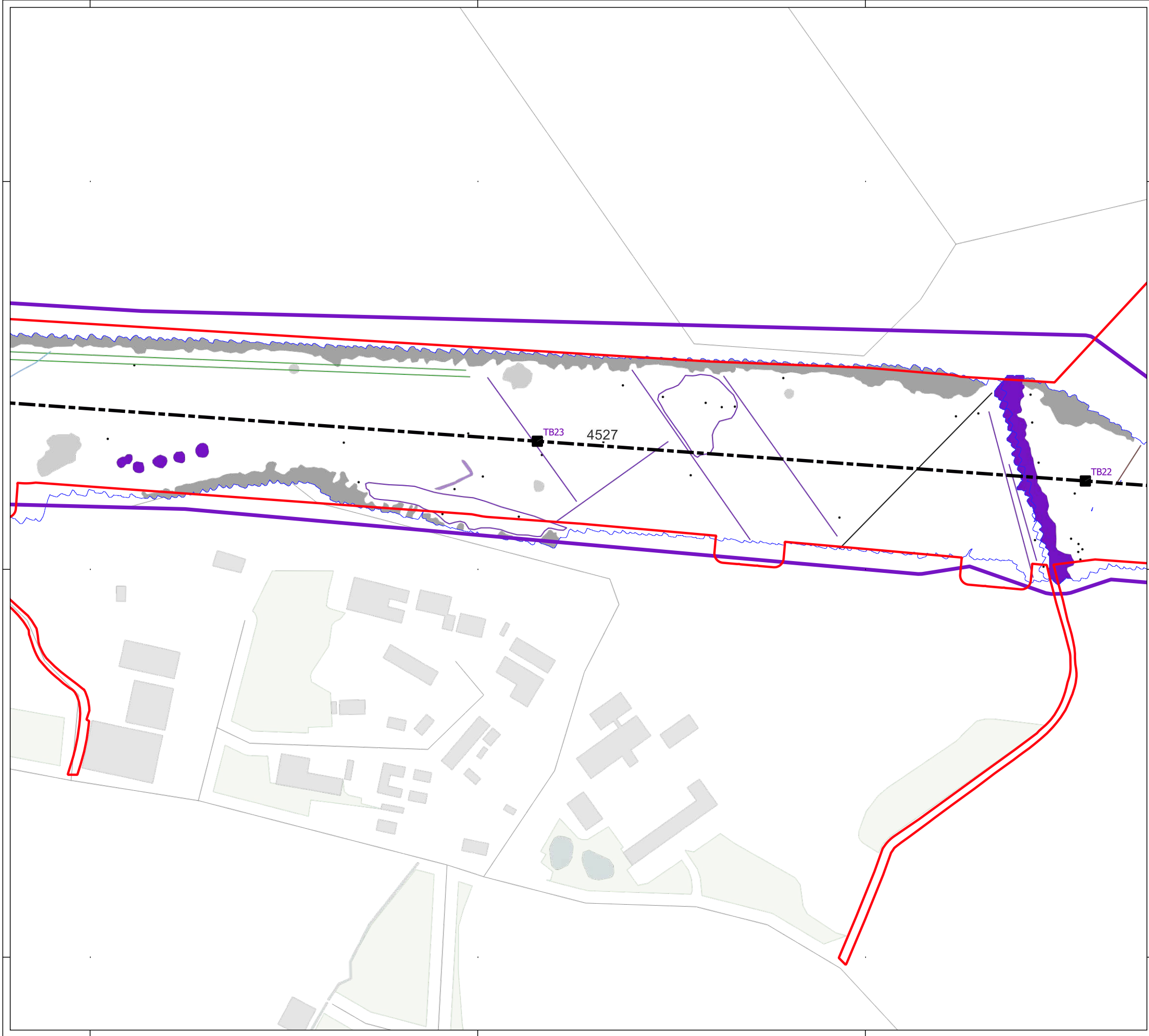
-  Order Limits
-  Geophysical Survey Area
-  Survey Extent
-  Proposed Overhead Line Alignment
-  Proposed Pylon Location
-  XY Trace (25nT/cm)





Contains Ordnance Survey data © Crown Copyright and database right 2026.

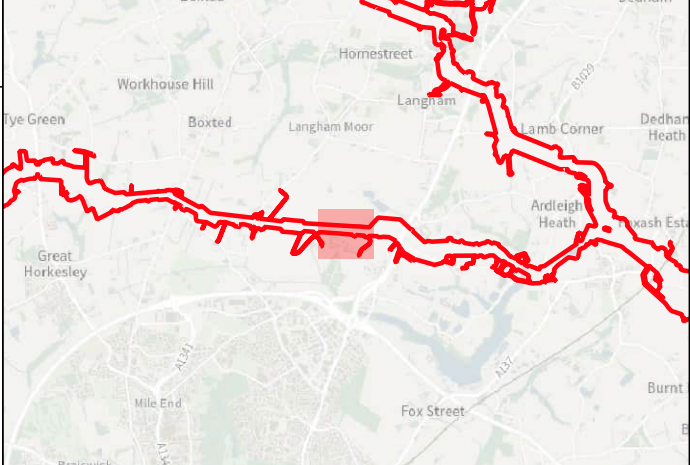
This material is for client report only © Headland Archaeology. No unauthorised reproduction.

Site:	EAGR23
Created by:	KS
Checked by:	KH
Version:	v1.2
Date:	27/01/2026
Scale:	1:2,500 @ A3





HEADLAND  
ARCHAEOLOGY  
an RSK company

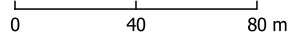


Key

- Order Limits
- Geophysical Survey Area
- Survey Extent
- Proposed Overhead Line Alignment
- Proposed Pylon Location

Geophys Interpretation

- Ferrous Objects
- Agriculture
- Field Boundary
- Natural
- Service
- Former Airfield
- Magnetic Disturbance (Above Ground)
- Magnetic Disturbance (Below Ground)
- Uncertain
- Former Airfield

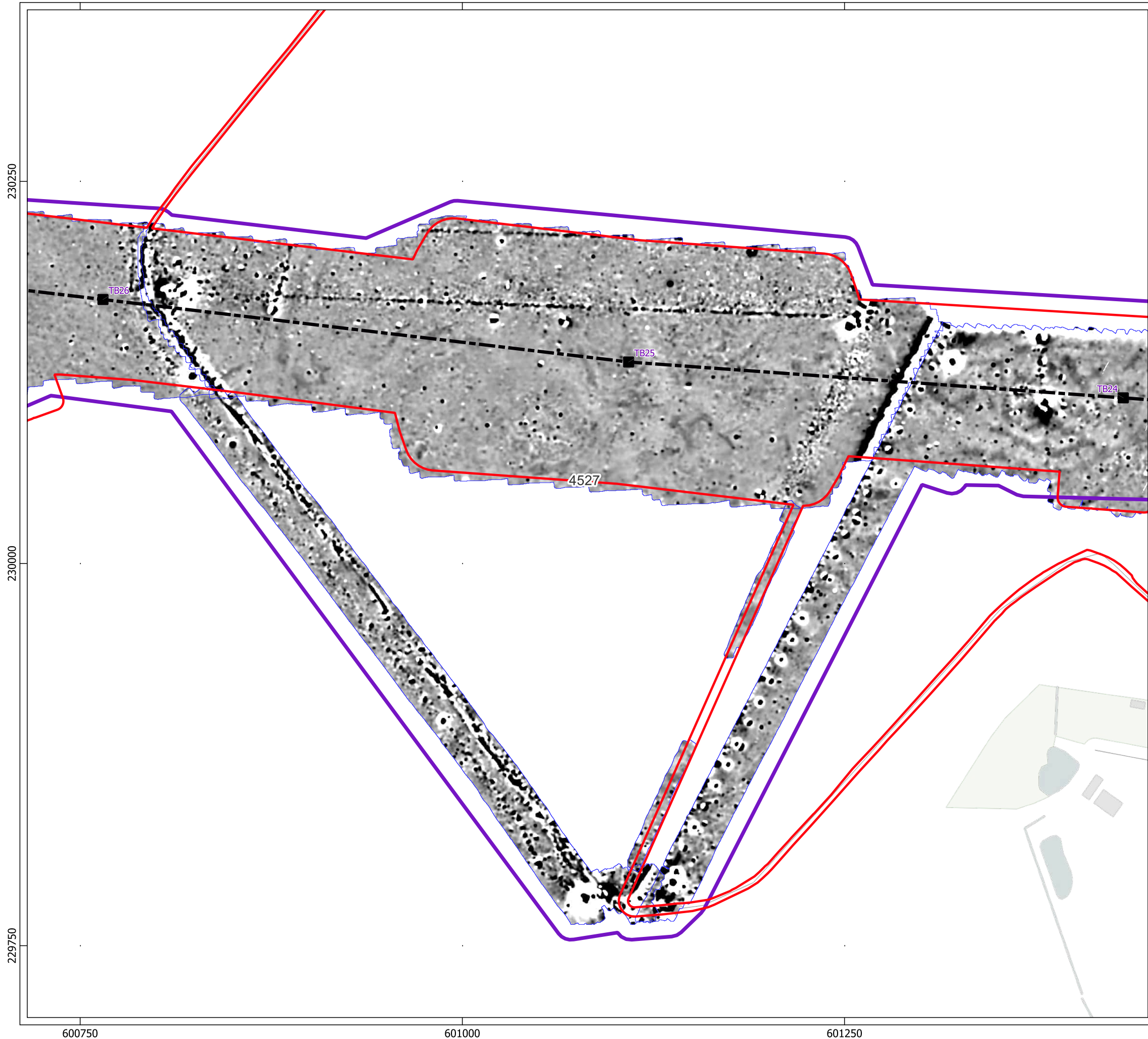




Contains Ordnance Survey data © Crown Copyright and database right 2026.

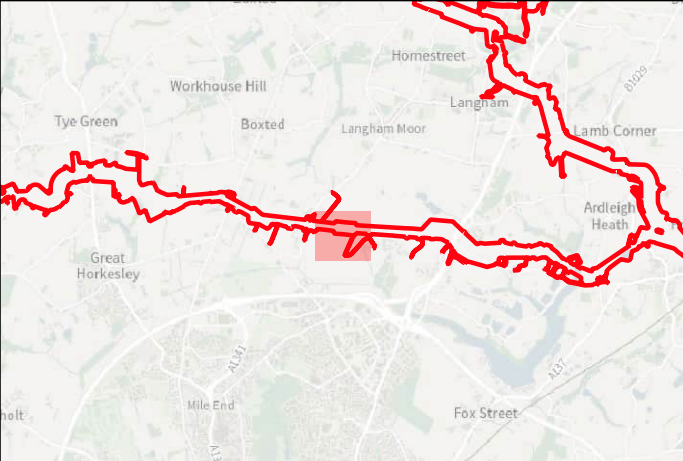
This material is for client report only © Headland Archaeology. No unauthorised reproduction.

Site:	EAGR23
Created by:	KS
Checked by:	KH
Version:	v1.2
Date:	27/01/2026
Scale:	1:2,500 @ A3















**Key**

-  Order Limits
-  Geophysical Survey Area
-  Survey Extent
-  Proposed Overhead Line Alignment
-  Proposed Pylon Location



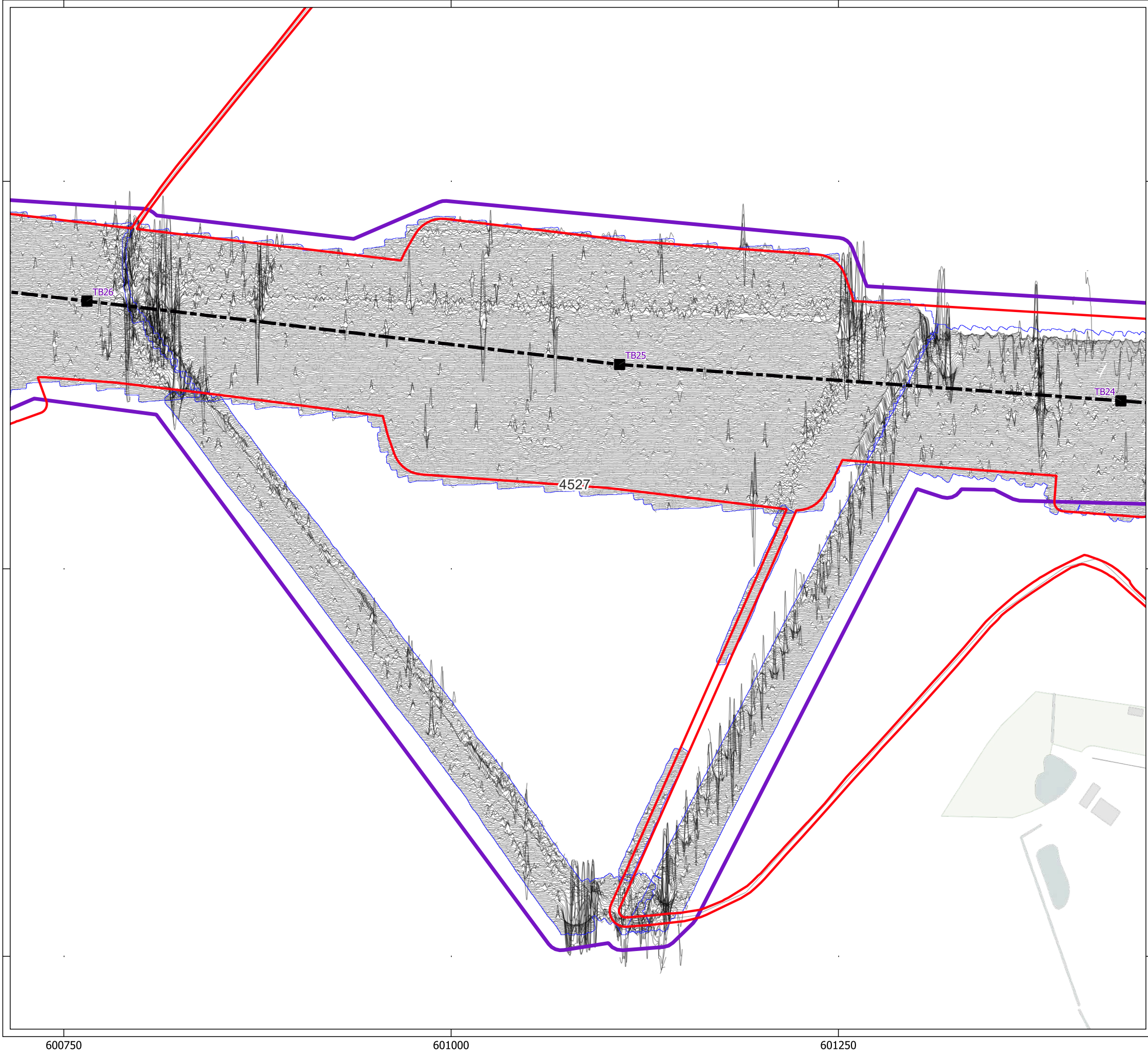
0 40 80 m



Contains Ordnance Survey data © Crown Copyright and database right 2026.  
This material is for client report only © Headland Archaeology. No unauthorised reproduction.

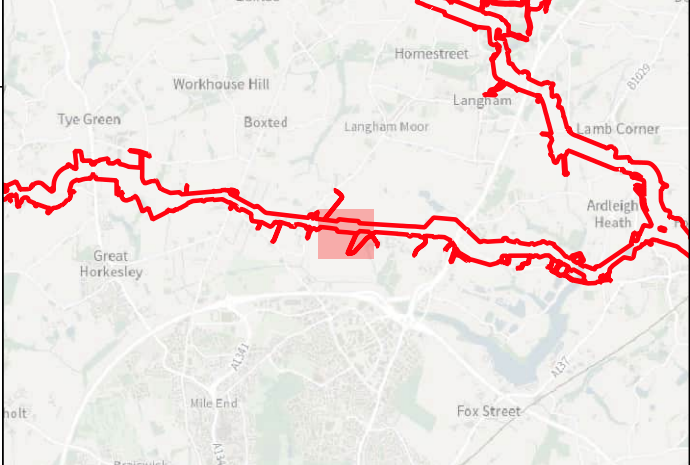
Site:	EAGR23
Created by:	KS
Checked by:	KH
Version:	v1.2
Date:	27/01/2026
Scale:	1:2,500 @ A3

Illus - 486 Processed greyscale magnetometer data; Subsector 84









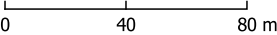






**Key**

-  Order Limits
-  Geophysical Survey Area
-  Survey Extent
-  Proposed Overhead Line Alignment
-  Proposed Pylon Location
-  XY Trace (25nT/cm)

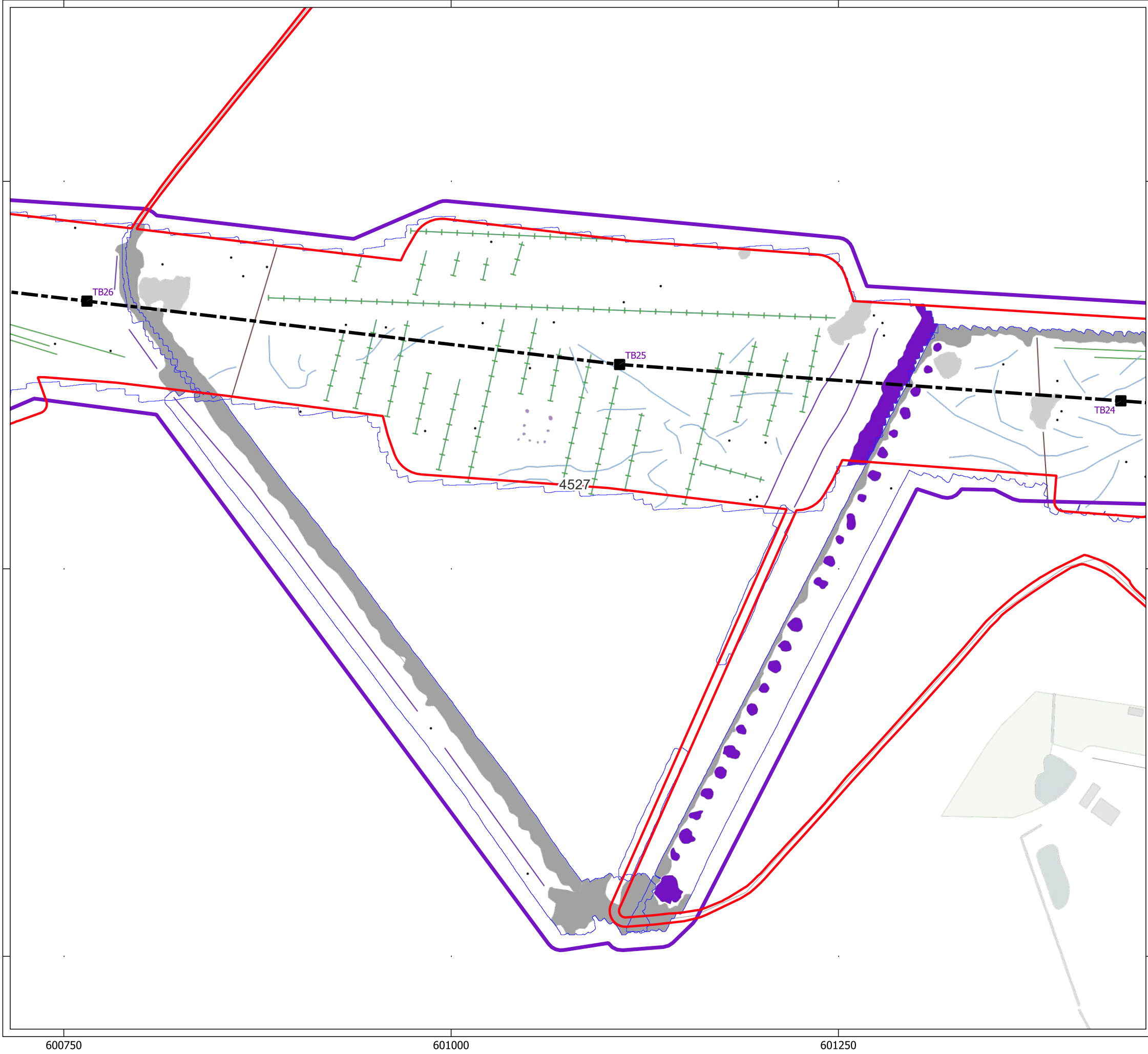




Contains Ordnance Survey data © Crown Copyright and database right 2026.

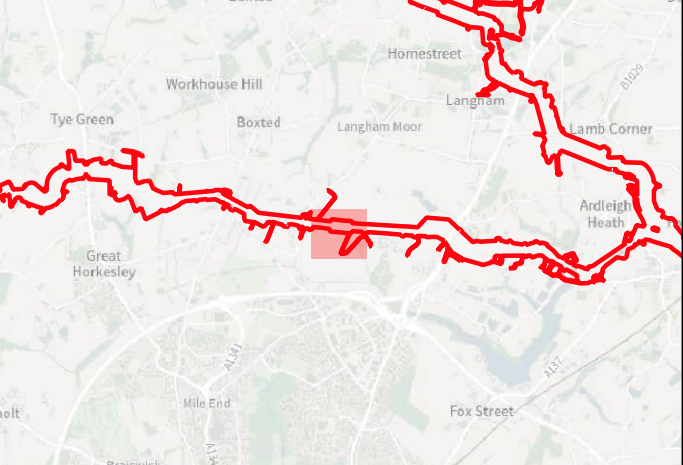
This material is for client report only © Headland Archaeology. No unauthorised reproduction.

Site:	EAGR23
Created by:	KS
Checked by:	KH
Version:	v1.2
Date:	27/01/2026
Scale:	1:2,500 @ A3







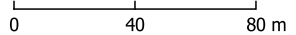


**Key**

- Order Limits
- Geophysical Survey Area
- Survey Extent
- Proposed Overhead Line Alignment
- Proposed Pylon Location

**Geophys Interpretation**

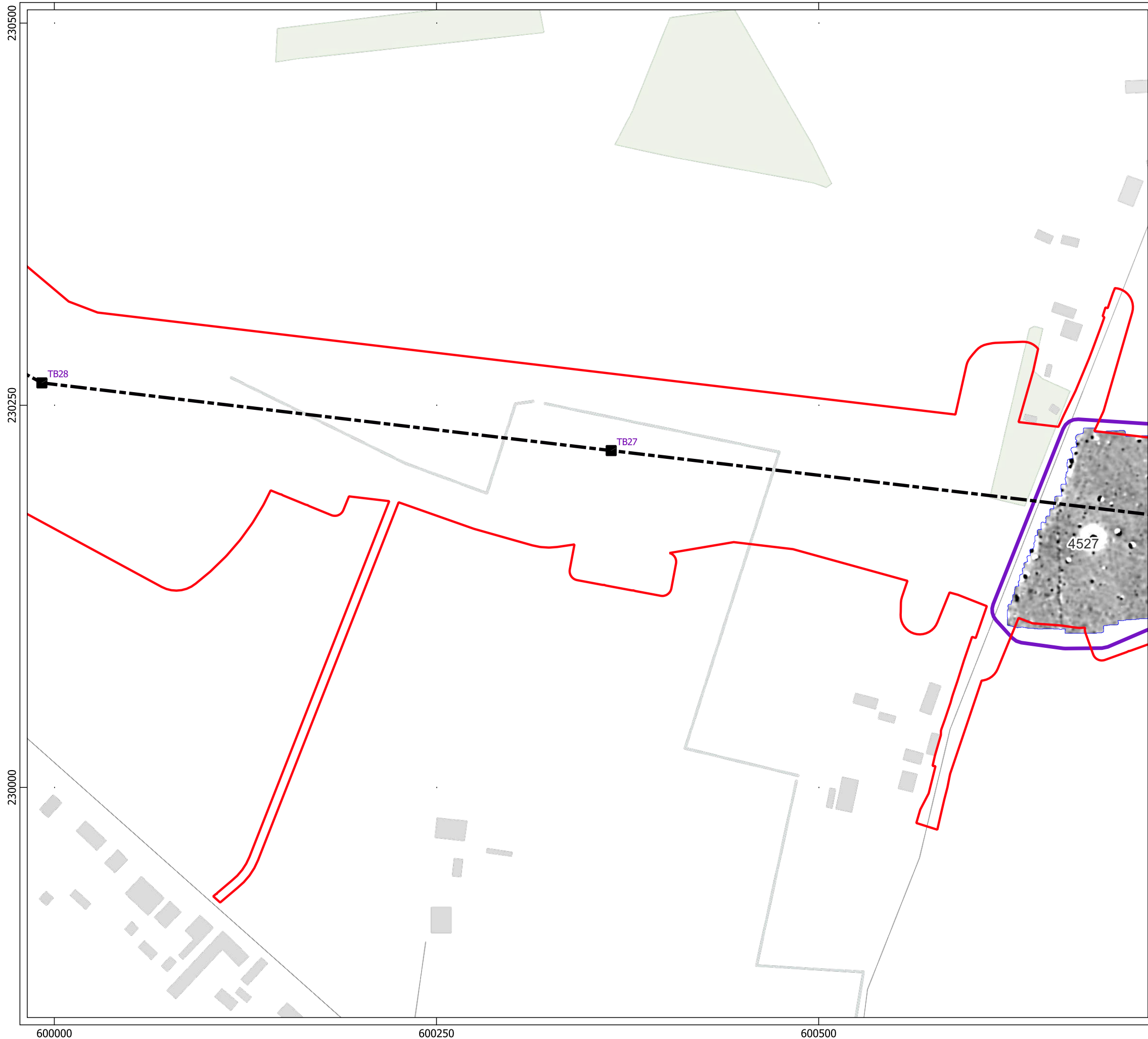
- Ferrous Objects
- Agriculture
- Field Boundary
- Field Drain
- Natural
- Former Airfield
- Magnetic Disturbance (Above Ground)
- Magnetic Disturbance (Below Ground)
- Uncertain
- Former Airfield





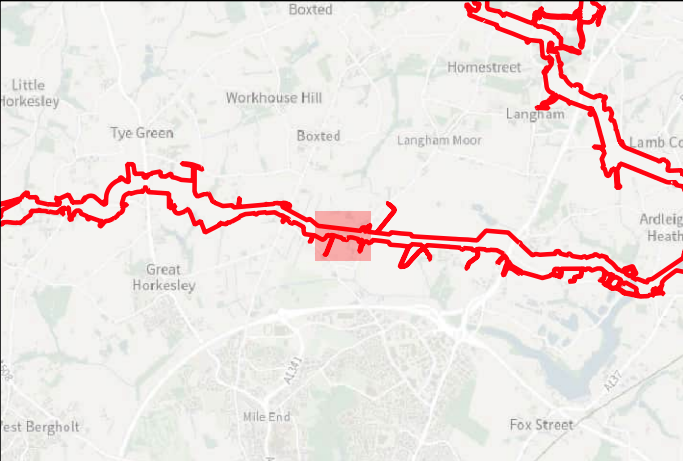
Contains Ordnance Survey data © Crown Copyright and database right 2026.

This material is for client report only © Headland Archaeology. No unauthorised reproduction.






Site:	EAGR23
Created by:	KS
Checked by:	KH
Version:	v1.2
Date:	27/01/2026
Scale:	1:2,500 @ A3








**Key**

-  Order Limits
-  Geophysical Survey Area
-  Survey Extent
-  Proposed Overhead Line Alignment
-  Proposed Pylon Location



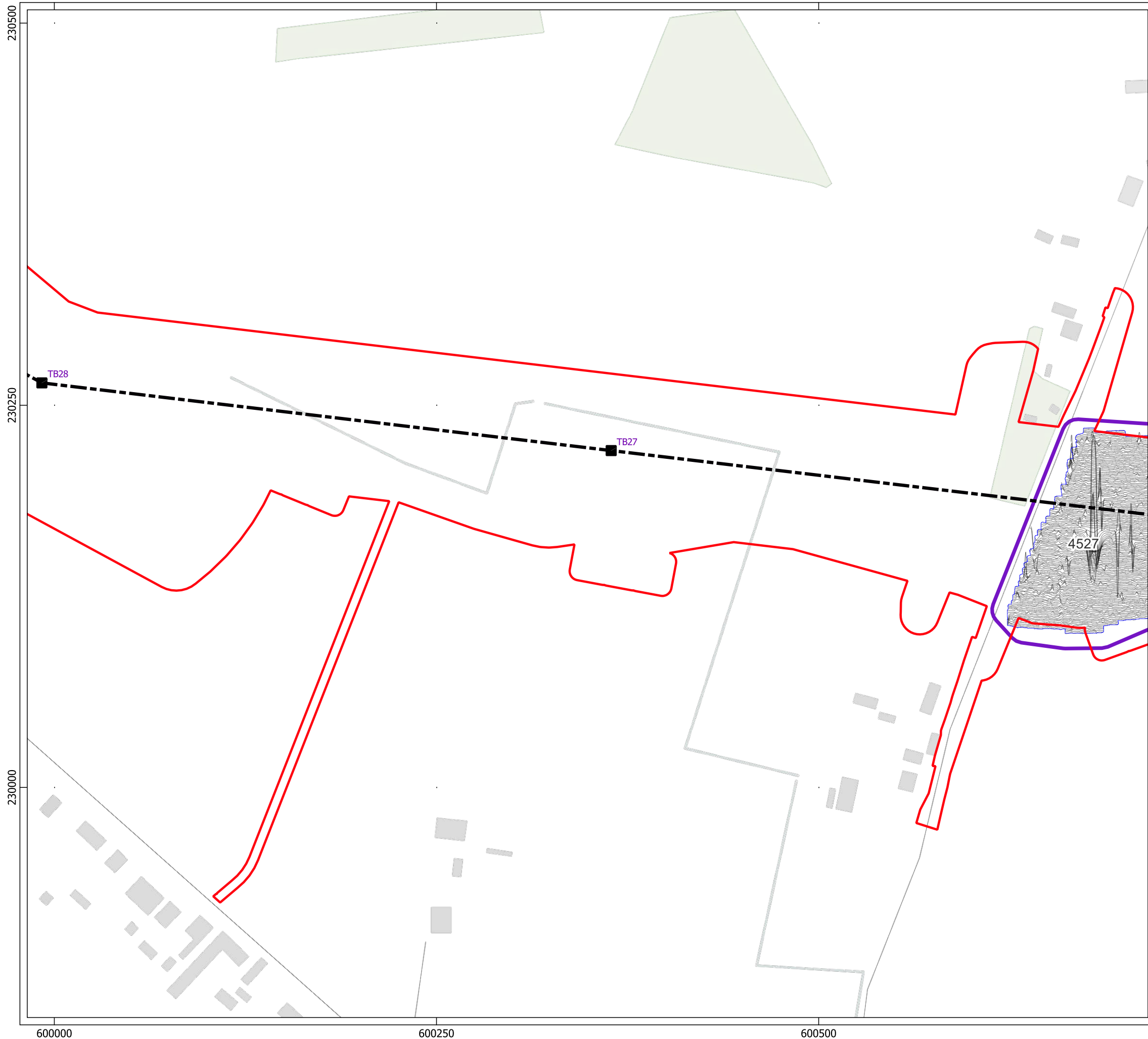
0 40 80 m



Contains Ordnance Survey data © Crown Copyright and database right 2026.

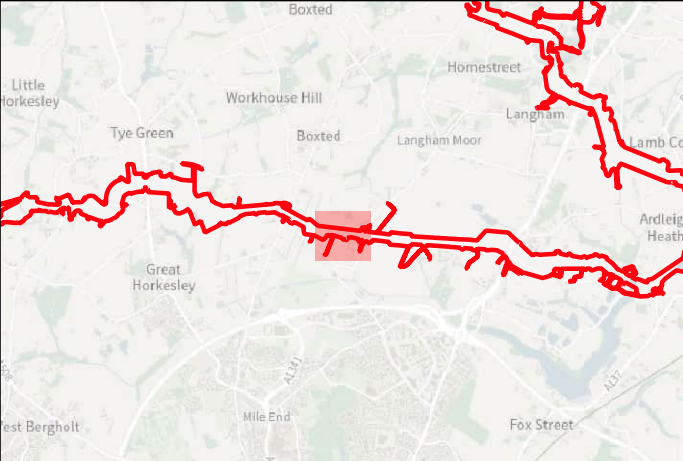
This material is for client report only © Headland Archaeology. No unauthorised reproduction.

Site:	EAGR23
Created by:	KS
Checked by:	KH
Version:	v1.2
Date:	27/01/2026
Scale:	1:2,500 @ A3



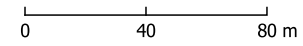






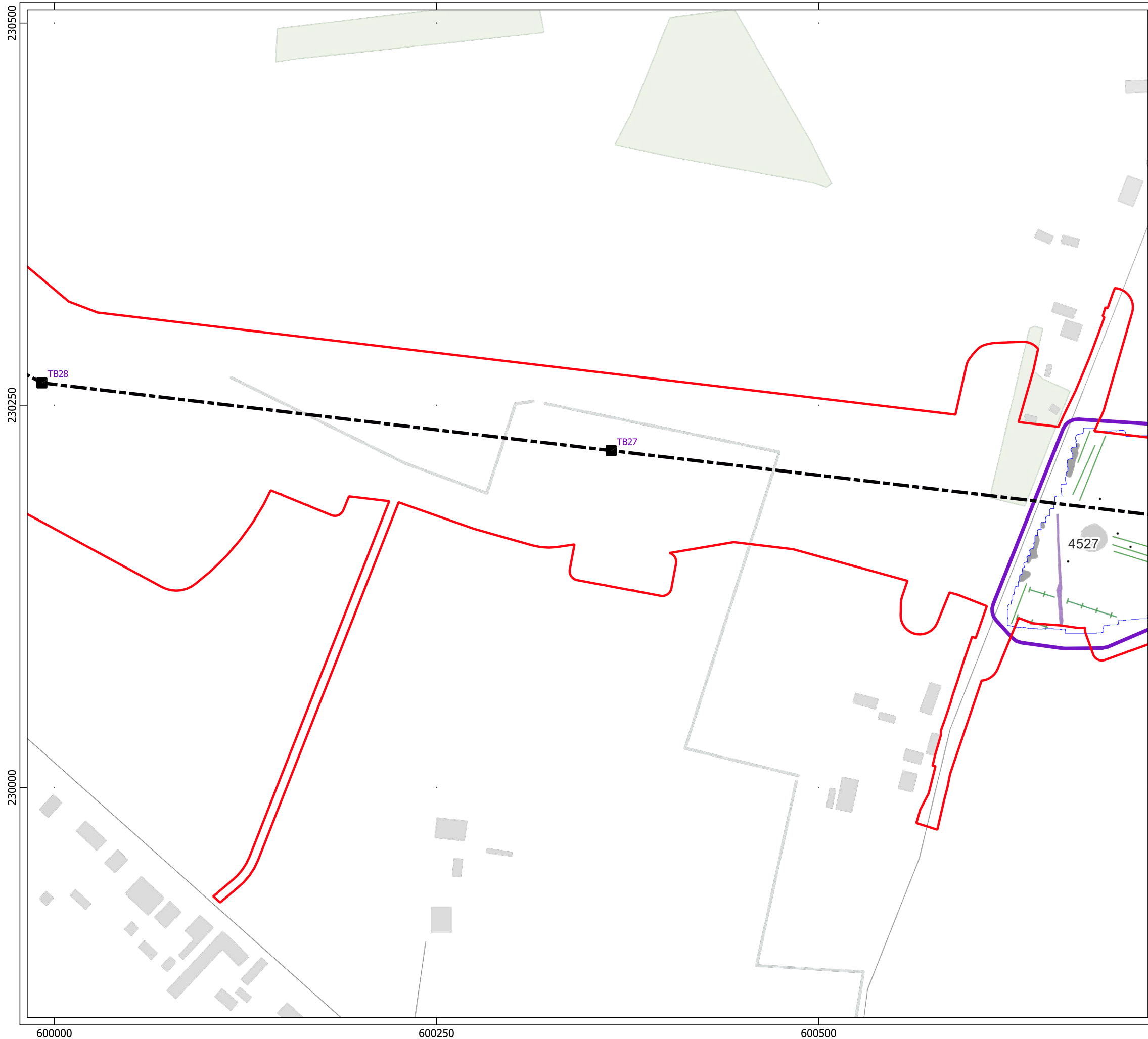
**Key**

- Order Limits
- Geophysical Survey Area
- Survey Extent
- Proposed Overhead Line Alignment
- Proposed Pylon Location
- XY Trace (25nT/cm)



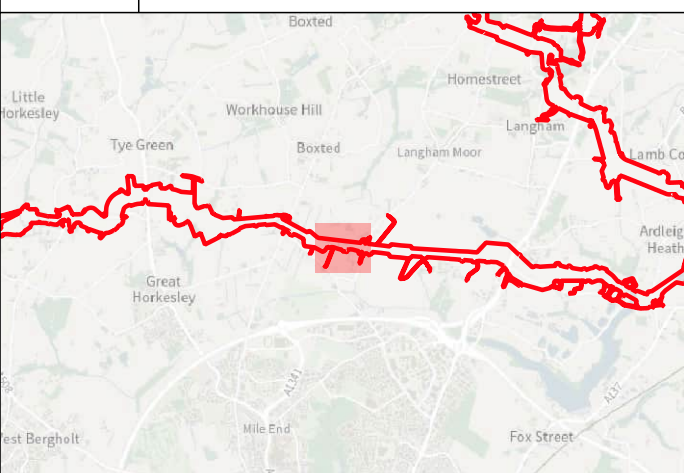
Contains Ordnance Survey data © Crown Copyright and database right 2026.  
This material is for client report only © Headland Archaeology. No unauthorised reproduction.

Site:	EAGR23
Created by:	KS
Checked by:	KH
Version:	v1.2
Date:	27/01/2026
Scale:	1:2,500 @ A3





**HEADLAND**  
ARCHAEOLOGY  
an RSK company

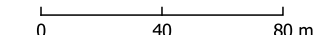


**Key**

- Order Limits
- Geophysical Survey Area
- Survey Extent
- Proposed Overhead Line Alignment
- Proposed Pylon Location

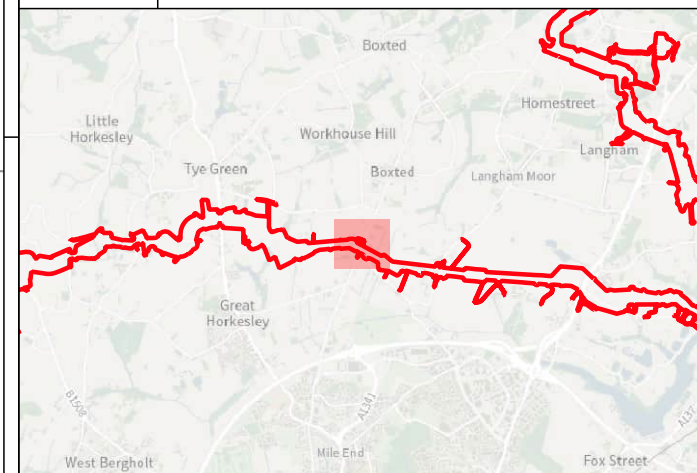
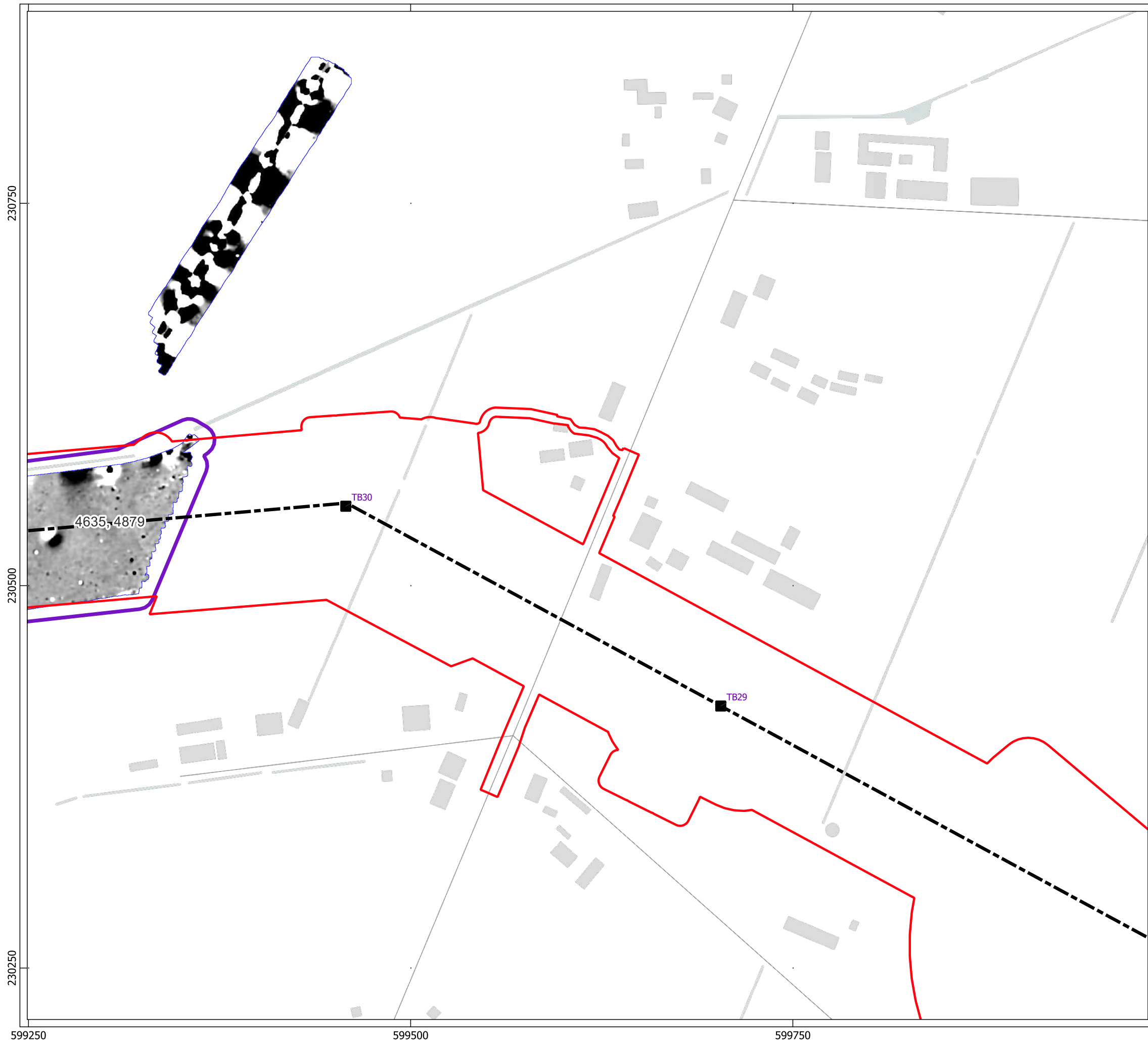
**Geophys Interpretation**

- Ferrous Objects
- Agriculture
- Field Drain
- Magnetic Disturbance (Above Ground)
- Magnetic Disturbance (Below Ground)
- Uncertain



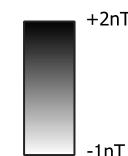
Contains Ordnance Survey data © Crown Copyright and database right 2026.	
This material is for client report only © Headland Archaeology. No unauthorised reproduction.	
Site:	EAGR23
Created by:	KS
Checked by:	KH
Version:	v1.2
Date:	27/01/2026
Scale:	1:2,500 @ A3





Key

- Order Limits
- Geophysical Survey Area
- Survey Extent
- Proposed Overhead Line Alignment
- Proposed Pylon Location





0 40 80 m

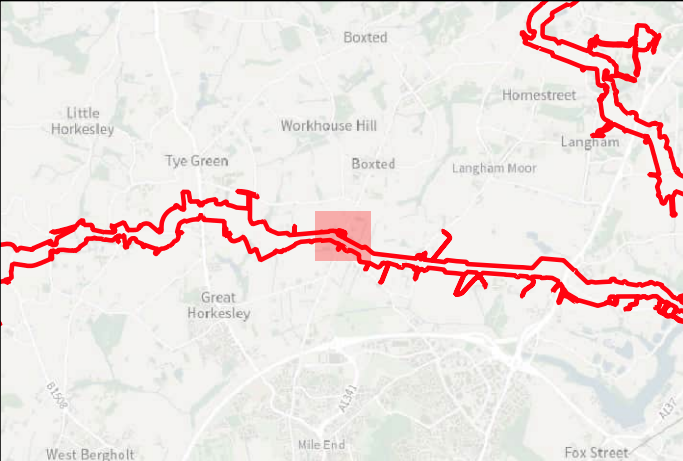
Contains Ordnance Survey data © Crown Copyright and database right 2026.  
This material is for client report only © Headland Archaeology. No unauthorised reproduction.

Site:	EAGR23
Created by:	KS
Checked by:	KH
Version:	v1.2
Date:	27/01/2026
Scale:	1:2,500 @ A3



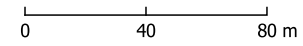


**HEADLAND**  
ARCHAEOLOGY  
an RSK company



**Key**

- Order Limits
- Geophysical Survey Area
- Survey Extent
- Proposed Overhead Line Alignment
- Proposed Pylon Location
- XY Trace (25nT/cm)

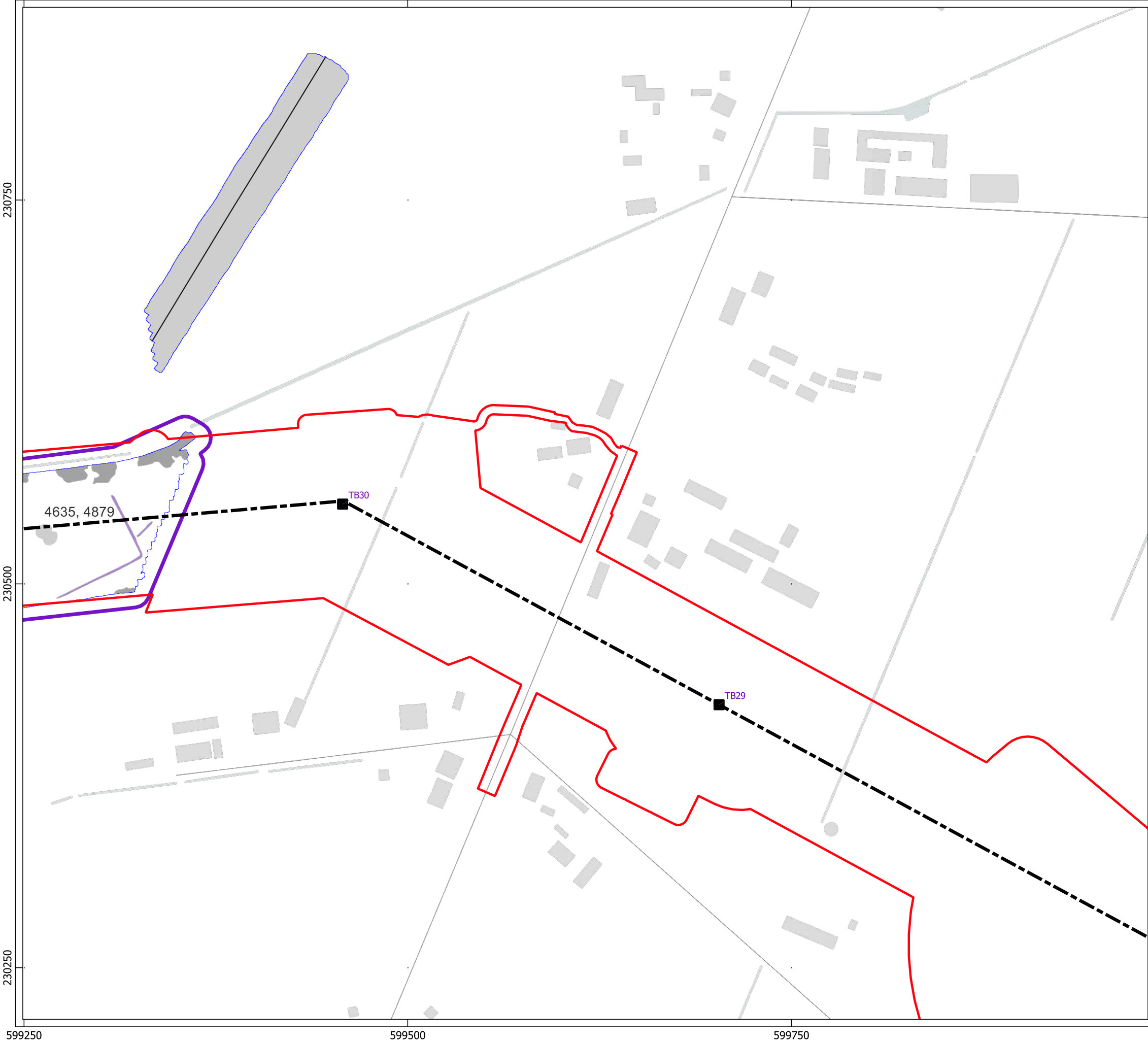




Contains Ordnance Survey data © Crown Copyright and database right 2026.

This material is for client report only © Headland Archaeology. No unauthorised reproduction.

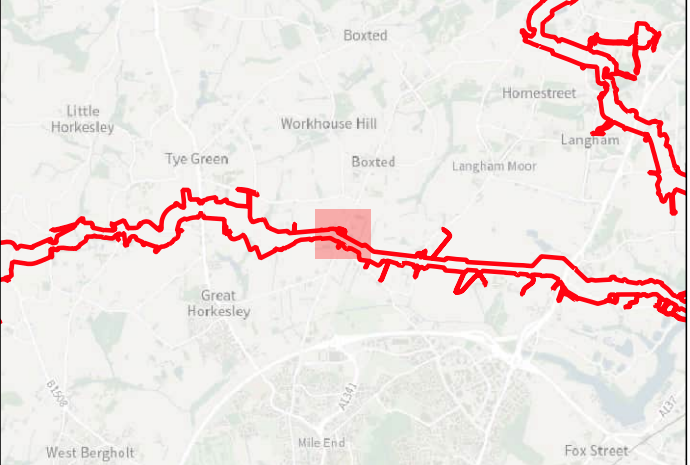
Site:	EAGR23
Created by:	KS
Checked by:	KH
Version:	v1.2
Date:	27/01/2026
Scale:	1:2,500 @ A3
















**HEADLAND**  
ARCHAEOLOGY  
an RSK company

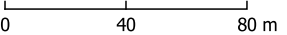


**Key**

-  Order Limits
-  Geophysical Survey Area
-  Survey Extent
-  Proposed Overhead Line Alignment
-  Proposed Pylon Location

**Geophys Interpretation**

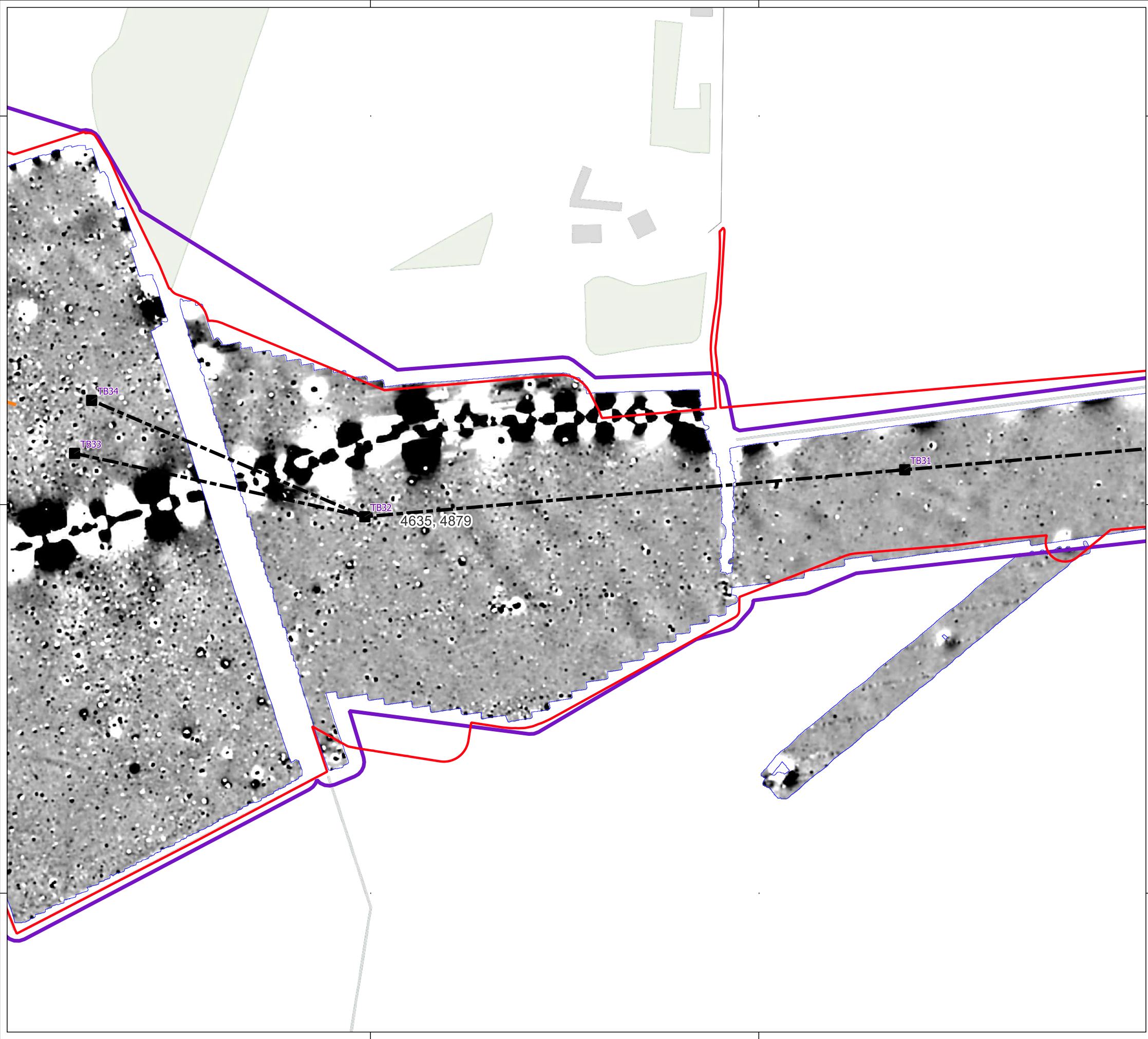
-  Service
-  Magnetic Disturbance (Above Ground)
-  Magnetic Disturbance (Below Ground)
-  Uncertain





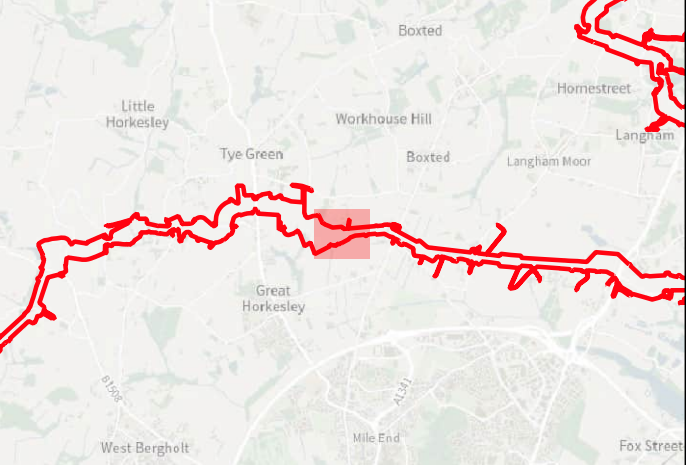
Contains Ordnance Survey data © Crown Copyright and database right 2026.

This material is for client report only © Headland Archaeology. No unauthorised reproduction.







Site:	EAGR23
Created by:	KS
Checked by:	KH
Version:	v1.2
Date:	27/01/2026
Scale:	1:2,500 @ A3








**Key**

-  Order Limits
-  Geophysical Survey Area
-  Survey Extent
-  Proposed Overhead Line Alignment
-  Proposed Pylon Location
-  Proposed Underground Cable Alignment



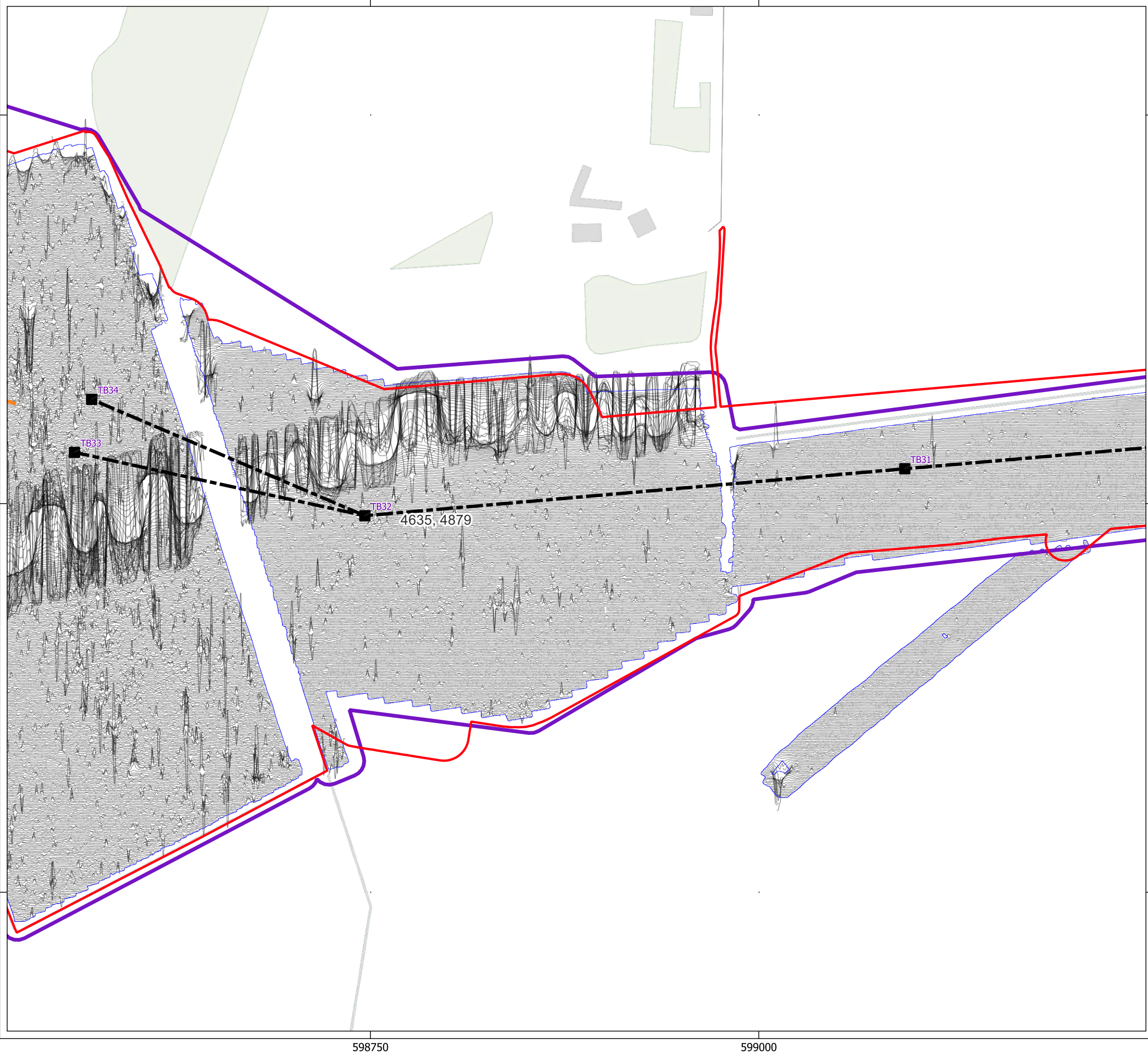
0 40 80 m


Contains Ordnance Survey data © Crown Copyright and database right 2026.


This material is for client report only © Headland Archaeology. No unauthorised reproduction.

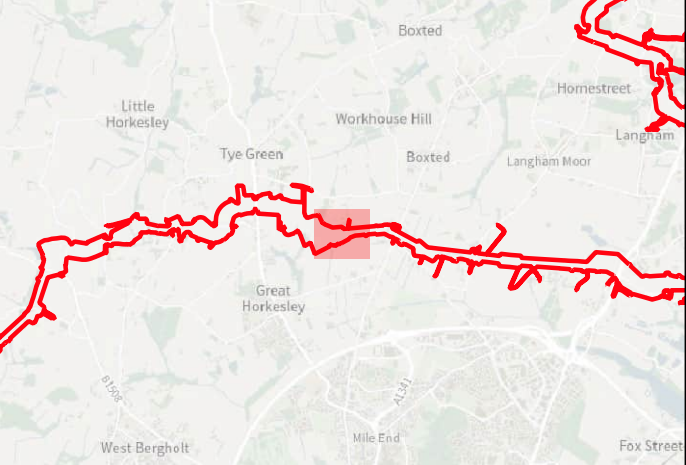
Site:	EAGR23
Created by:	KS
Checked by:	KH
Version:	v1.2
Date:	27/01/2026
Scale:	1:2,500 @ A3












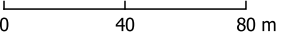


**HEADLAND**  
ARCHAEOLOGY  
an RSK company



**Key**

-  Order Limits
-  Geophysical Survey Area
-  Survey Extent
-  Proposed Overhead Line Alignment
-  Proposed Pylon Location
-  Proposed Underground Cable Alignment
-  XY Trace (25nT/cm)

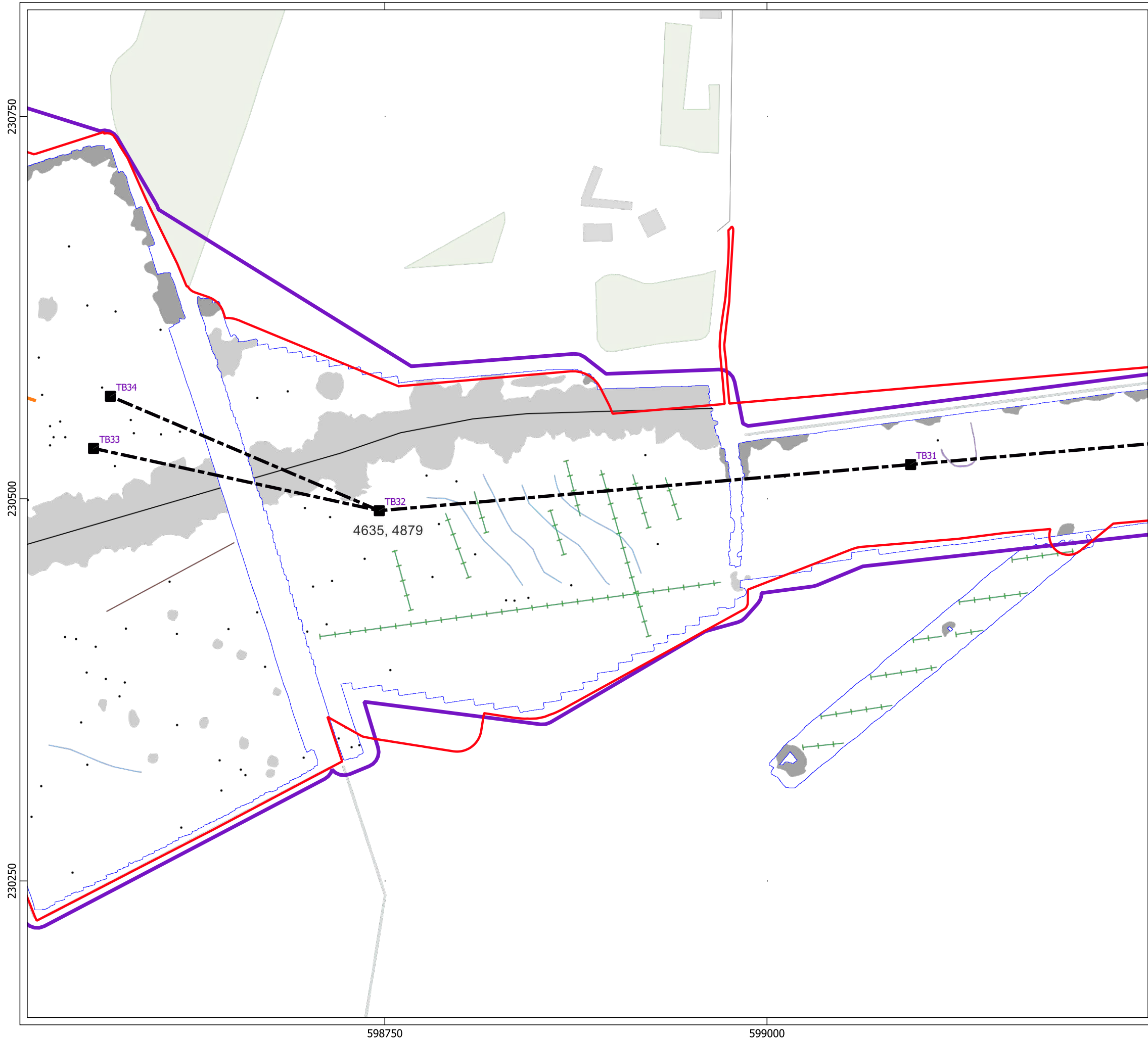




Contains Ordnance Survey data © Crown Copyright and database right 2026.

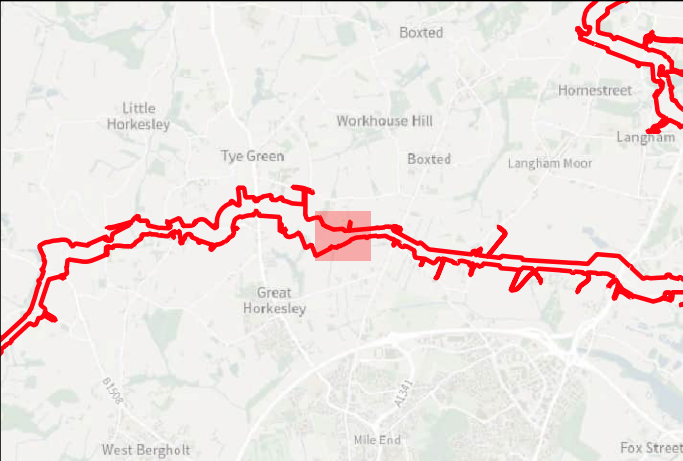
This material is for client report only © Headland Archaeology. No unauthorised reproduction.

Site:	EAGR23
Created by:	KS
Checked by:	KH
Version:	v1.2
Date:	27/01/2026
Scale:	1:2,500 @ A3







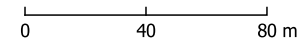


**Key**

- Order Limits
- Geophysical Survey Area
- Survey Extent
- Proposed Overhead Line Alignment
- Proposed Pylon Location
- Proposed Underground Cable Alignment

**Geophys Interpretation**

- Ferrous Objects
- Field Boundary
- Field Drain
- Natural
- Service
- Magnetic Disturbance (Above Ground)
- Magnetic Disturbance (Below Ground)
- Uncertain





Contains Ordnance Survey data © Crown Copyright and database right 2026.

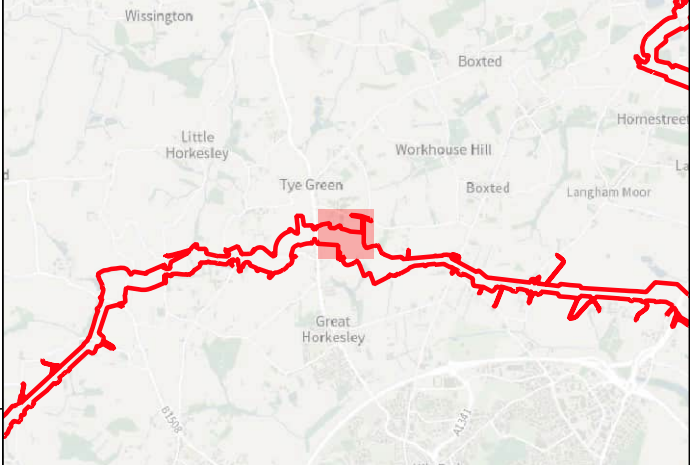
This material is for client report only © Headland Archaeology. No unauthorised reproduction.

Site:	EAGR23
Created by:	KS
Checked by:	KH
Version:	v1.2
Date:	27/01/2026
Scale:	1:2,500 @ A3














Key

-  Order Limits
-  Geophysical Survey Area
-  Survey Extent
-  Proposed Underground Cable Alignment

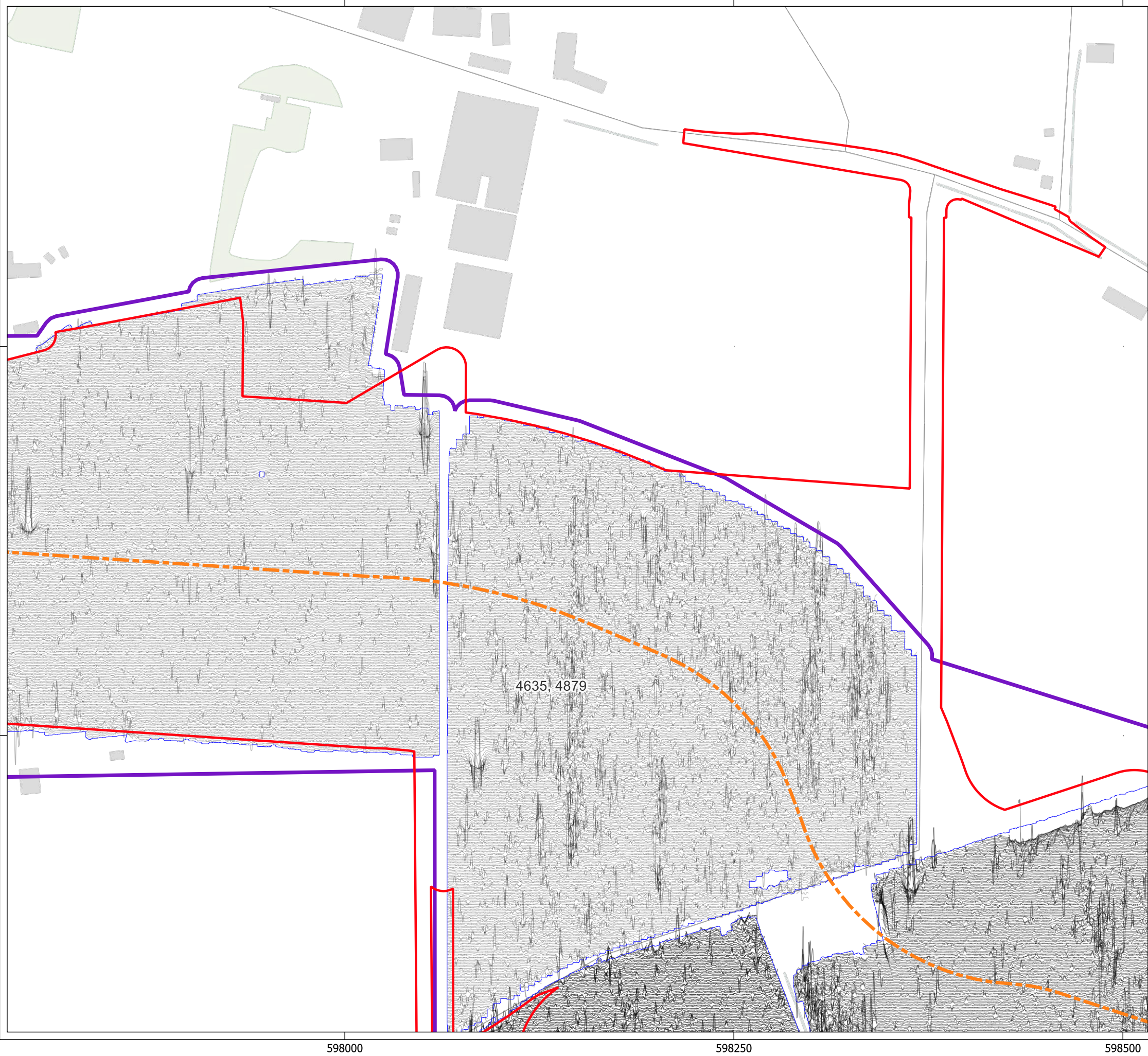




0 40 80 m

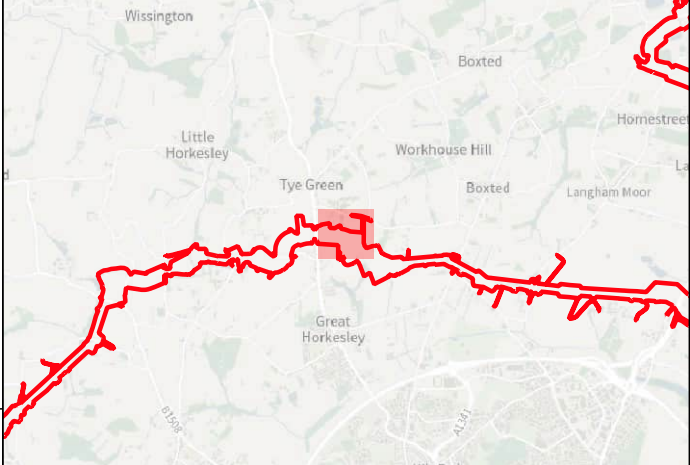
Contains Ordnance Survey data © Crown Copyright and database right 2026.  
This material is for client report only © Headland Archaeology. No unauthorised reproduction.

Site:	EAGR23
Created by:	KS
Checked by:	KH
Version:	v1.2
Date:	27/01/2026
Scale:	1:2,500 @ A3








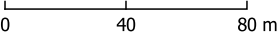






Key

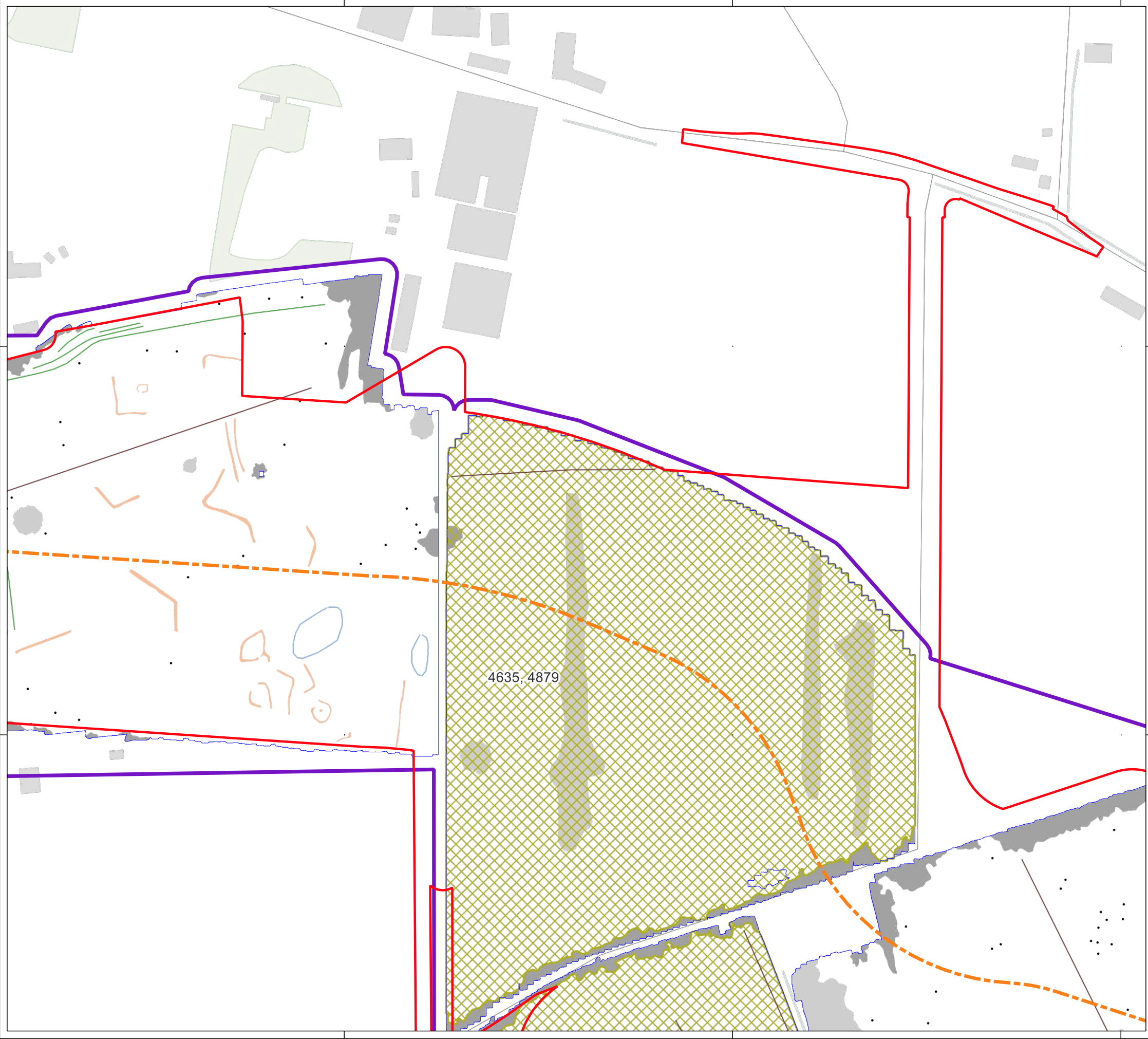
-  Order Limits
-  Geophysical Survey Area
-  Survey Extent
-  Proposed Underground Cable Alignment
-  XY Trace (25nT/cm)





Contains Ordnance Survey data © Crown Copyright and database right 2026.  
This material is for client report only © Headland Archaeology. No unauthorised reproduction.

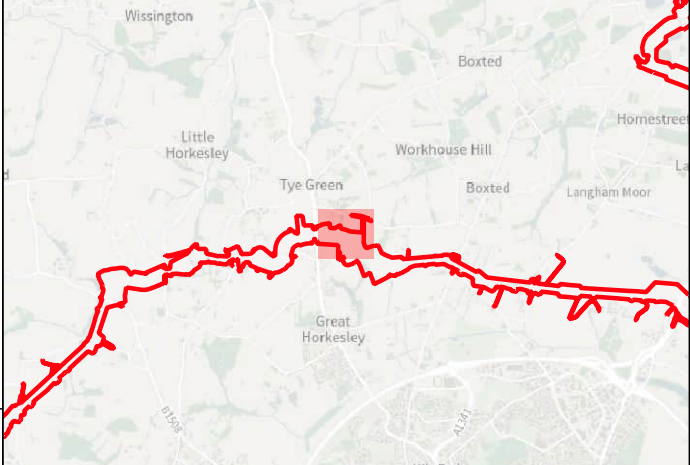
Site:	EAGR23
Created by:	KS
Checked by:	KH
Version:	v1.2
Date:	27/01/2026
Scale:	1:2,500 @ A3







an RSK company

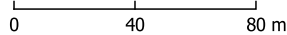


**Key**

- Order Limits
- Geophysical Survey Area
- Survey Extent
- Proposed Underground Cable Alignment

**Geophys Interpretation**

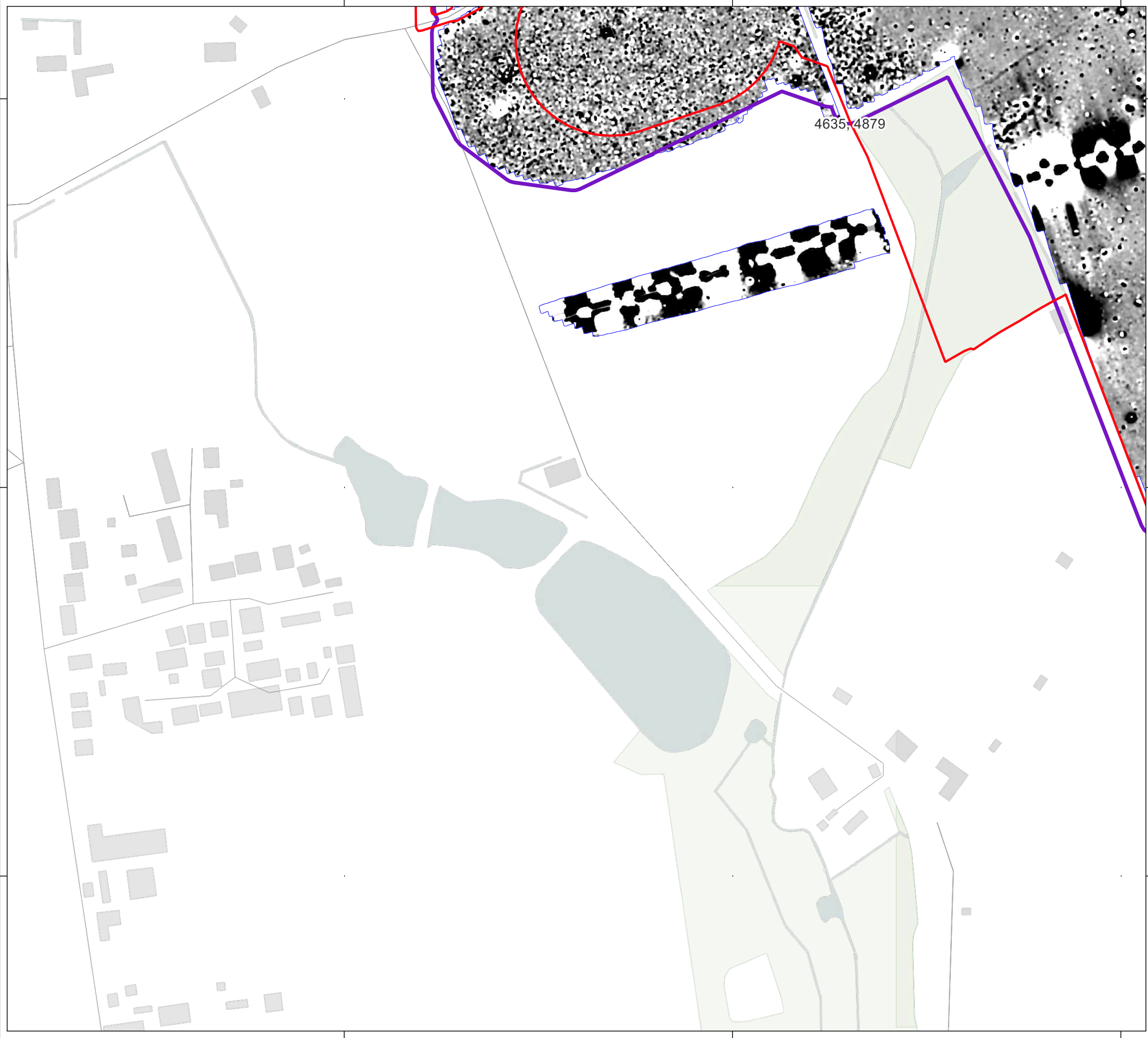
- Ferrous Objects
- Agriculture
- Field Boundary
- Natural
- Magnetic Disturbance (Above Ground)
- Magnetic Disturbance (Below Ground)
- Possible Archaeology
- Greenwaste





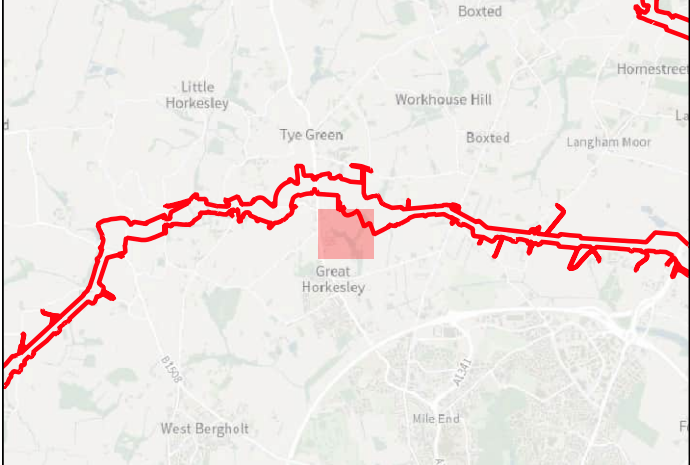
Contains Ordnance Survey data © Crown Copyright and database right 2026.

This material is for client report only © Headland Archaeology. No unauthorised reproduction.




Site:	EAGR23
Created by:	KS
Checked by:	KH
Version:	v1.2
Date:	27/01/2026
Scale:	1:2,500 @ A3








Key

-  Order Limits
-  Geophysical Survey Area
-  Survey Extent



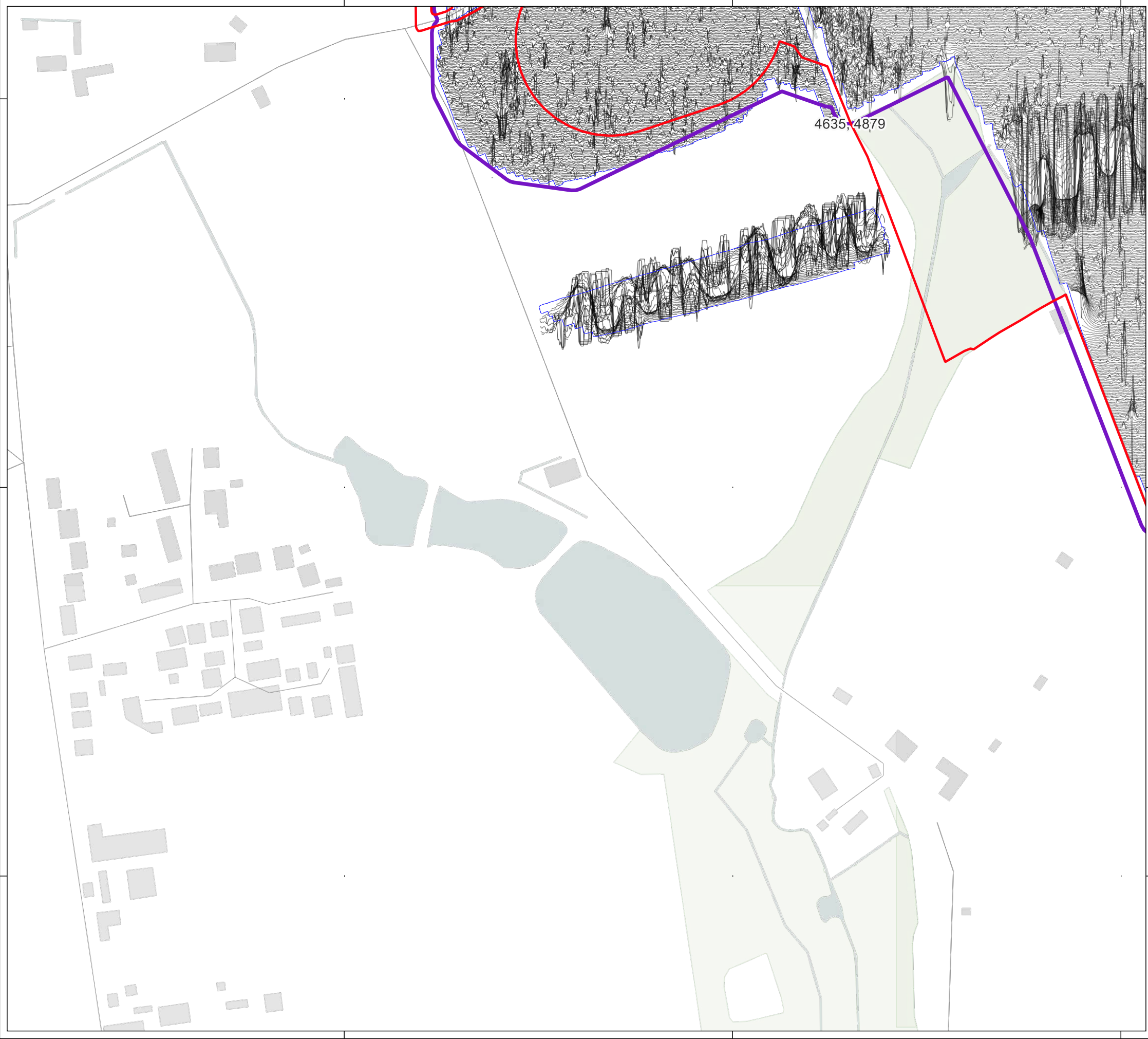
0 40 80 m



Contains Ordnance Survey data © Crown Copyright and database right 2026.

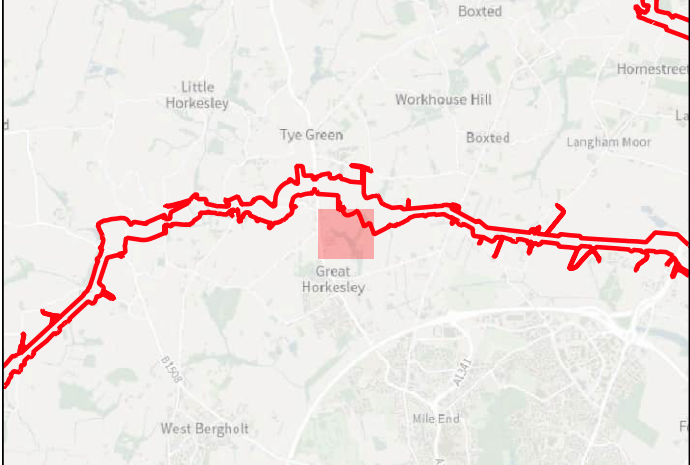
This material is for client report only © Headland Archaeology. No unauthorised reproduction.

Site:	EAGR23
Created by:	KS
Checked by:	KH
Version:	v1.2
Date:	27/01/2026
Scale:	1:2,500 @ A3



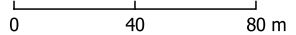






**Key**

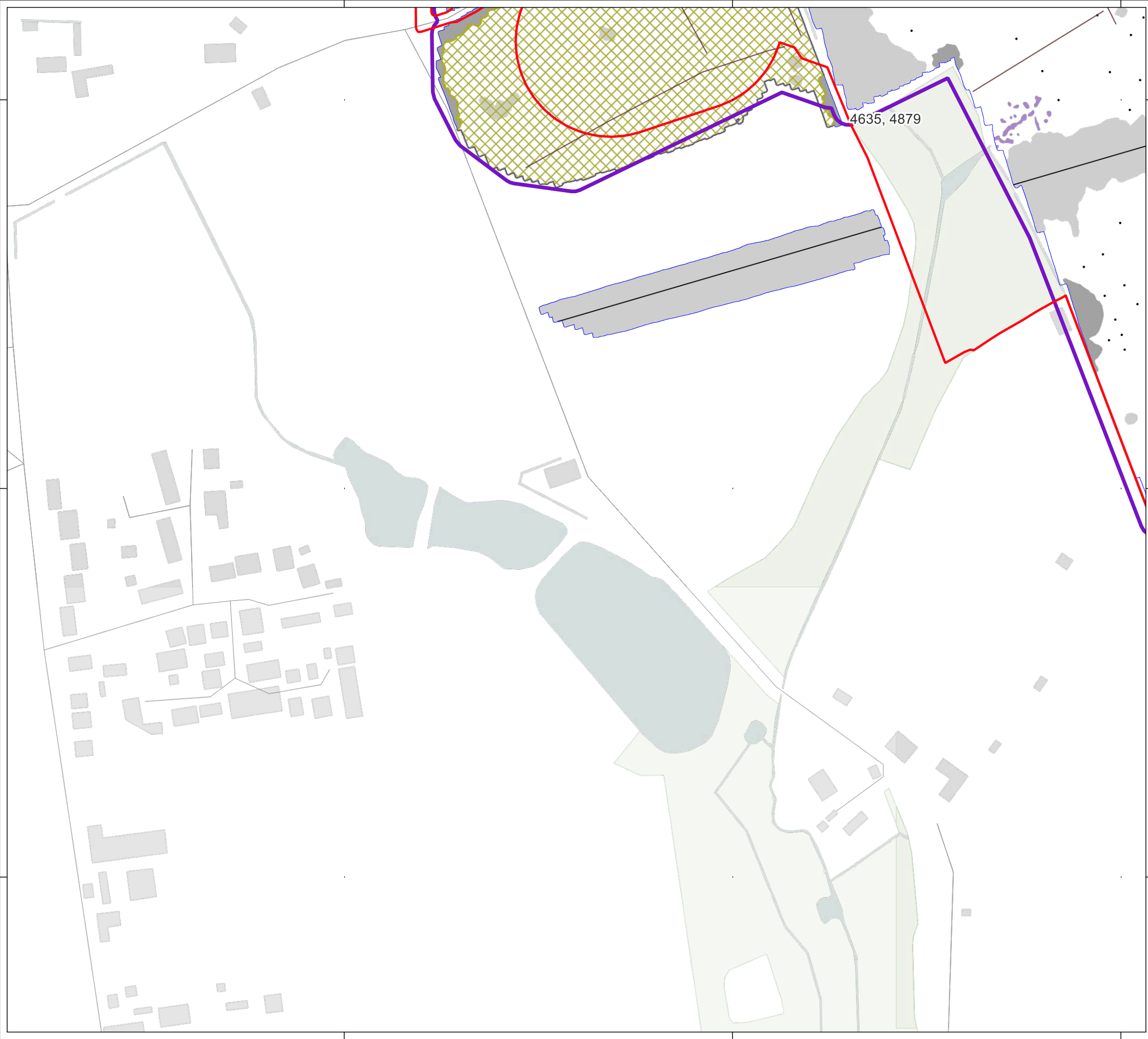
- ▭ Order Limits
- ▭ Geophysical Survey Area
- ▭ Survey Extent
- XY Trace (25nT/cm)





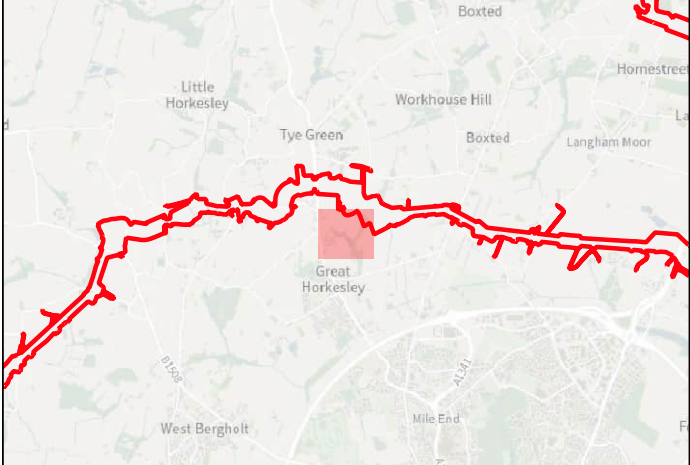
Contains Ordnance Survey data © Crown Copyright and database right 2026.

This material is for client report only © Headland Archaeology. No unauthorised reproduction.




Site:	EAGR23
Created by:	KS
Checked by:	KH
Version:	v1.2
Date:	27/01/2026
Scale:	1:2,500 @ A3












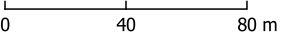


**Key**

-  Order Limits
-  Geophysical Survey Area
-  Survey Extent

**Geophys Interpretation**

-  Ferrous Objects
-  Field Boundary
-  Service
-  Magnetic Disturbance (Above Ground)
-  Magnetic Disturbance (Below Ground)
-  Uncertain
-  Greenwaste

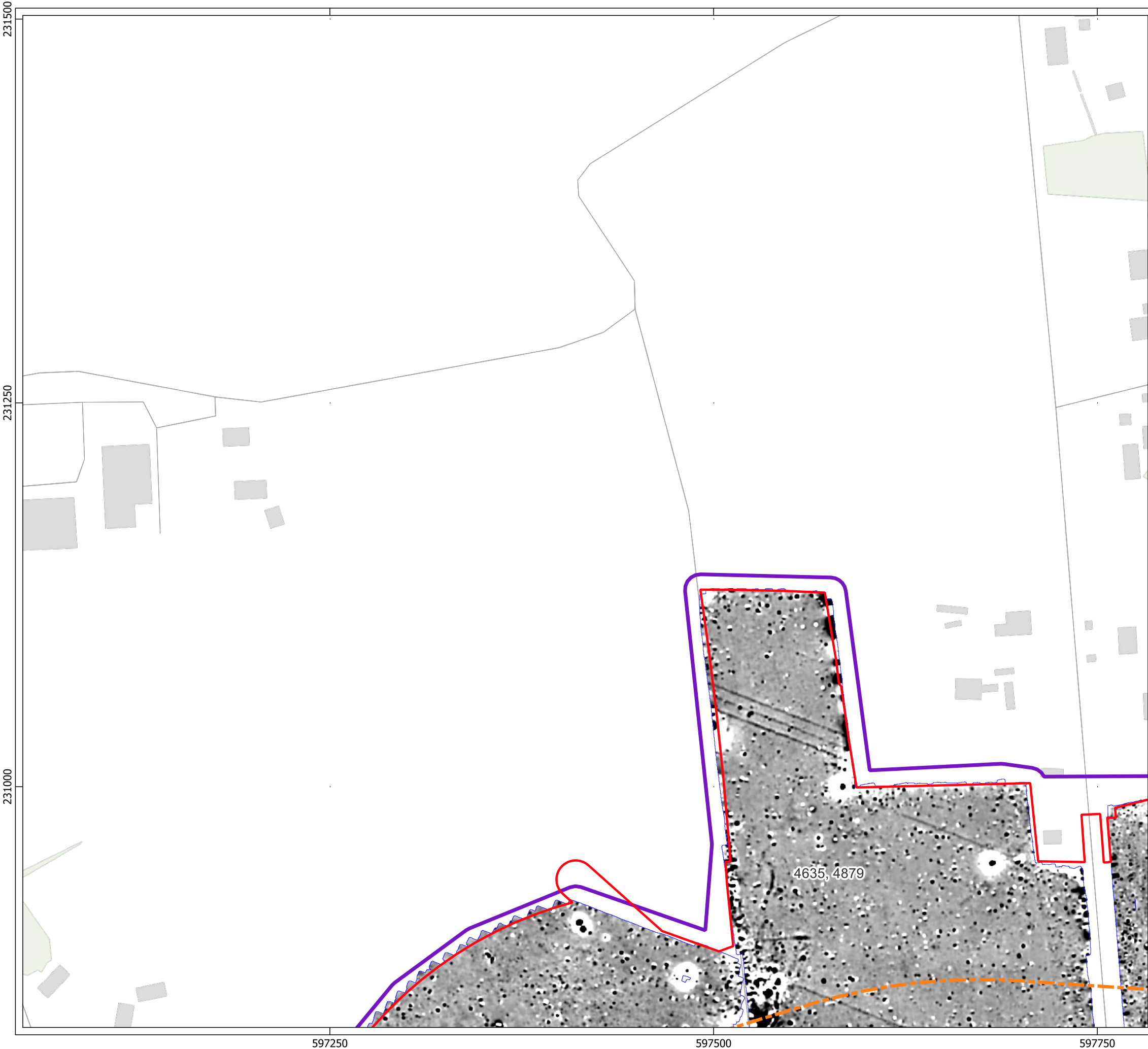




Contains Ordnance Survey data © Crown Copyright and database right 2026.

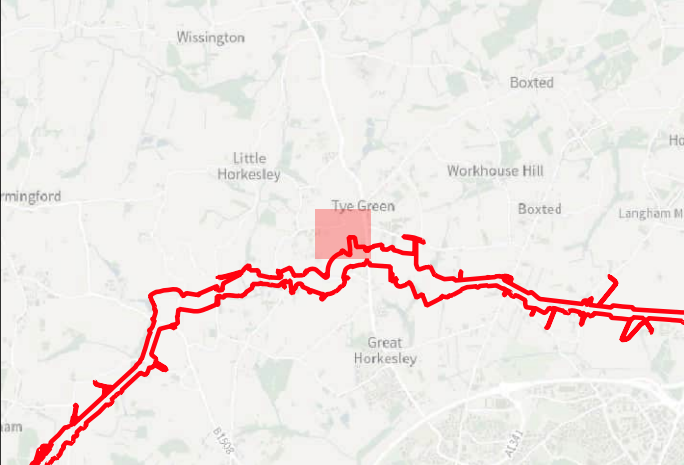
This material is for client report only © Headland Archaeology. No unauthorised reproduction.

Site:	EAGR23
Created by:	KS
Checked by:	KH
Version:	v1.2
Date:	27/01/2026
Scale:	1:2,500 @ A3














**Key**

-  Order Limits
-  Geophysical Survey Area
-  Survey Extent
-  Proposed Underground Cable Alignment



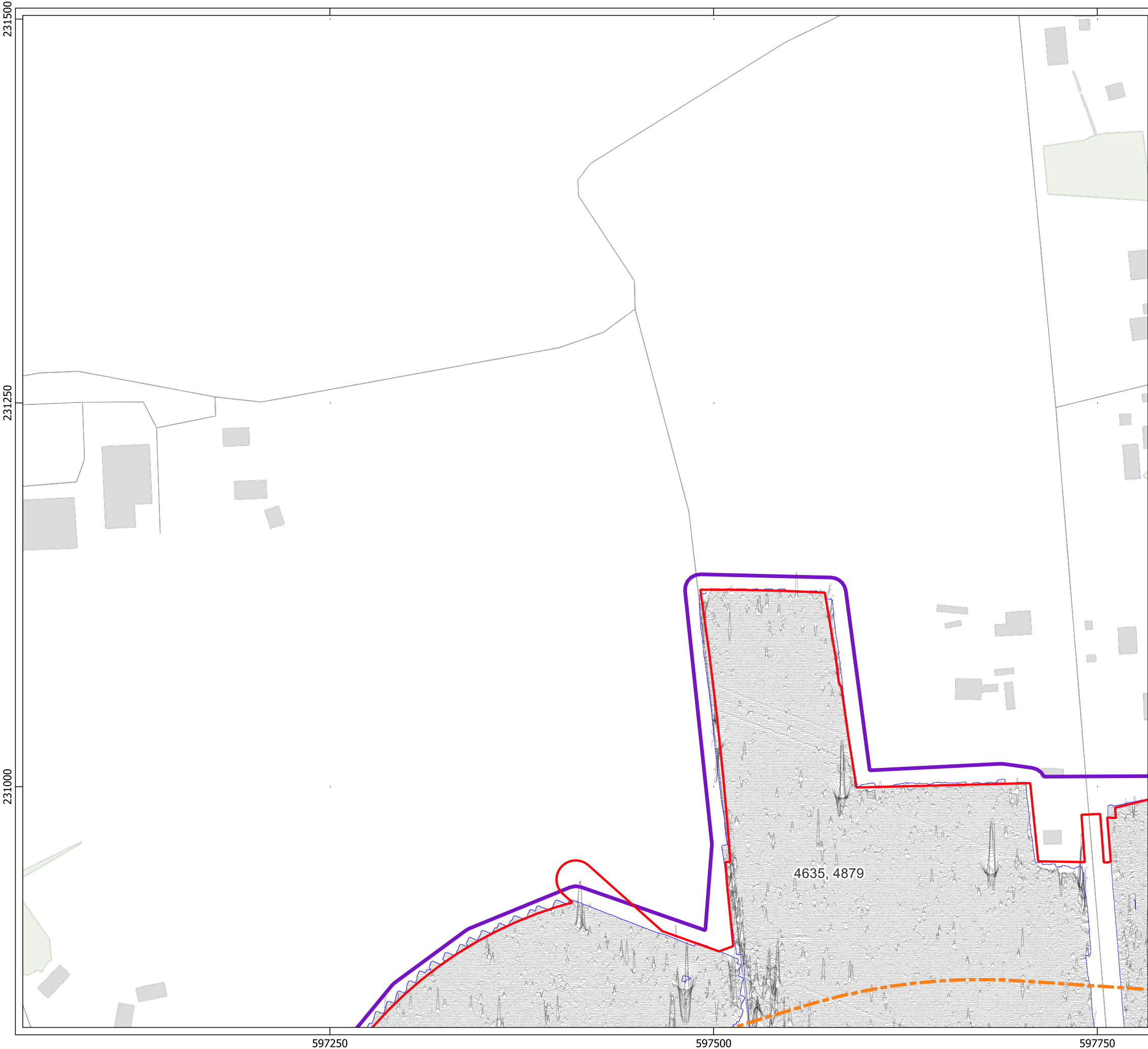
0 40 80 m



Contains Ordnance Survey data © Crown Copyright and database right 2026.

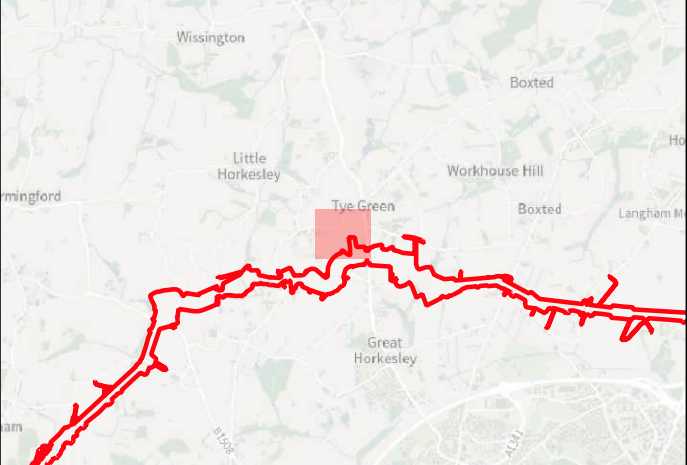
This material is for client report only © Headland Archaeology. No unauthorised reproduction.

Site:	EAGR23
Created by:	KS
Checked by:	KH
Version:	v1.2
Date:	27/01/2026
Scale:	1:2,500 @ A3






Illus - 504 Processed greyscale magnetometer data; Subsector 90

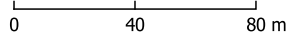






Key

-  Order Limits
-  Geophysical Survey Area
-  Survey Extent
-  Proposed Underground Cable Alignment
-  XY Trace (25nT/cm)



Contains Ordnance Survey data © Crown Copyright and database right 2026.

This material is for client report only © Headland Archaeology. No unauthorised reproduction.

Site:	EAGR23
Created by:	KS
Checked by:	KH
Version:	v1.2
Date:	27/01/2026
Scale:	1:2,500 @ A3



231500

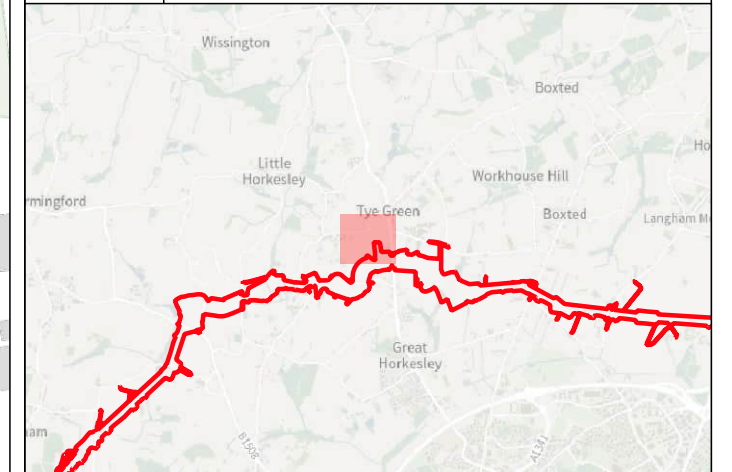
231250

231000

597250

597500

597750

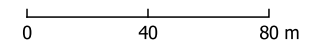


Key

- Order Limits
- Geophysical Survey Area
- Survey Extent
- Proposed Underground Cable Alignment

Geophys Interpretation

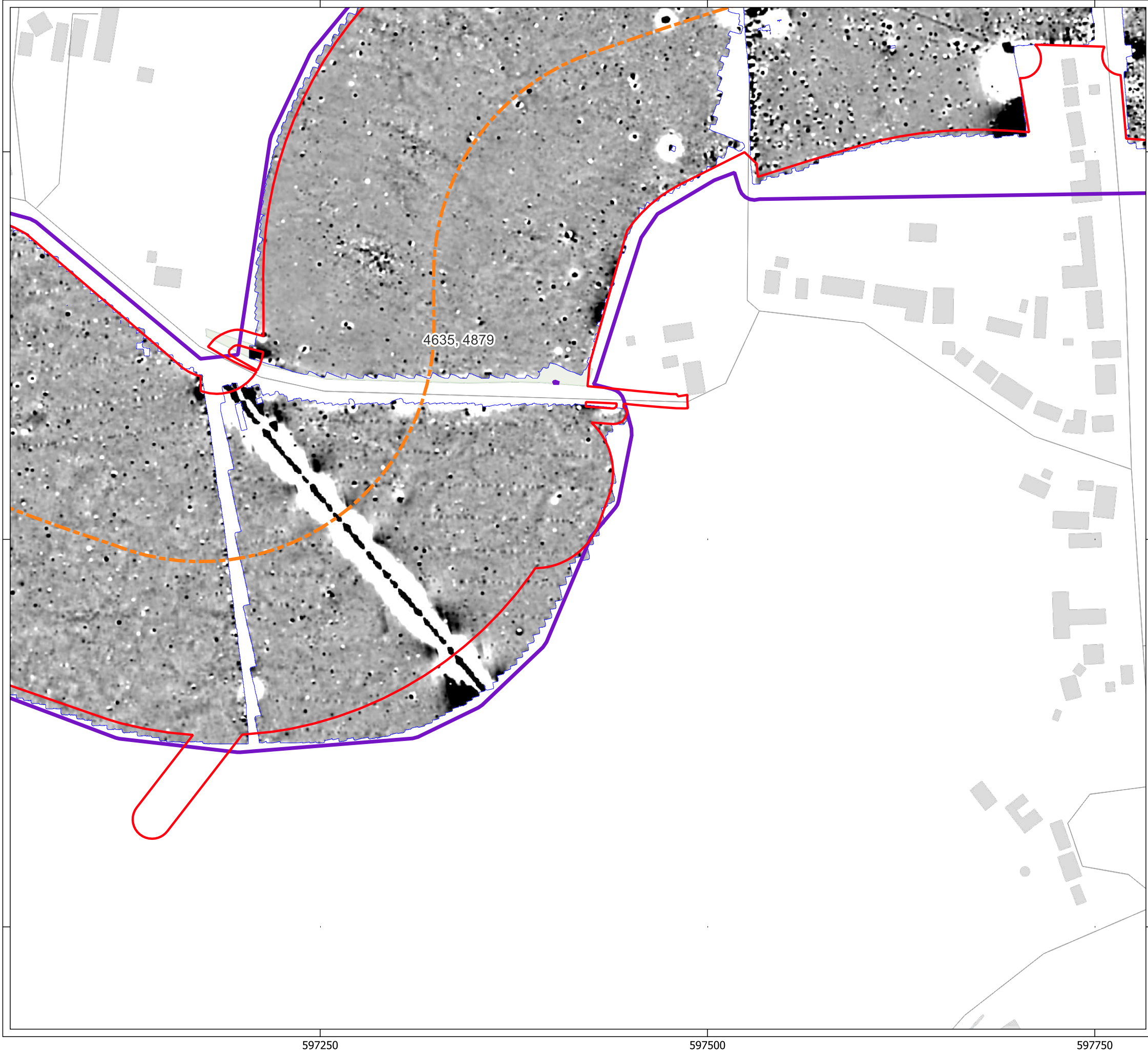
- Ferrous Objects
- Agriculture
- Field Boundary
- Field Drain
- Magnetic Disturbance (Above Ground)
- Magnetic Disturbance (Below Ground)
- Possible Archaeology
- Uncertain





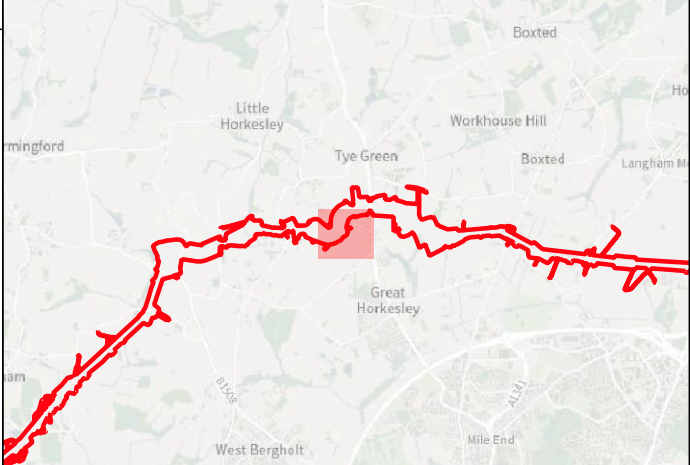
Contains Ordnance Survey data © Crown Copyright and database right 2026.  
This material is for client report only © Headland Archaeology. No unauthorised reproduction.

Site:	EAGR23
Created by:	KS
Checked by:	KH
Version:	v1.2
Date:	27/01/2026
Scale:	1:2,500 @ A3





Illus - 506 Interpretation of magnetometer data; Subsector 90








**Key**

-  Order Limits
-  Geophysical Survey Area
-  Survey Extent
-  Proposed Underground Cable Alignment



0 40 80 m

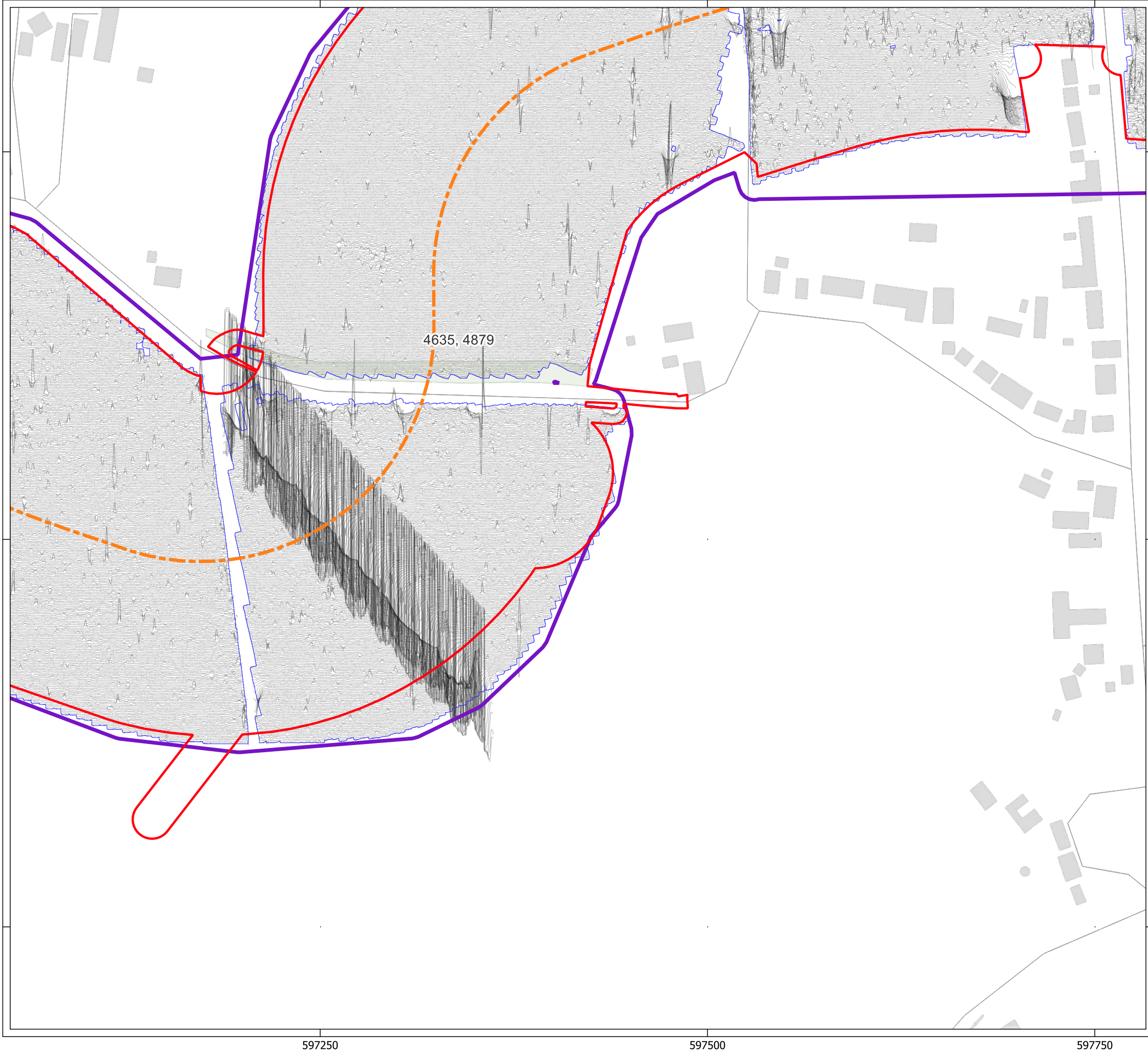
Contains Ordnance Survey data © Crown Copyright and database right 2026.



This material is for client report only © Headland Archaeology. No unauthorised reproduction.

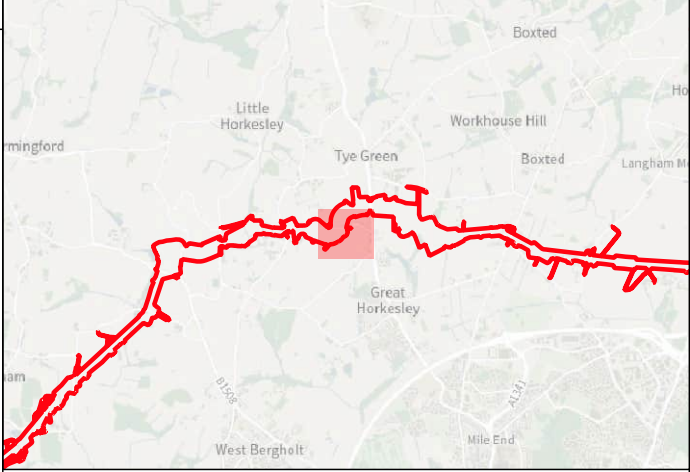
Site:	EAGR23
Created by:	KS
Checked by:	KH
Version:	v1.2
Date:	27/01/2026
Scale:	1:2,500 @ A3

Illus - 507 Processed greyscale magnetometer data; Subsector 91








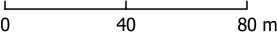






**Key**

-  Order Limits
-  Geophysical Survey Area
-  Survey Extent
-  Proposed Underground Cable Alignment
-  XY Trace (25nT/cm)

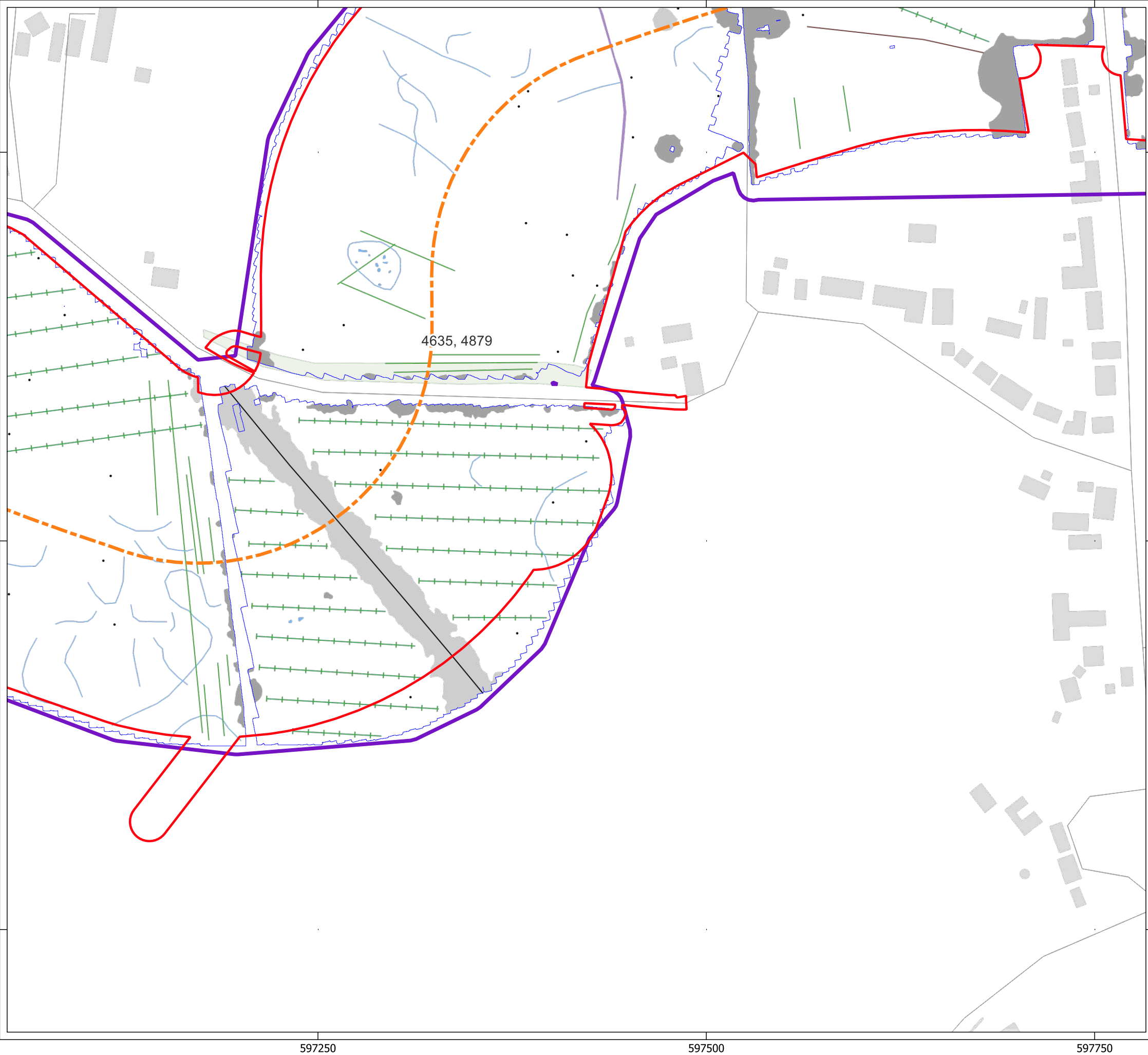




Contains Ordnance Survey data © Crown Copyright and database right 2026.

This material is for client report only © Headland Archaeology. No unauthorised reproduction.

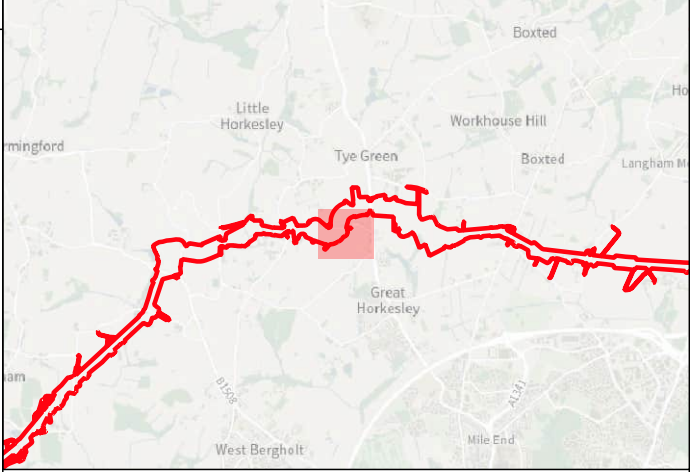
Site:	EAGR23
Created by:	KS
Checked by:	KH
Version:	v1.2
Date:	27/01/2026
Scale:	1:2,500 @ A3





















**HEADLAND**  
**ARCHAEOLOGY**  
an RSK company

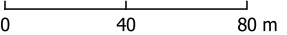


**Key**

-  Order Limits
-  Geophysical Survey Area
-  Survey Extent
-  Proposed Underground Cable Alignment

**Geophys Interpretation**

-  Ferrous Objects
-  Agriculture
-  Field Boundary
-  Field Drain
-  Natural
-  Service
-  Magnetic Disturbance (Above Ground)
-  Magnetic Disturbance (Below Ground)
-  Natural
-  Uncertain





Contains Ordnance Survey data © Crown Copyright and database right 2026.

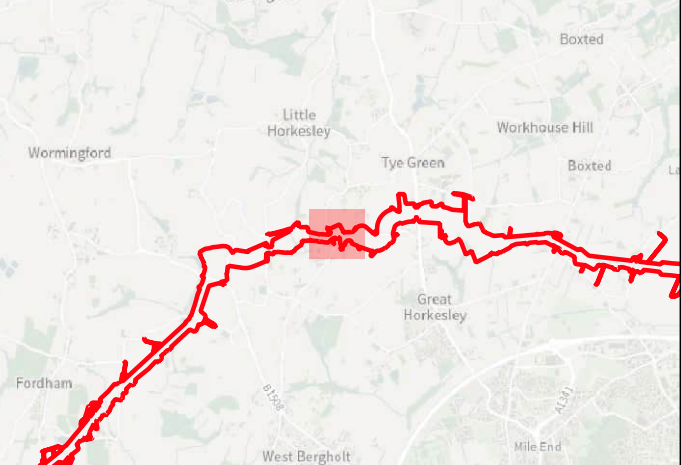
This material is for client report only © Headland Archaeology. No unauthorised reproduction.

Site:	EAGR23
Created by:	KS
Checked by:	KH
Version:	v1.2
Date:	27/01/2026
Scale:	1:2,500 @ A3














Key

-  Order Limits
-  Geophysical Survey Area
-  Survey Extent
-  Proposed Underground Cable Alignment



0 40 80 m



Contains Ordnance Survey data © Crown Copyright and database right 2026.

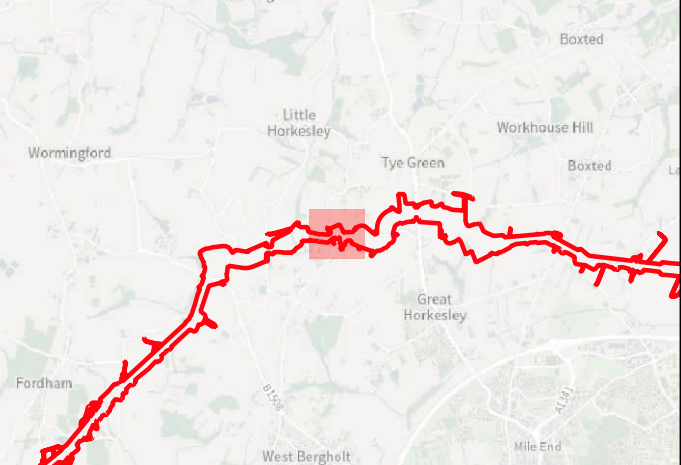
This material is for client report only © Headland Archaeology. No unauthorised reproduction.

Site:	EAGR23
Created by:	KS
Checked by:	KH
Version:	v1.2
Date:	27/01/2026
Scale:	1:2,500 @ A3



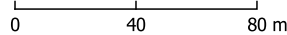






**Key**

- Order Limits
- Geophysical Survey Area
- Survey Extent
- Proposed Underground Cable Alignment
- XY Trace (25nT/cm)

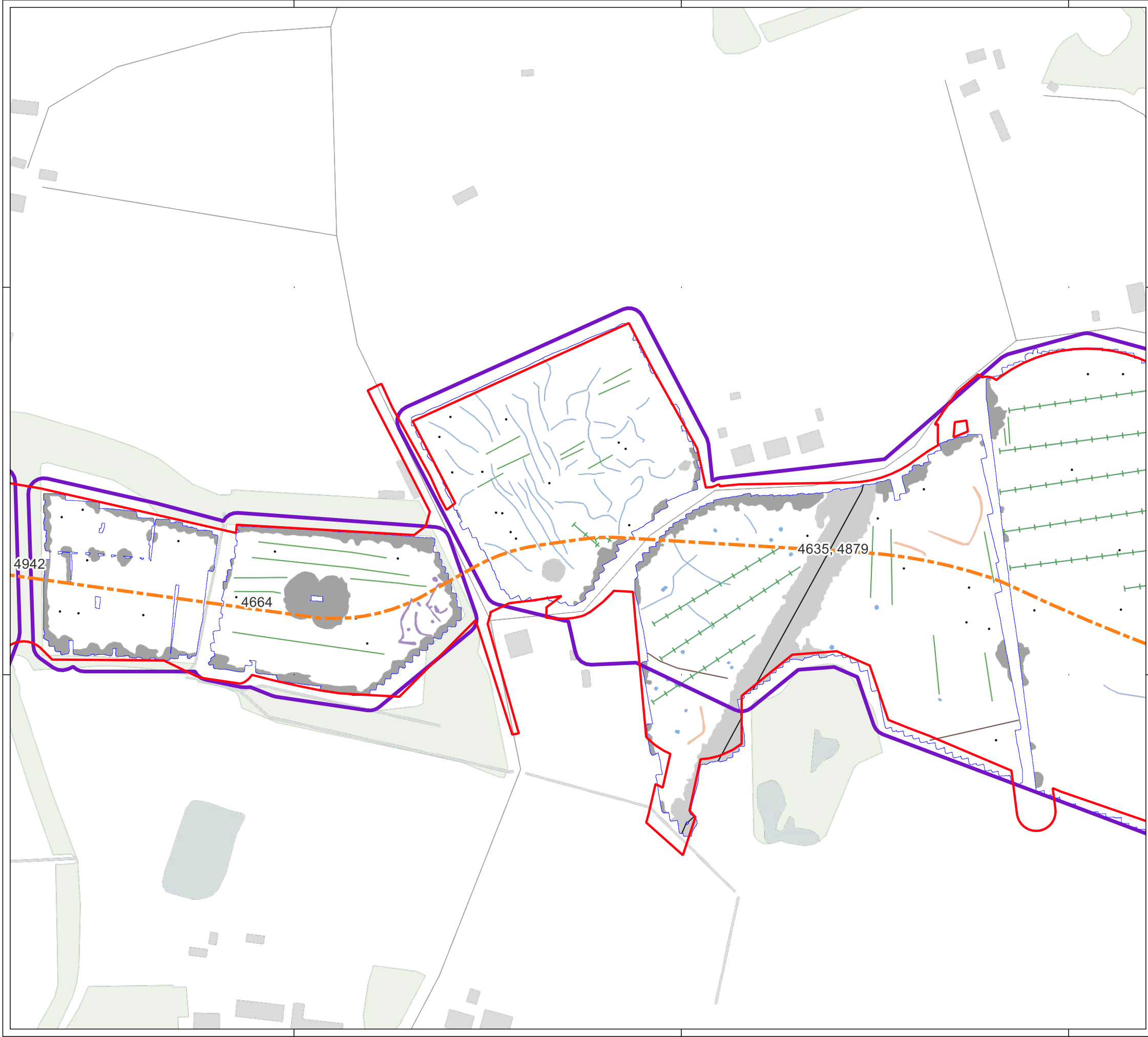



Contains Ordnance Survey data © Crown Copyright and database right 2026.


This material is for client report only © Headland Archaeology. No unauthorised reproduction.

Site:	EAGR23
Created by:	KS
Checked by:	KH
Version:	v1.2
Date:	27/01/2026
Scale:	1:2,500 @ A3



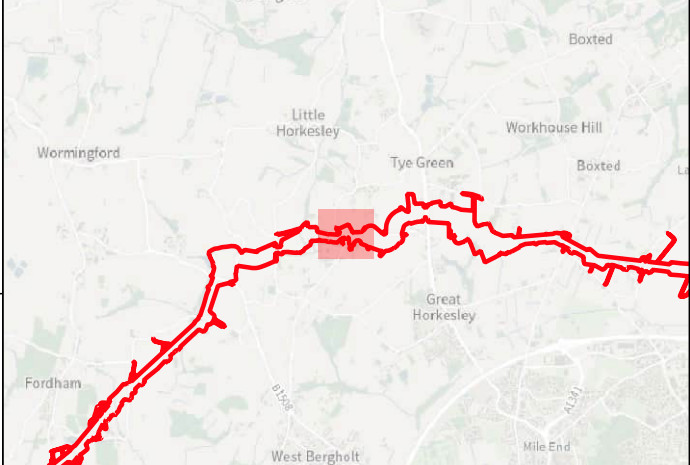






**HEADLAND**  
ARCHAEOLOGY

an **RSK** company

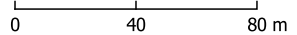


**Key**

- Order Limits
- Geophysical Survey Area
- Survey Extent
- Proposed Underground Cable Alignment

**Geophys Interpretation**

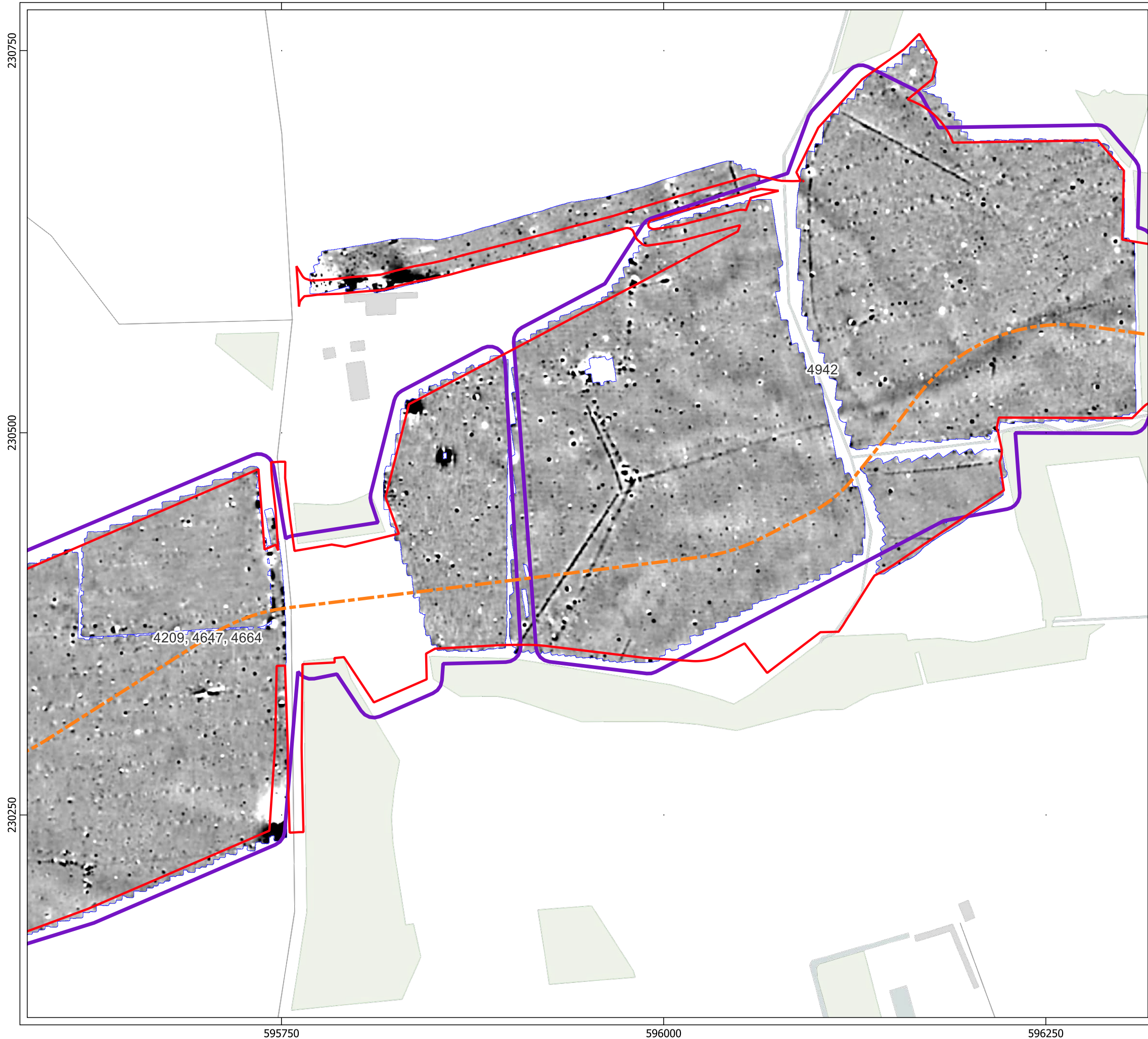
- Ferrous Objects
- Agriculture
- Field Boundary
- Field Drain
- Natural
- Service
- Magnetic Disturbance (Above Ground)
- Magnetic Disturbance (Below Ground)
- Natural
- Possible Archaeology
- Uncertain





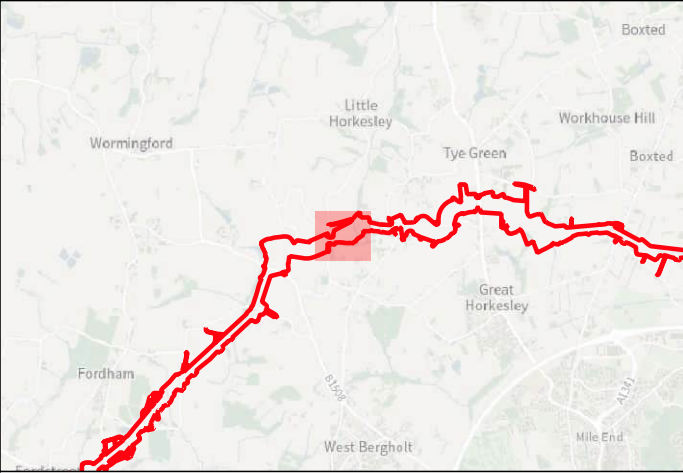
Contains Ordnance Survey data © Crown Copyright and database right 2026.

This material is for client report only © Headland Archaeology. No unauthorised reproduction.





Site:	EAGR23
Created by:	KS
Checked by:	KH
Version:	v1.2
Date:	27/01/2026
Scale:	1:2,500 @ A3

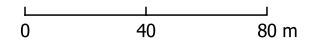







Key

-  Order Limits
-  Geophysical Survey Area
-  Survey Extent
-  Proposed Underground Cable Alignment

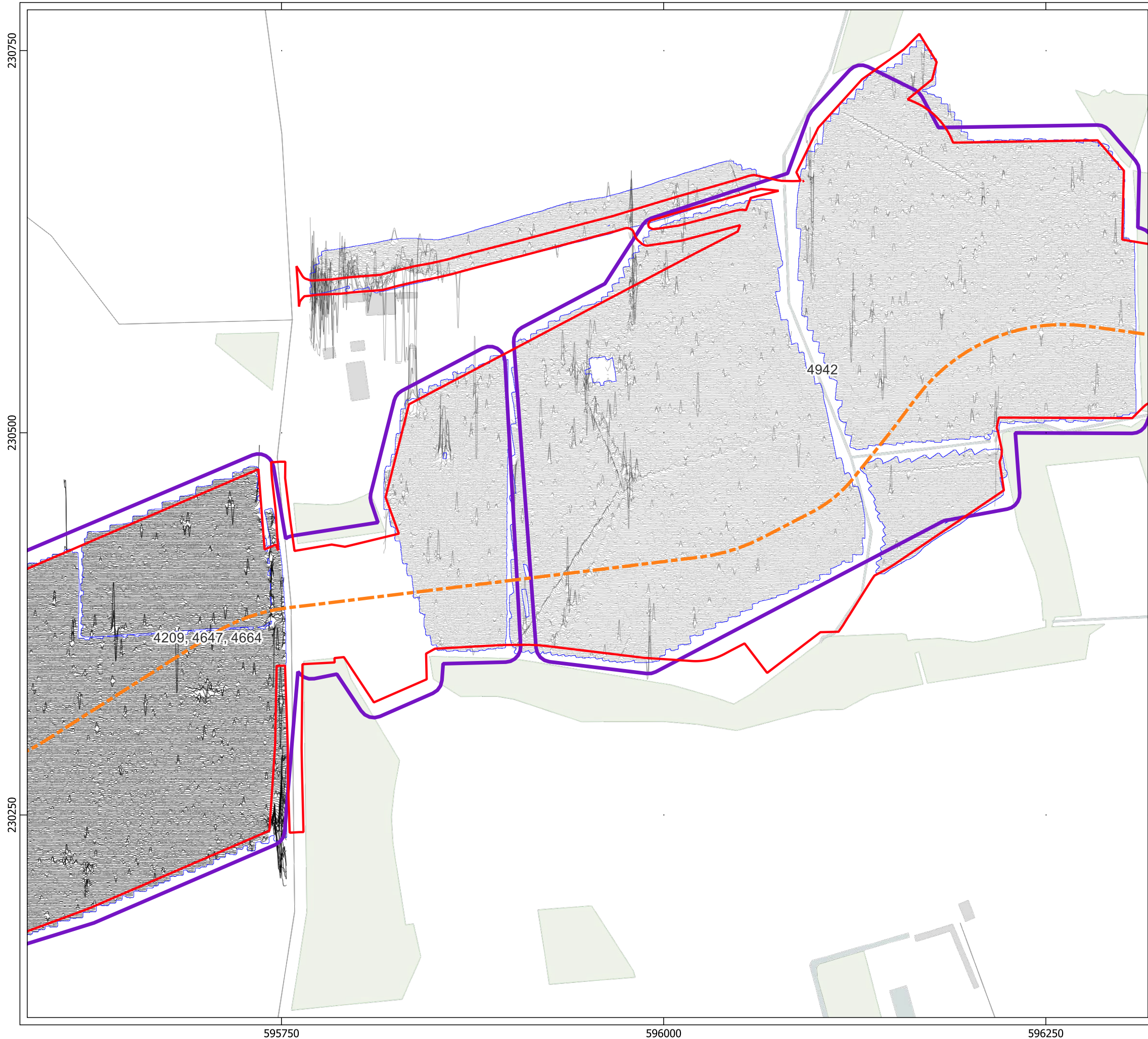




Contains Ordnance Survey data © Crown Copyright and database right 2026.

This material is for client report only © Headland Archaeology. No unauthorised reproduction.

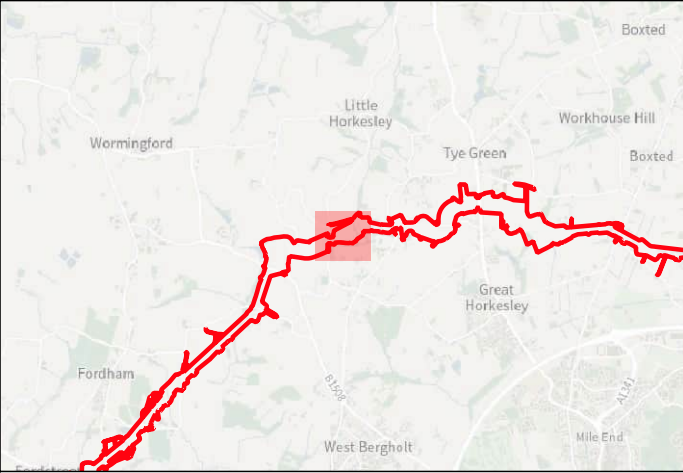
Site:	EAGR23
Created by:	KS
Checked by:	KH
Version:	v1.2
Date:	27/01/2026
Scale:	1:2,500 @ A3





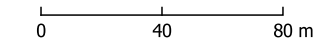


**HEADLAND**  
ARCHAEOLOGY  
an RSK company



**Key**

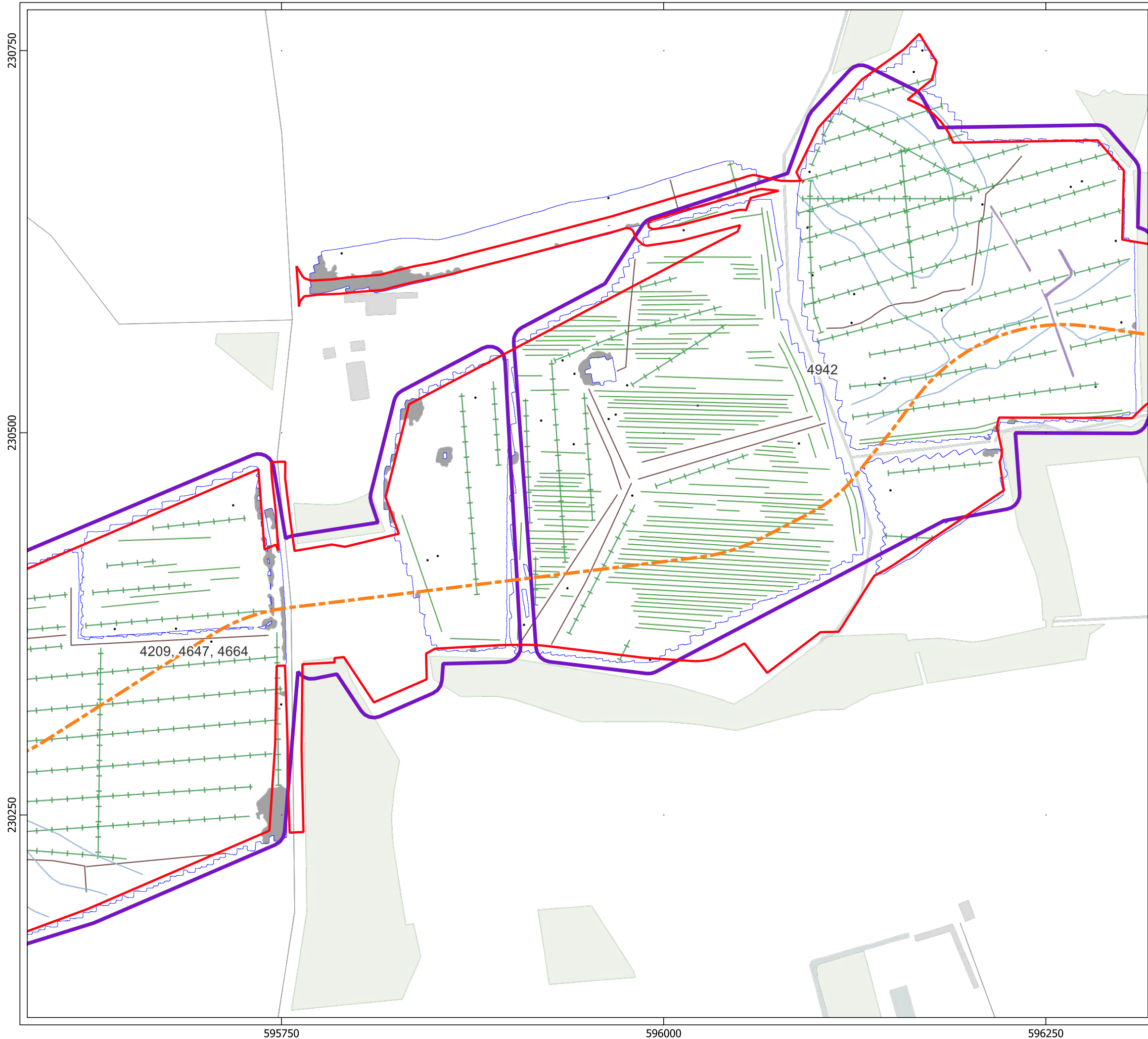
- Order Limits
- Geophysical Survey Area
- Survey Extent
- Proposed Underground Cable Alignment
- XY Trace (25nT/cm)



Contains Ordnance Survey data © Crown Copyright and database right 2026.  
This material is for client report only © Headland Archaeology. No unauthorised reproduction.

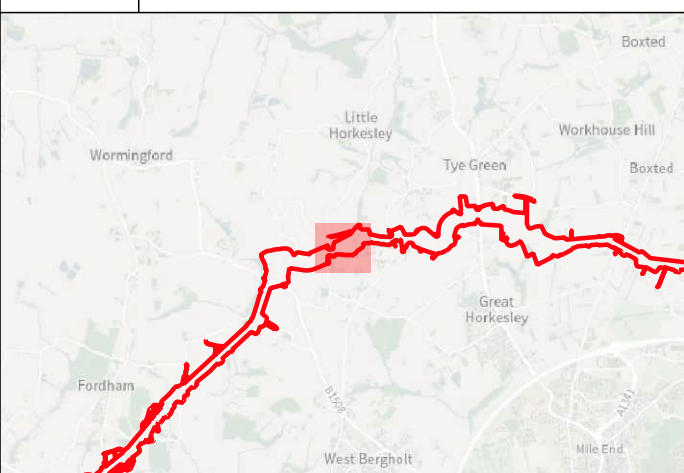
Site:	EAGR23
Created by:	KS
Checked by:	KH
Version:	v1.2
Date:	27/01/2026
Scale:	1:2,500 @ A3







**HEADLAND**  
ARCHAEOLOGY  
an RSK company

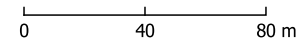


**Key**

- Order Limits
- Geophysical Survey Area
- Survey Extent
- Proposed Underground Cable Alignment

**Geophys Interpretation**

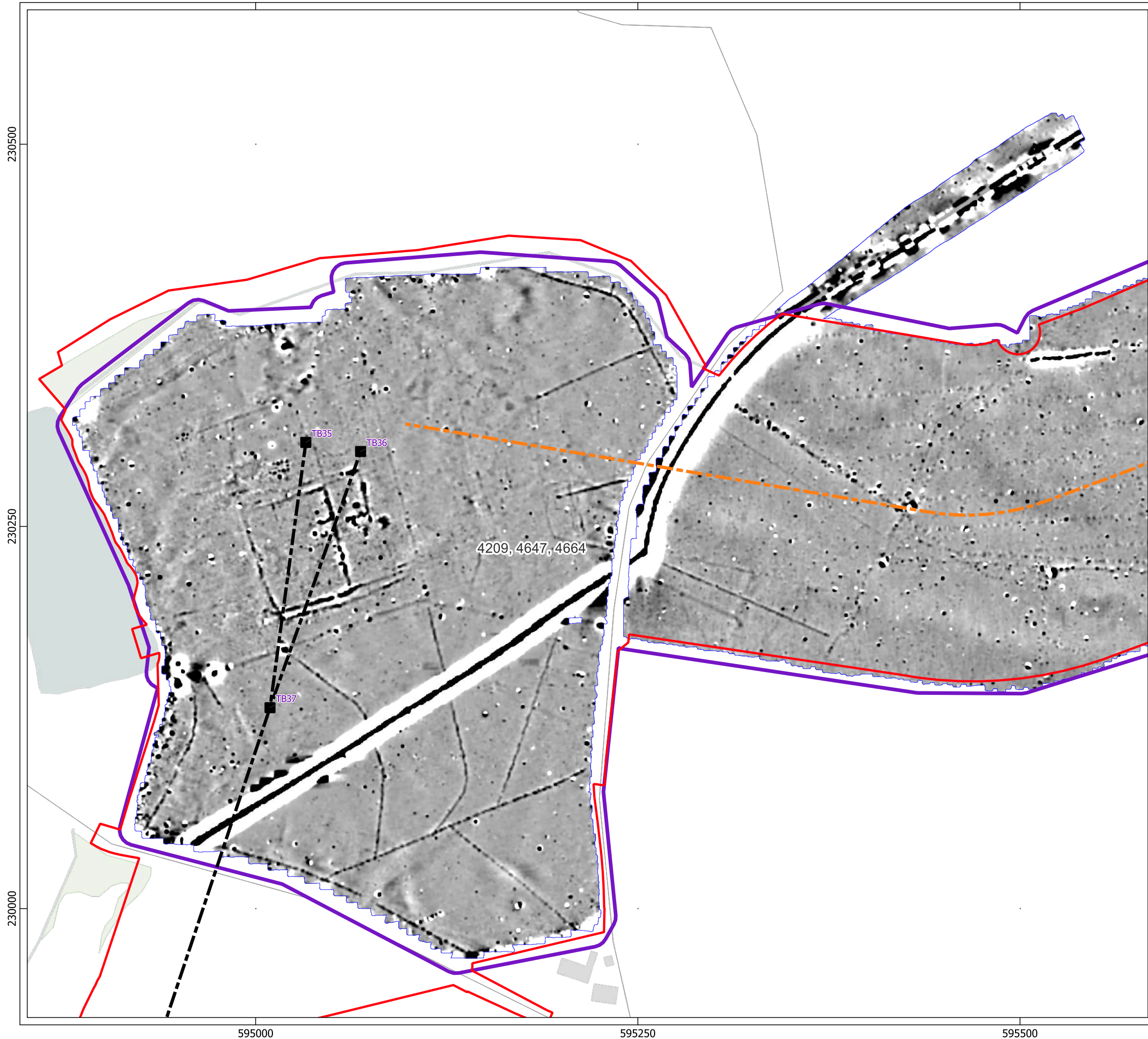
- Ferrous Objects
- Agriculture
- Field Boundary
- Field Drain
- Natural
- Magnetic Disturbance (Above Ground)
- Uncertain





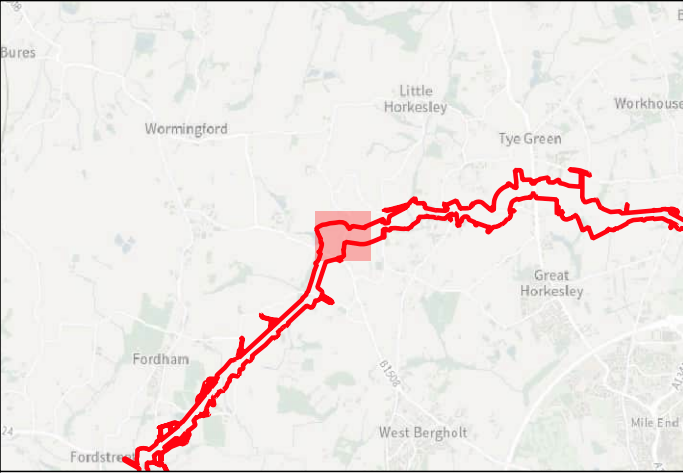
Contains Ordnance Survey data © Crown Copyright and database right 2026.  
This material is for client report only © Headland Archaeology. No unauthorised reproduction.

Site:	EAGR23
Created by:	KS
Checked by:	KH
Version:	v1.2
Date:	27/01/2026
Scale:	1:2,500 @ A3
















Key

-  Order Limits
-  Geophysical Survey Area
-  Survey Extent
-  Proposed Overhead Line Alignment
-  Proposed Pylon Location
-  Proposed Underground Cable Alignment



0 40 80 m

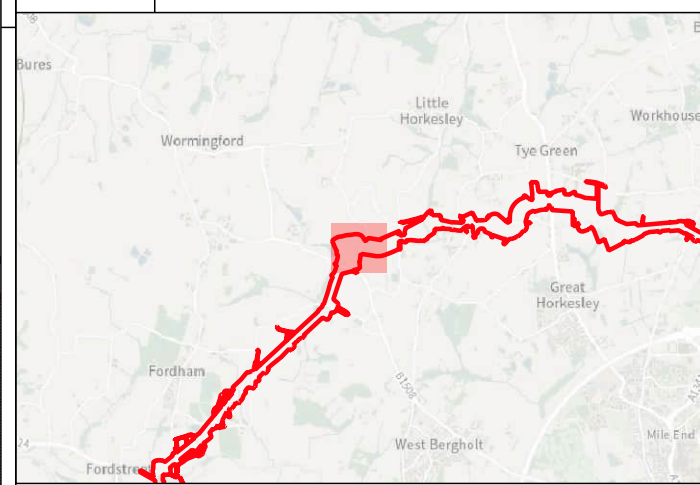
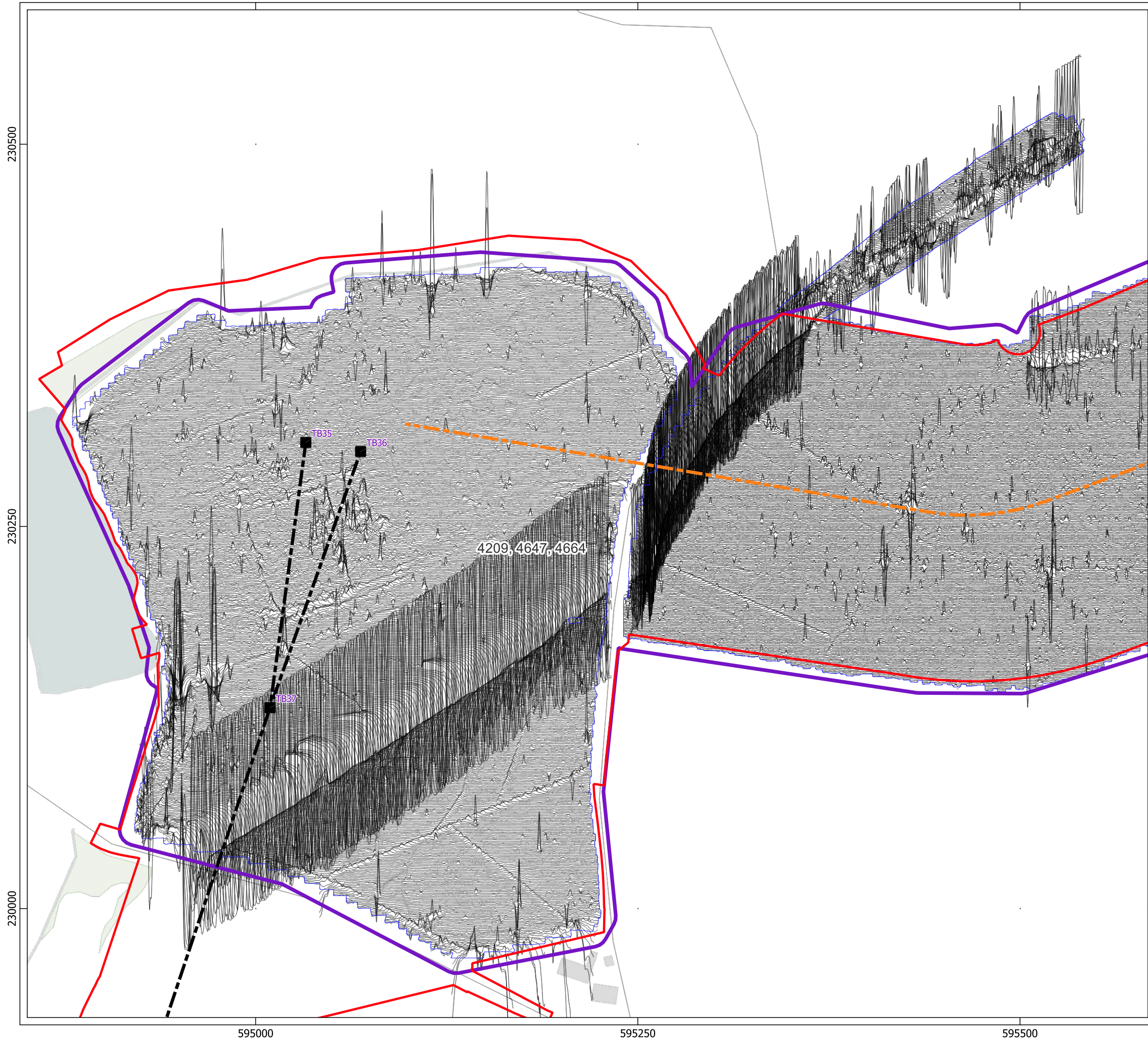
Contains Ordnance Survey data © Crown Copyright and database right 2026.

This material is for client report only © Headland Archaeology. No unauthorised reproduction.

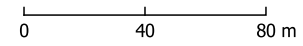
Site:	EAGR23
Created by:	KS
Checked by:	KH
Version:	v1.2
Date:	27/01/2026
Scale:	1:2,500 @ A3

Illus - 516 Processed greyscale magnetometer data; Subsector 94





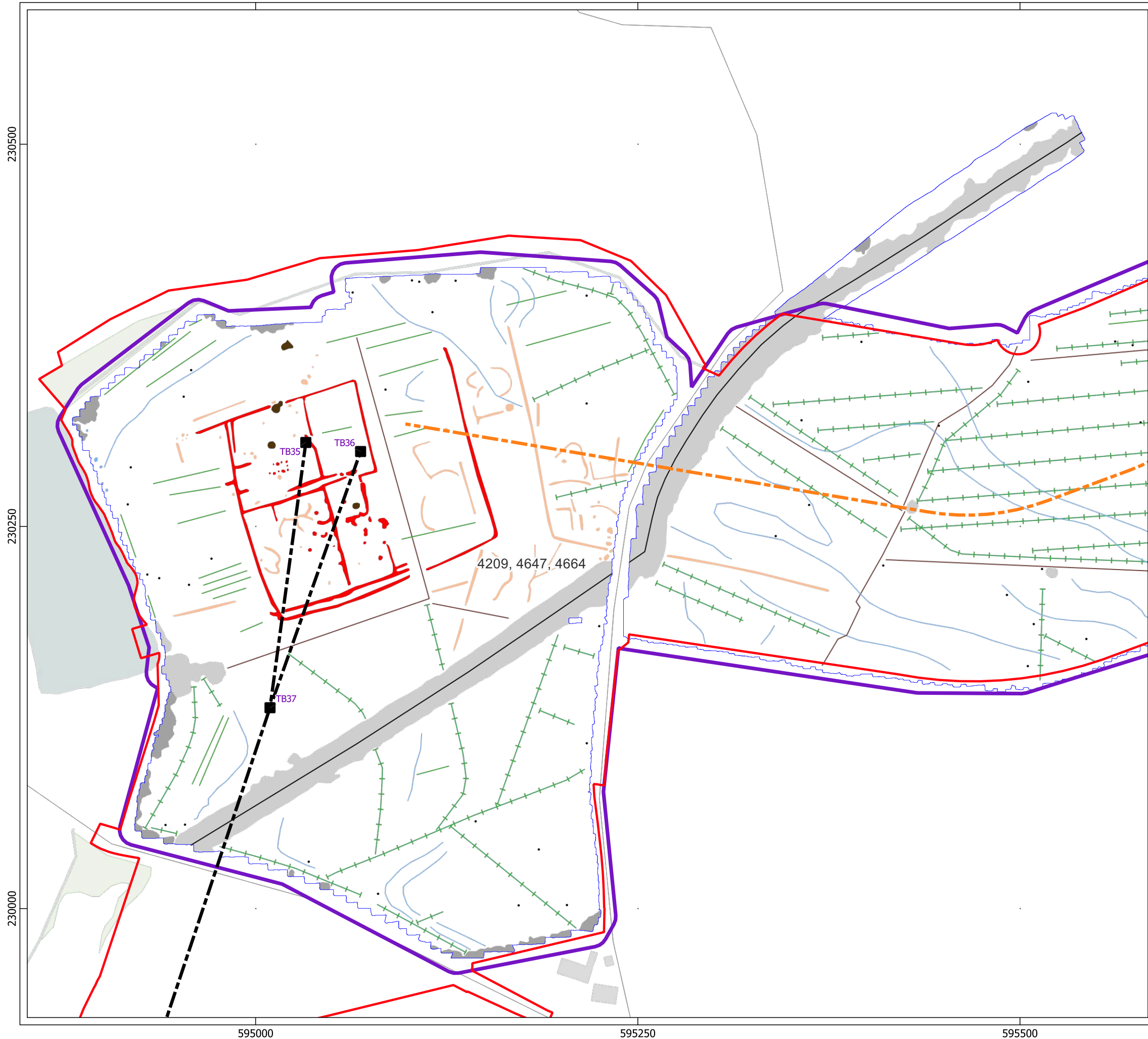
- Key
- Order Limits
  - Geophysical Survey Area
  - Survey Extent
  - Proposed Overhead Line Alignment
  - Proposed Pylon Location
  - Proposed Underground Cable Alignment
  - XY Trace (25nT/cm)





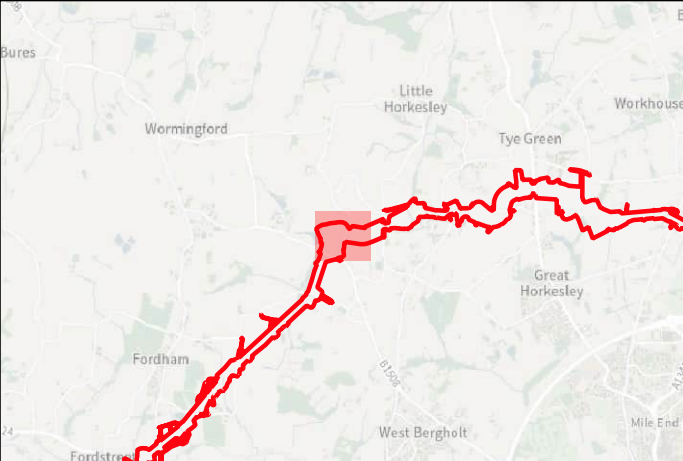
Contains Ordnance Survey data © Crown Copyright and database right 2026.  
This material is for client report only © Headland Archaeology. No unauthorised reproduction.

Site:	EAGR23
Created by:	KS
Checked by:	KH
Version:	v1.2
Date:	27/01/2026
Scale:	1:2,500 @ A3







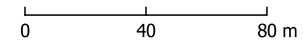


**Key**

- Order Limits
- Geophysical Survey Area
- Survey Extent
- Proposed Overhead Line Alignment
- Proposed Pylon Location
- Proposed Underground Cable Alignment

**Geophys Interpretation**

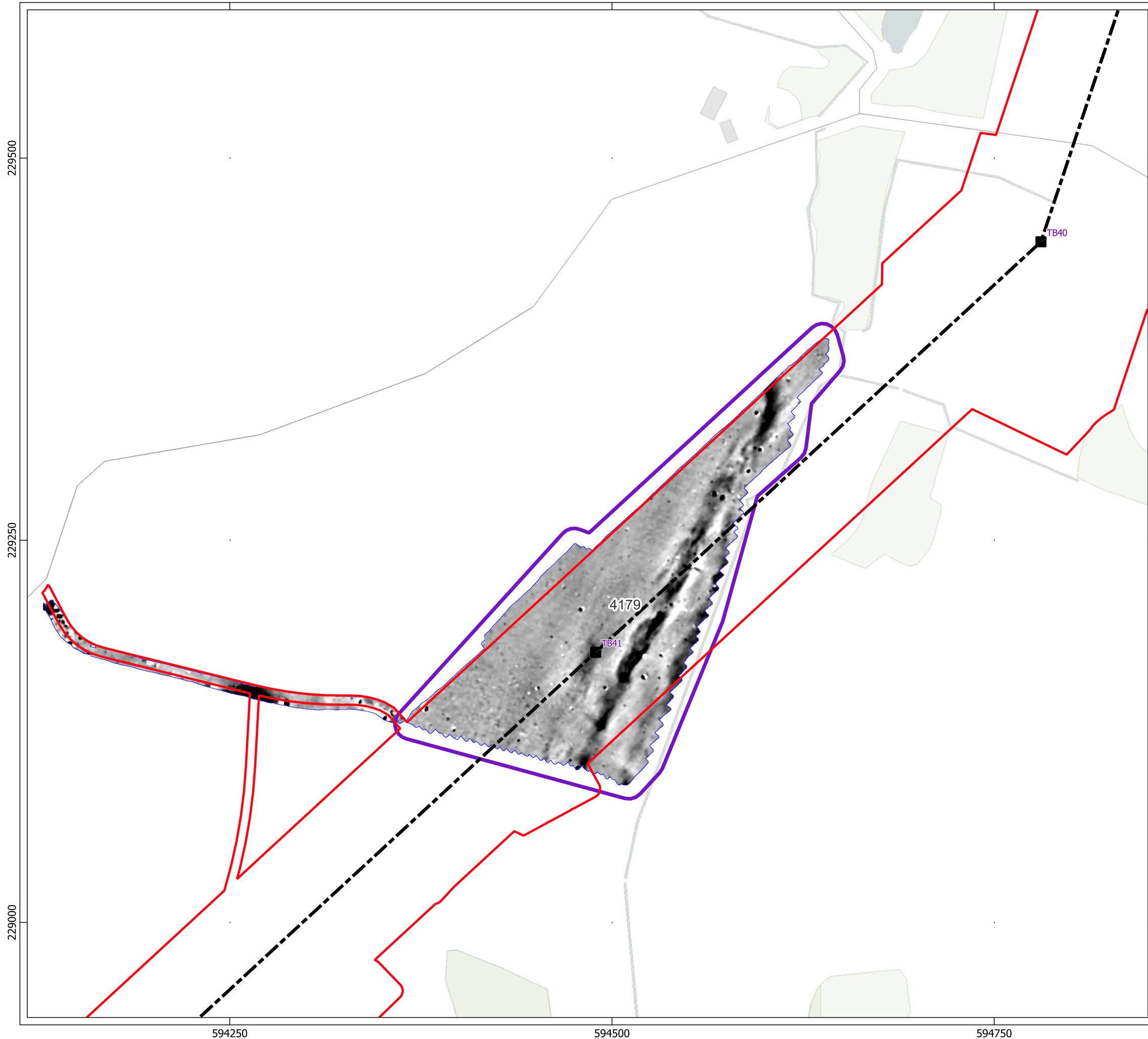
- Ferrous Objects
- Agriculture
- Field Boundary
- Field Drain
- Natural
- Service
- Archaeology
- Magnetic Disturbance (Above Ground)
- Magnetic Disturbance (Below Ground)
- Natural
- Possible Archaeology
- Burning





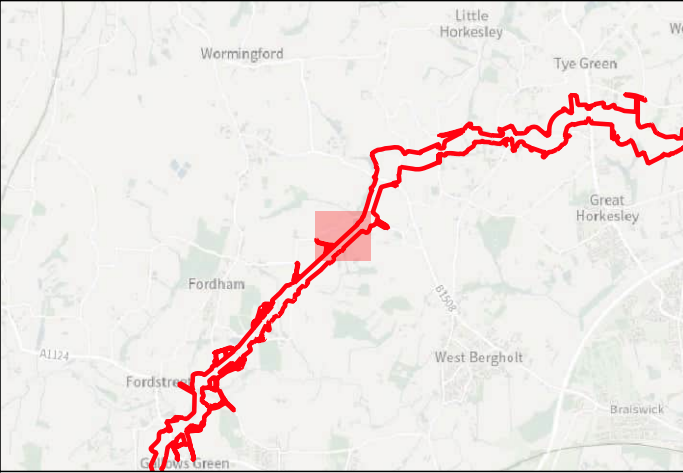
Contains Ordnance Survey data © Crown Copyright and database right 2026.

This material is for client report only © Headland Archaeology. No unauthorised reproduction.






Site:	EAGR23
Created by:	KS
Checked by:	KH
Version:	v1.2
Date:	27/01/2026
Scale:	1:2,500 @ A3








Key

-  Order Limits
-  Geophysical Survey Area
-  Survey Extent
-  Proposed Overhead Line Alignment
-  Proposed Pylon Location



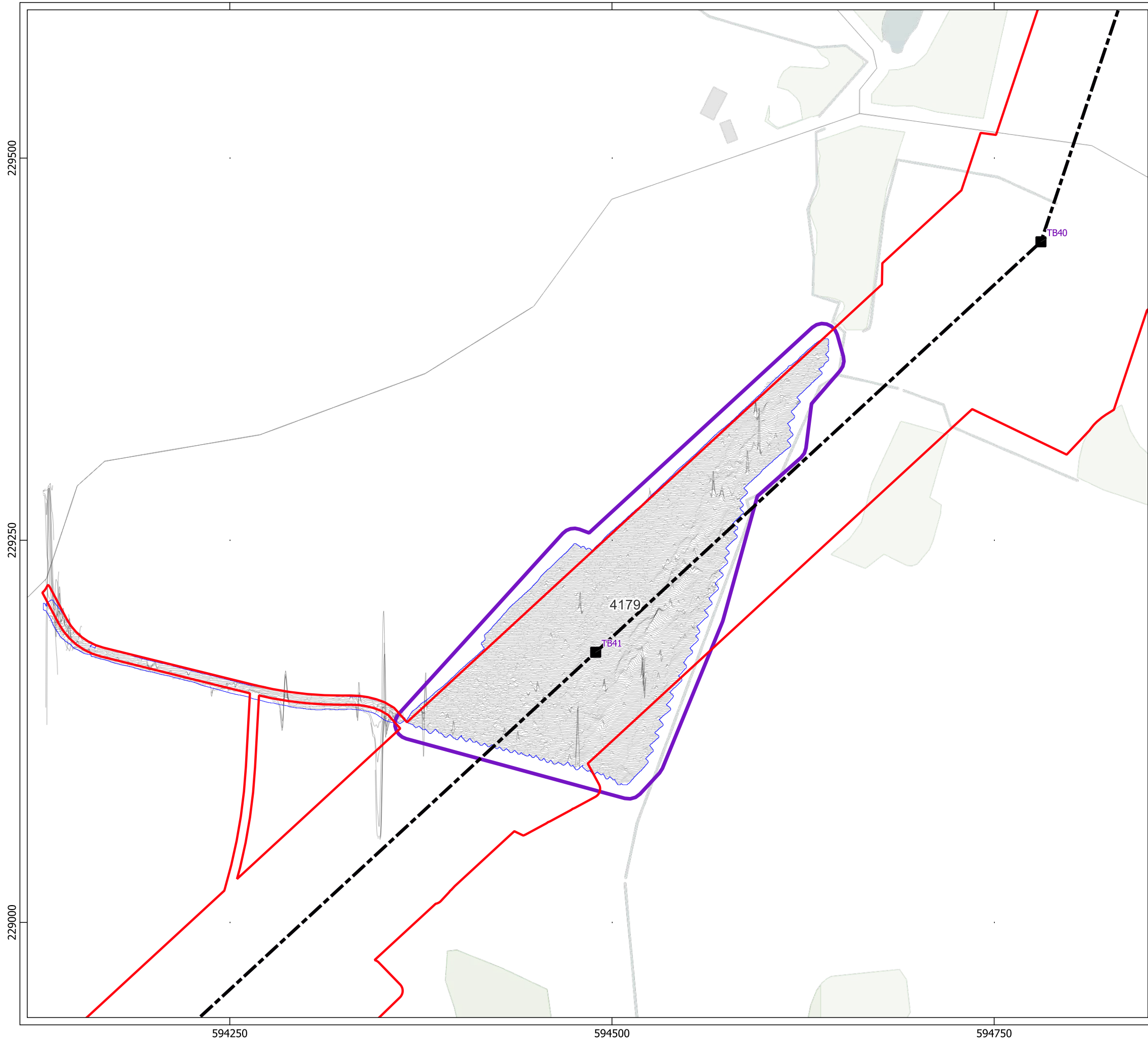
0 40 80 m


Contains Ordnance Survey data © Crown Copyright and database right 2026.


This material is for client report only © Headland Archaeology. No unauthorised reproduction.

Site:	EAGR23
Created by:	KS
Checked by:	KH
Version:	v1.2
Date:	27/01/2026
Scale:	1:2,500 @ A3





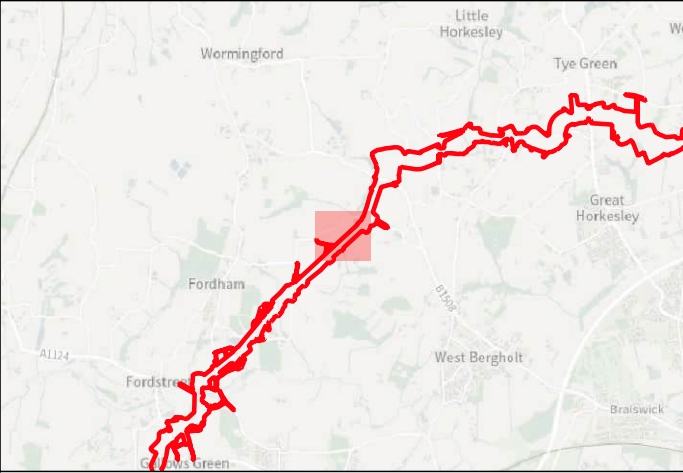




# HEADLAND

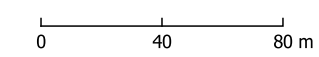
## ARCHAEOLOGY

an RSK company



**Key**

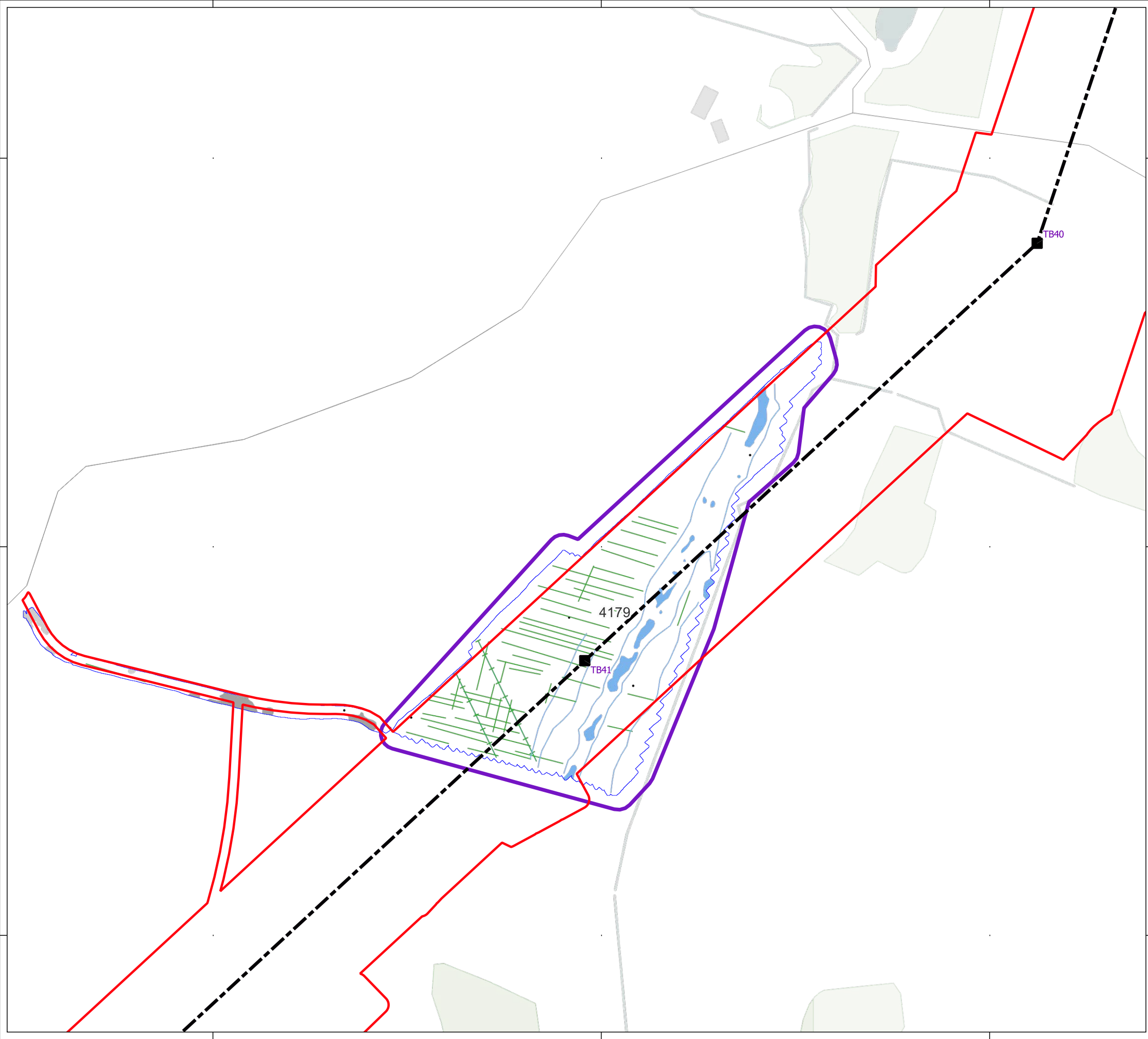
- Order Limits
- Geophysical Survey Area
- Survey Extent
- Proposed Overhead Line Alignment
- Proposed Pylon Location
- XY Trace (25nT/cm)





Contains Ordnance Survey data © Crown Copyright and database right 2026.

This material is for client report only © Headland Archaeology. No unauthorised reproduction.

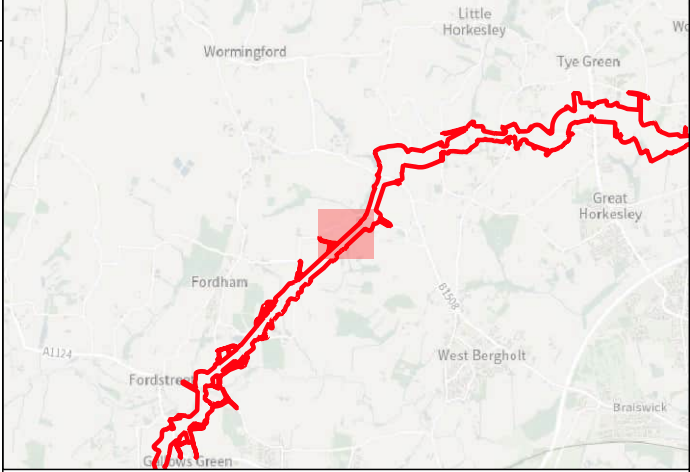
Site:	EAGR23
Created by:	KS
Checked by:	KH
Version:	v1.2
Date:	27/01/2026
Scale:	1:2,500 @ A3



















**HEADLAND**  
ARCHAEOLOGY  
an RSK company

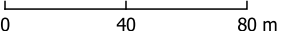


**Key**

-  Order Limits
-  Geophysical Survey Area
-  Survey Extent
-  Proposed Overhead Line Alignment
-  Proposed Pylon Location

**Geophys Interpretation**

-  Ferrous Objects
-  Agriculture
-  Field Drain
-  Natural
-  Magnetic Disturbance (Above Ground)
-  Magnetic Disturbance (Below Ground)
-  Natural





Contains Ordnance Survey data © Crown Copyright and database right 2026.

This material is for client report only © Headland Archaeology. No unauthorised reproduction.

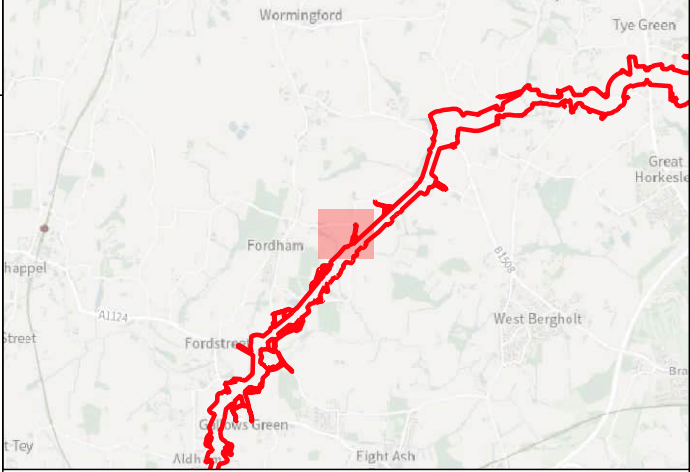
Site:	EAGR23
Created by:	KS
Checked by:	KH
Version:	v1.2
Date:	27/01/2026
Scale:	1:2,500 @ A3











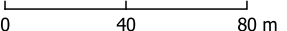


**HEADLAND**  
ARCHAEOLOGY  
an RSK company



**Key**

-  Order Limits
-  Geophysical Survey Area
-  Survey Extent
-  Proposed Overhead Line Alignment
-  Proposed Pylon Location





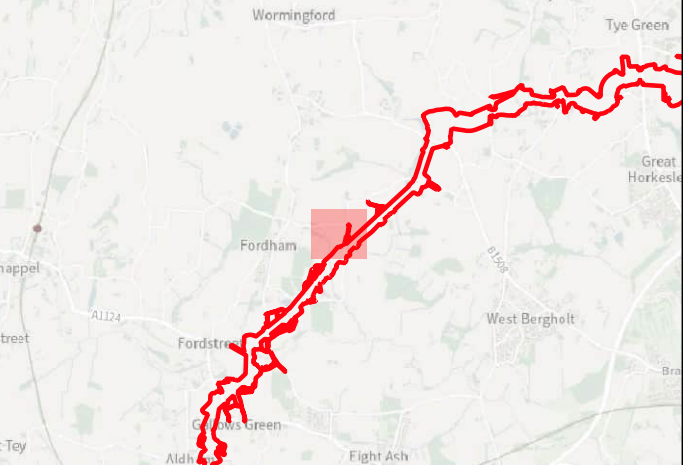
Contains Ordnance Survey data © Crown Copyright and database right 2026.

This material is for client report only © Headland Archaeology. No unauthorised reproduction.







Site:	EAGR23
Created by:	KS
Checked by:	KH
Version:	v1.2
Date:	27/01/2026
Scale:	1:2,500 @ A3

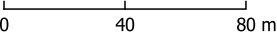






**Key**

-  Order Limits
-  Geophysical Survey Area
-  Survey Extent
-  Proposed Overhead Line Alignment
-  Proposed Pylon Location
-  XY Trace (25nT/cm)





Contains Ordnance Survey data © Crown Copyright and database right 2026.

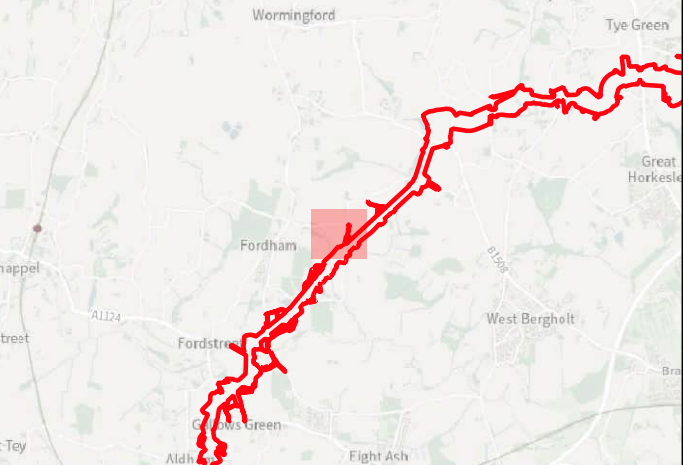
This material is for client report only © Headland Archaeology. No unauthorised reproduction.

Site:	EAGR23
Created by:	KS
Checked by:	KH
Version:	v1.2
Date:	27/01/2026
Scale:	1:2,500 @ A3







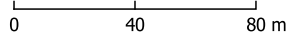


**Key**

- Order Limits
- Geophysical Survey Area
- Survey Extent
- Proposed Overhead Line Alignment
- Proposed Pylon Location

**Geophys Interpretation**

- Ferrous Objects
- Agriculture
- Field Boundary
- Field Drain
- Natural
- Magnetic Disturbance (Above Ground)
- Magnetic Disturbance (Below Ground)
- Natural
- Possible Archaeology





Contains Ordnance Survey data © Crown Copyright and database right 2026.

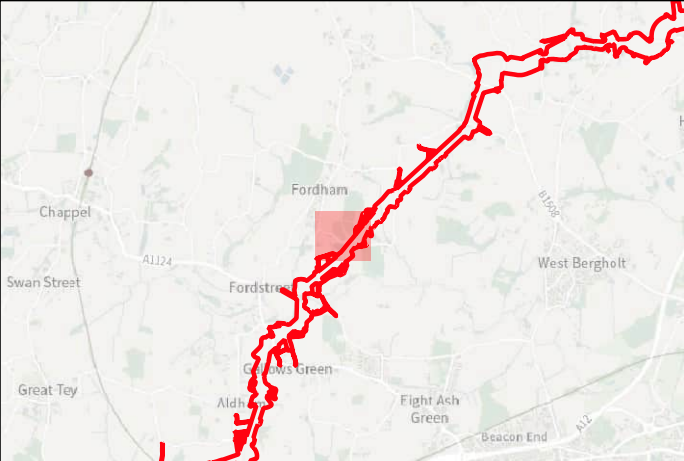
This material is for client report only © Headland Archaeology. No unauthorised reproduction.

Site:	EAGR23
Created by:	KS
Checked by:	KH
Version:	v1.2
Date:	27/01/2026
Scale:	1:2,500 @ A3



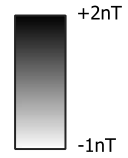


an RSK company



Key

- Order Limits
- Geophysical Survey Area
- Survey Extent
- Proposed Overhead Line Alignment
- Proposed Pylon Location



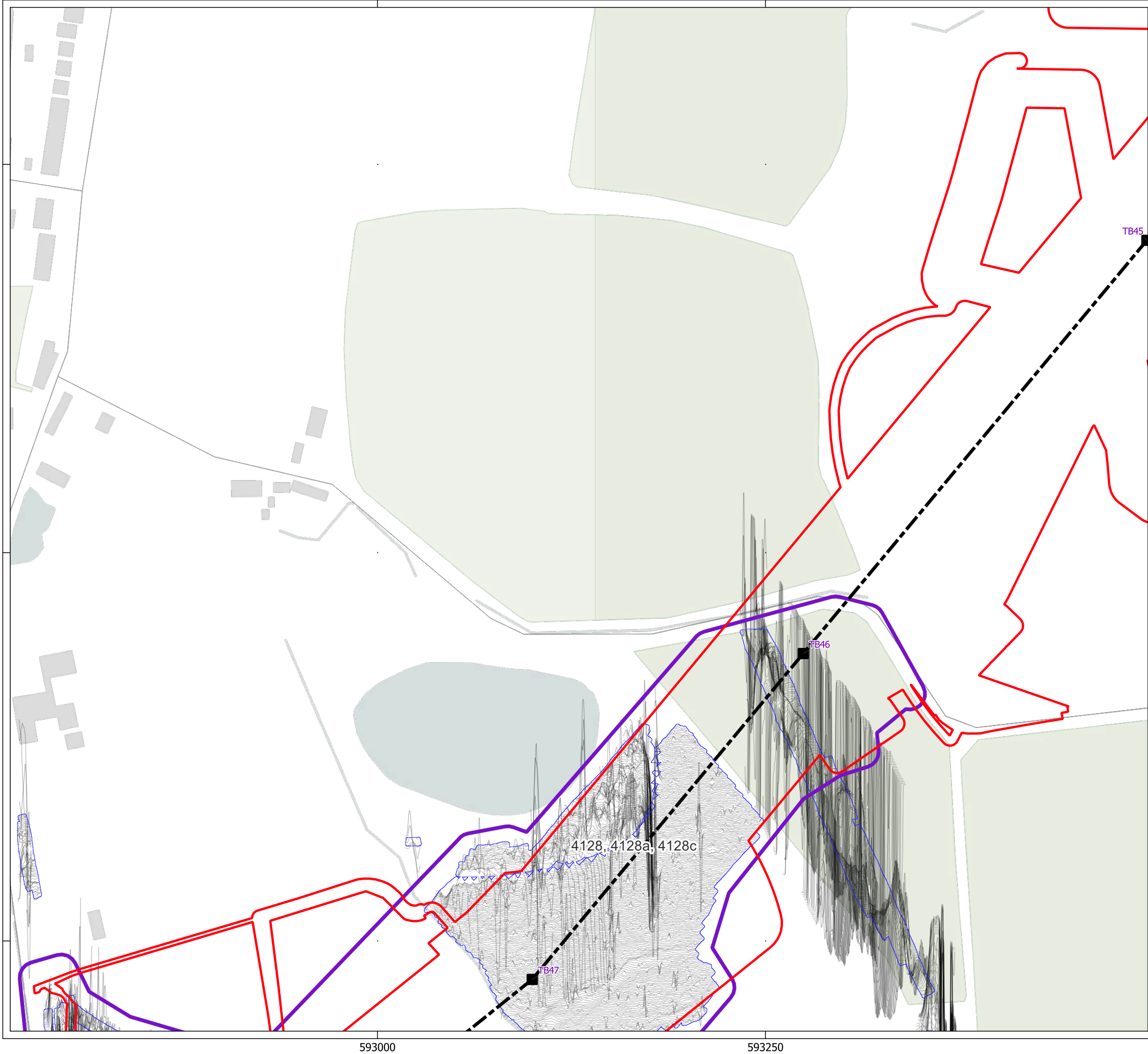
0 40 80 m



Contains Ordnance Survey data © Crown Copyright and database right 2026.

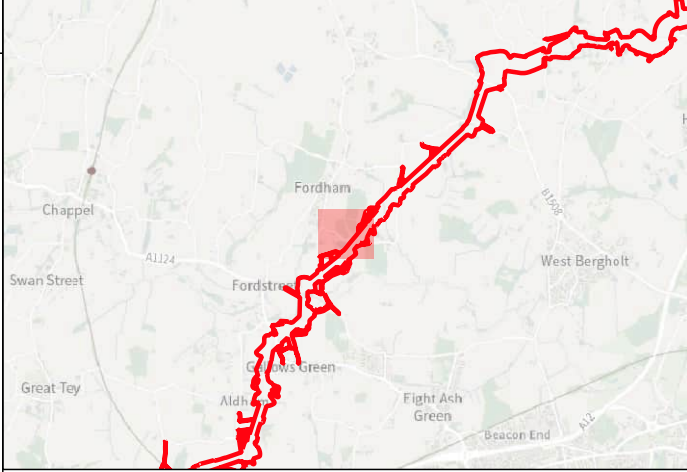
This material is for client report only © Headland Archaeology. No unauthorised reproduction.

Site:	EAGR23
Created by:	KS
Checked by:	KH
Version:	v1.2
Date:	27/01/2026
Scale:	1:2,500 @ A3









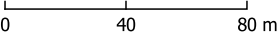






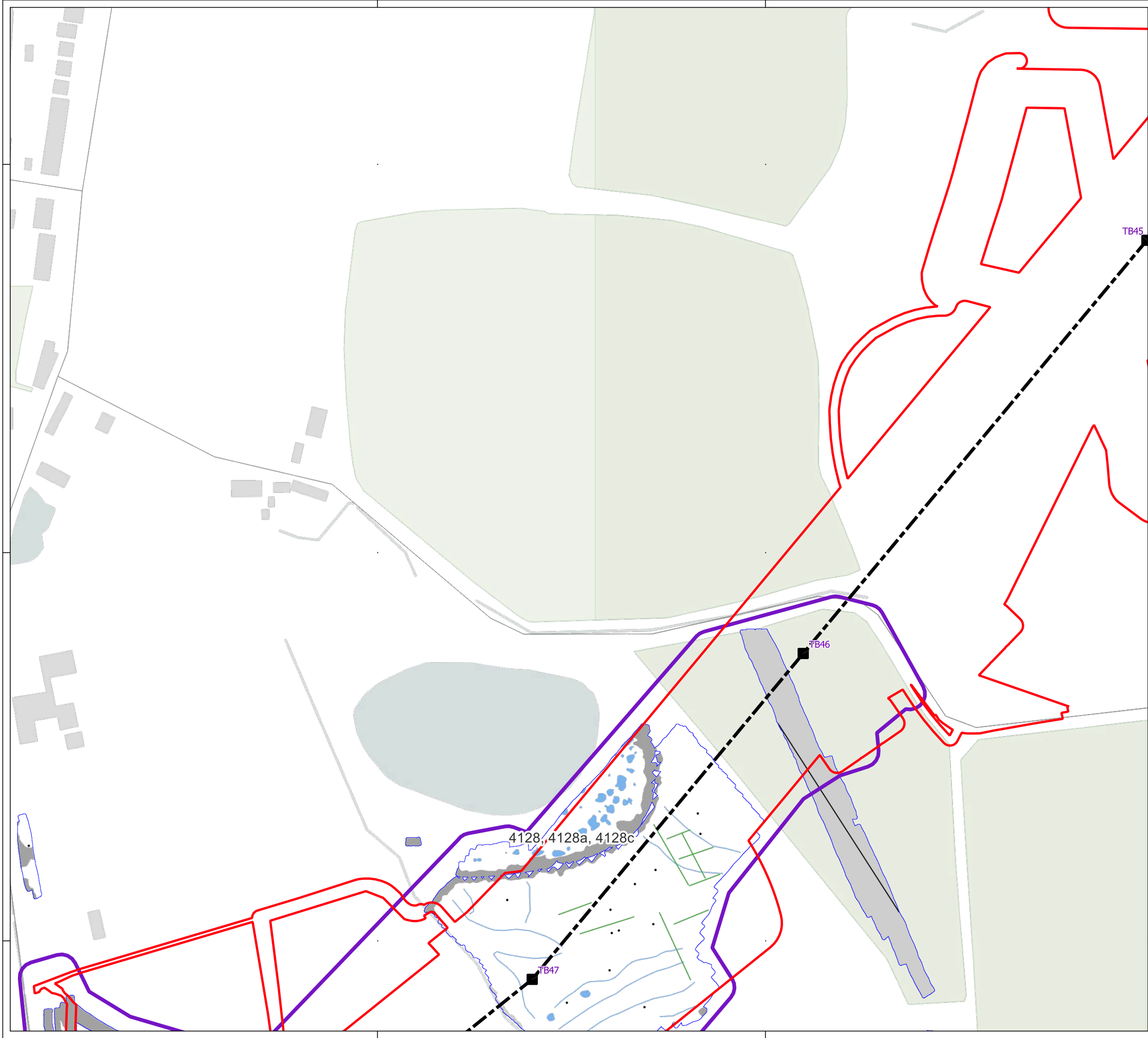
**Key**

-  Order Limits
-  Geophysical Survey Area
-  Survey Extent
-  Proposed Overhead Line Alignment
-  Proposed Pylon Location
-  XY Trace (25nT/cm)



Contains Ordnance Survey data © Crown Copyright and database right 2026.  
This material is for client report only © Headland Archaeology. No unauthorised reproduction.

Site:	EAGR23
Created by:	KS
Checked by:	KH
Version:	v1.2
Date:	27/01/2026
Scale:	1:2,500 @ A3



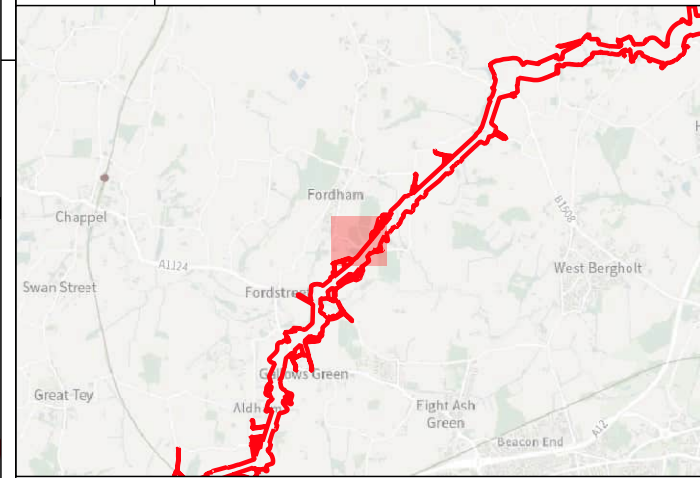
228250

228000

227750

593000

593250

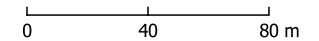


Key

- Order Limits
- Geophysical Survey Area
- Survey Extent
- Proposed Overhead Line Alignment
- Proposed Pylon Location

Geophys Interpretation

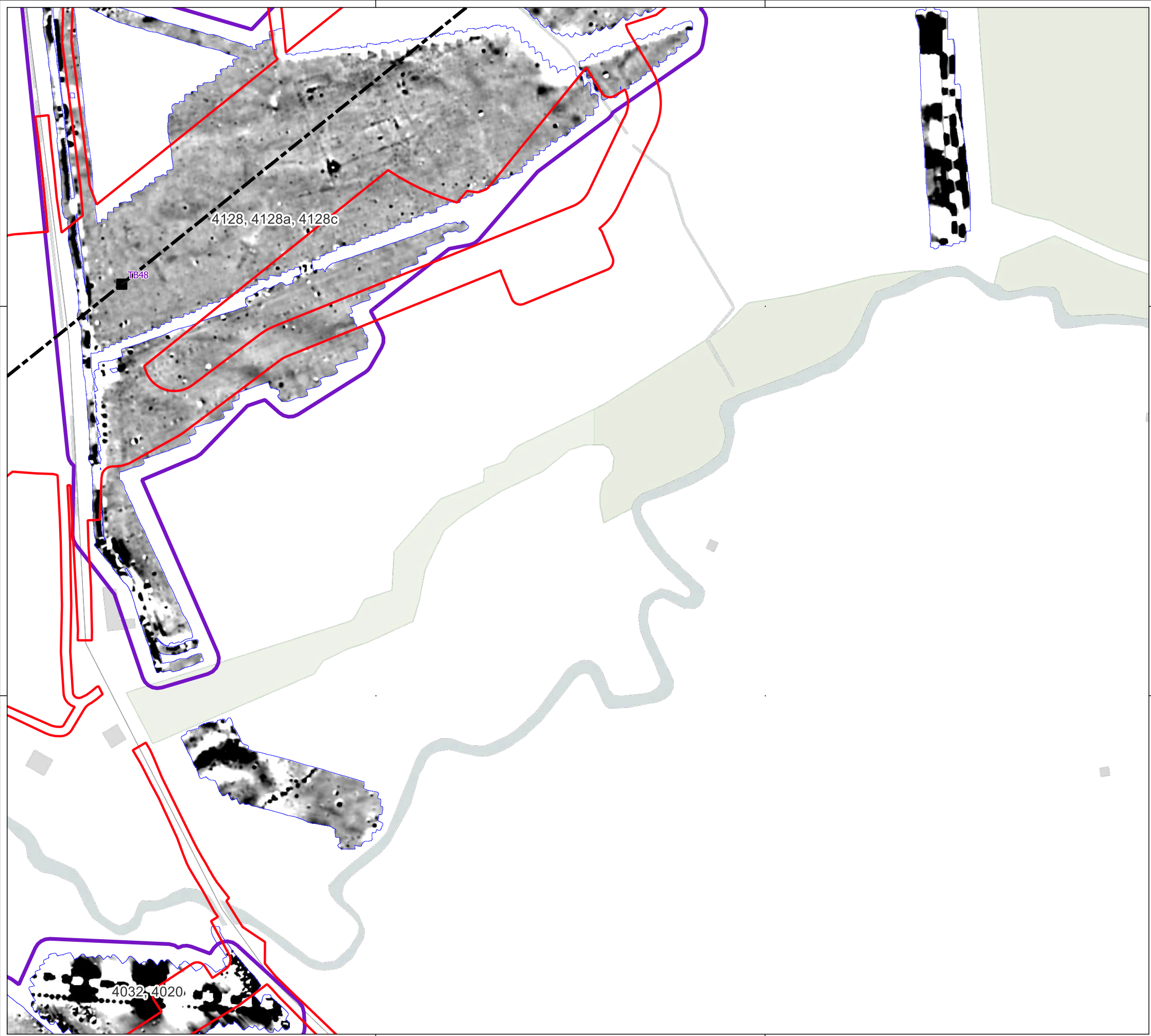
- Ferrous Objects
- Agriculture
- Natural
- Service
- Magnetic Disturbance (Above Ground)
- Magnetic Disturbance (Below Ground)
- Natural



Contains Ordnance Survey data © Crown Copyright and database right 2026.  
This material is for client report only © Headland Archaeology. No unauthorised reproduction.

Site:	EAGR23
Created by:	KS
Checked by:	KH
Version:	v1.2
Date:	27/01/2026
Scale:	1:2,500 @ A3



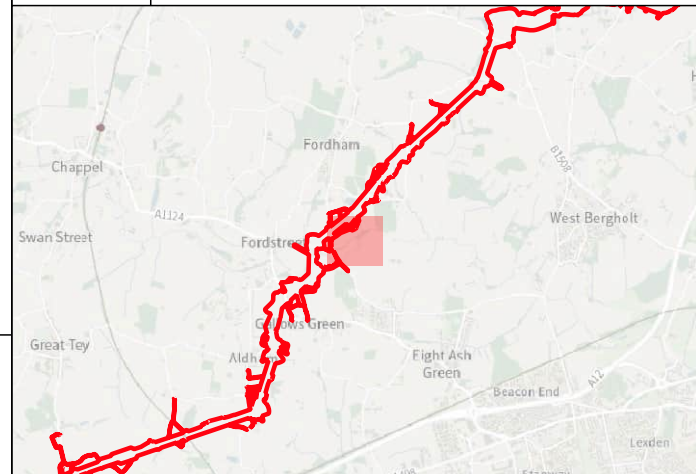


227500


227250

593000

593250



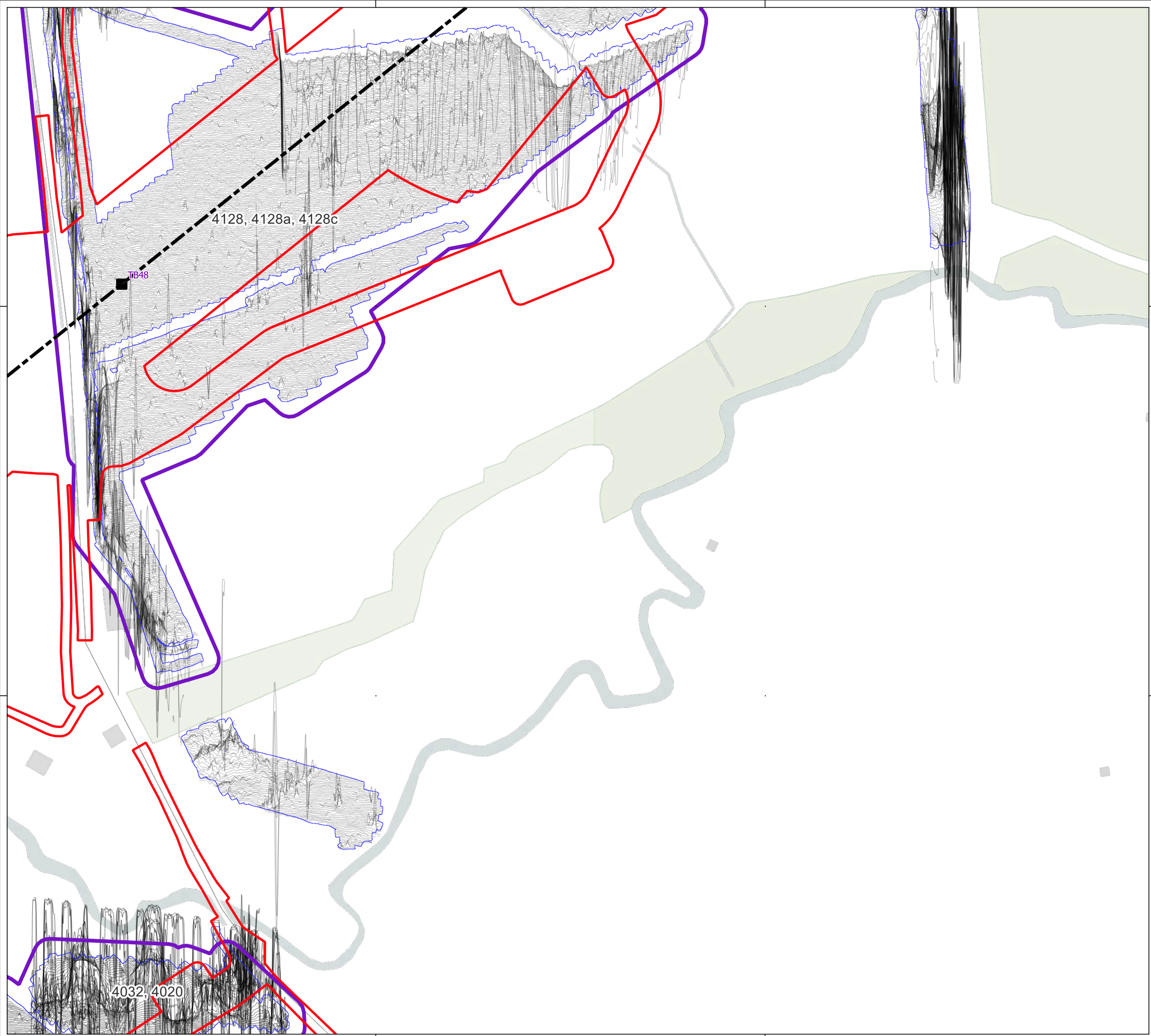
- Key
- Order Limits
  - Geophysical Survey Area
  - Survey Extent
  - Proposed Overhead Line Alignment
  - Proposed Pylon Location





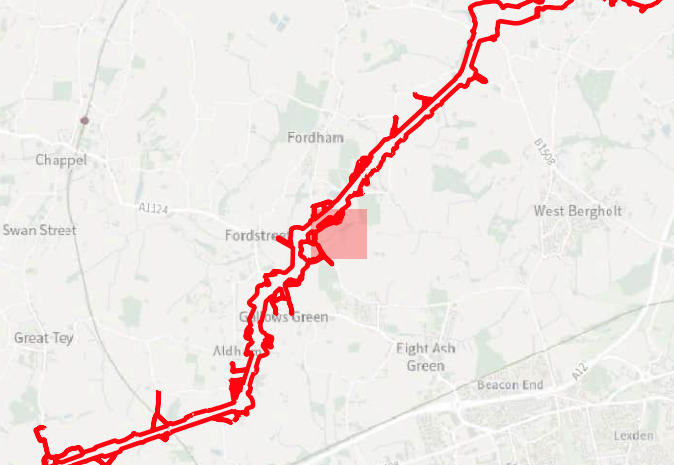
0 40 80 m

Contains Ordnance Survey data © Crown Copyright and database right 2026.  
This material is for client report only © Headland Archaeology. No unauthorised reproduction.







Site:	EAGR23
Created by:	KS
Checked by:	KH
Version:	v1.2
Date:	27/01/2026
Scale:	1:2,500 @ A3

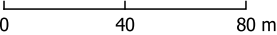






Key

-  Order Limits
-  Geophysical Survey Area
-  Survey Extent
-  Proposed Overhead Line Alignment
-  Proposed Pylon Location
-  XY Trace (25nT/cm)

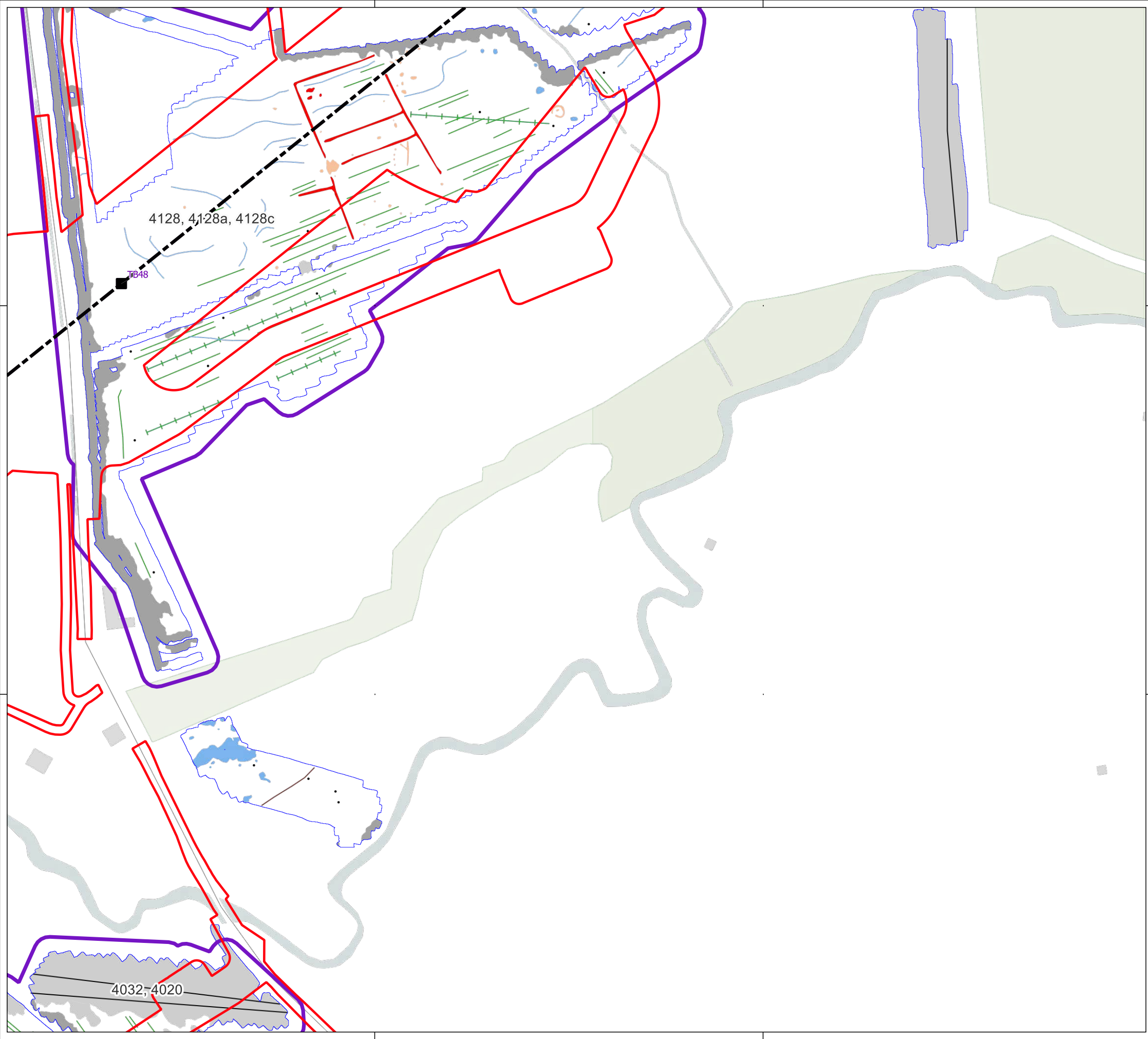


Contains Ordnance Survey data © Crown Copyright and database right 2026.

This material is for client report only © Headland Archaeology. No unauthorised reproduction.

Site:	EAGR23
Created by:	KS
Checked by:	KH
Version:	v1.2
Date:	27/01/2026
Scale:	1:2,500 @ A3





227500

227250

593000

593250

**Key**

- Order Limits
- Geophysical Survey Area
- Survey Extent
- Proposed Overhead Line Alignment
- Proposed Pylon Location

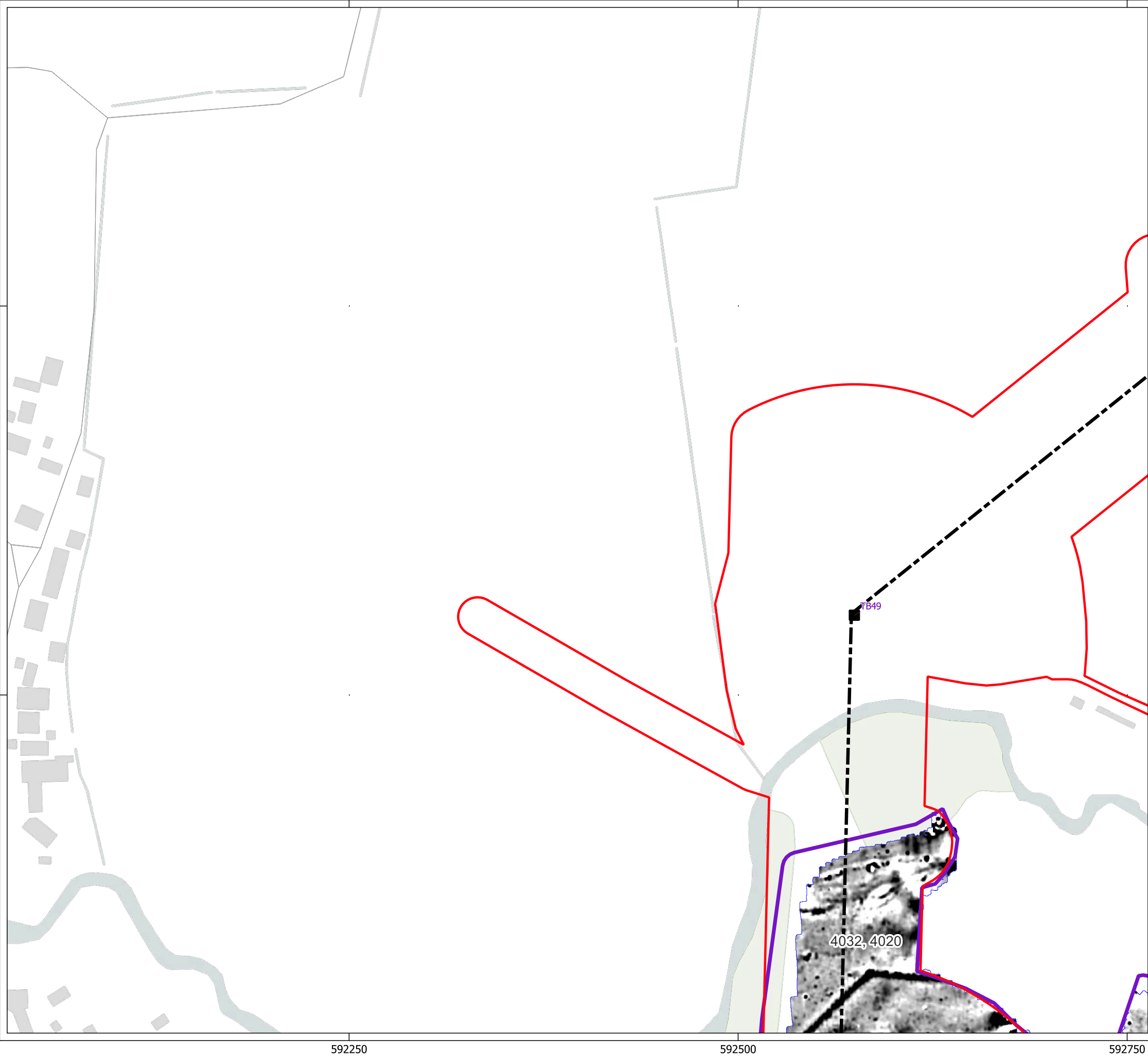
**Geophys Interpretation**



- Ferrous Objects
- Agriculture
- Field Boundary
- Field Drain
- Natural
- Service
- Archaeology
- Magnetic Disturbance (Above Ground)
- Magnetic Disturbance (Below Ground)
- Natural
- Possible Archaeology

Contains Ordnance Survey data © Crown Copyright and database right 2026.

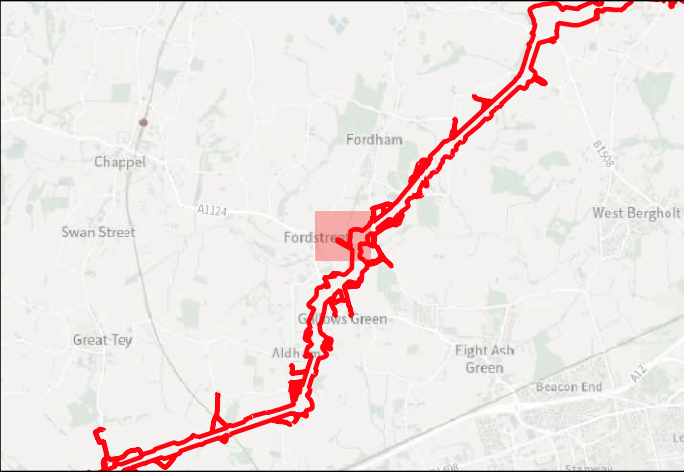
This material is for client report only © Headland Archaeology. No unauthorised reproduction.

Site:	EAGR23
Created by:	KS
Checked by:	KH
Version:	v1.2
Date:	27/01/2026
Scale:	1:2,500 @ A3









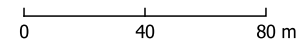


an **RSK** company



Key

-  Order Limits
-  Geophysical Survey Area
-  Survey Extent
-  Proposed Overhead Line Alignment
-  Proposed Pylon Location

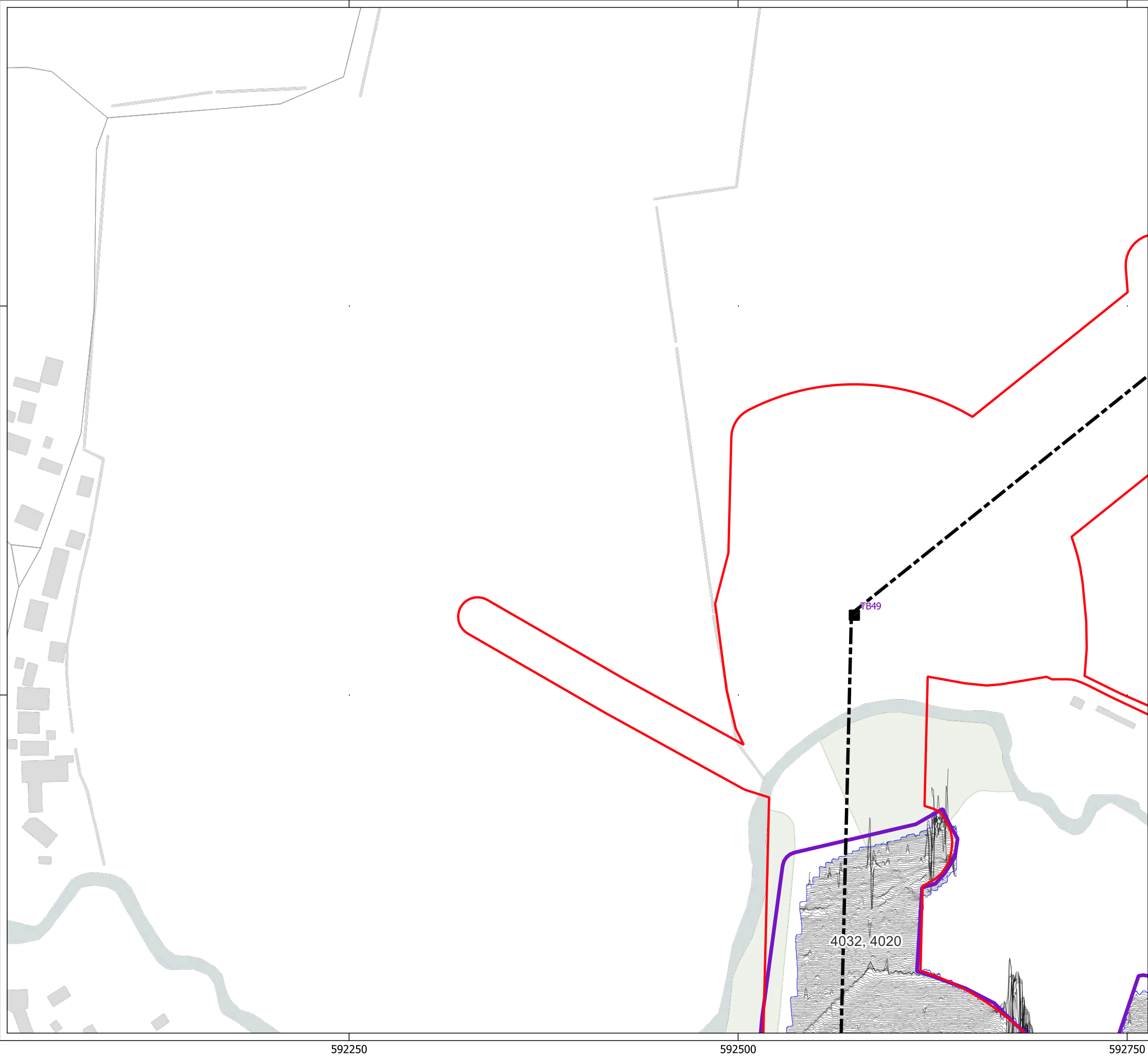




Contains Ordnance Survey data © Crown Copyright and database right 2026.

This material is for client report only © Headland Archaeology. No unauthorised reproduction.

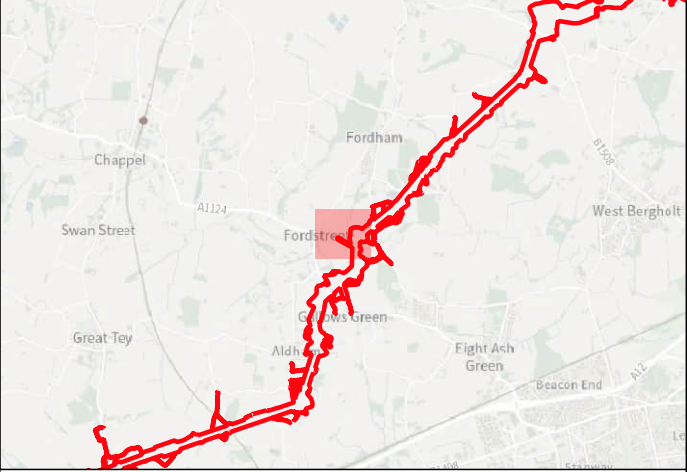
Site:	EAGR23
Created by:	KS
Checked by:	KH
Version:	v1.2
Date:	27/01/2026
Scale:	1:2,500 @ A3











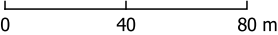


an RSK company



Key

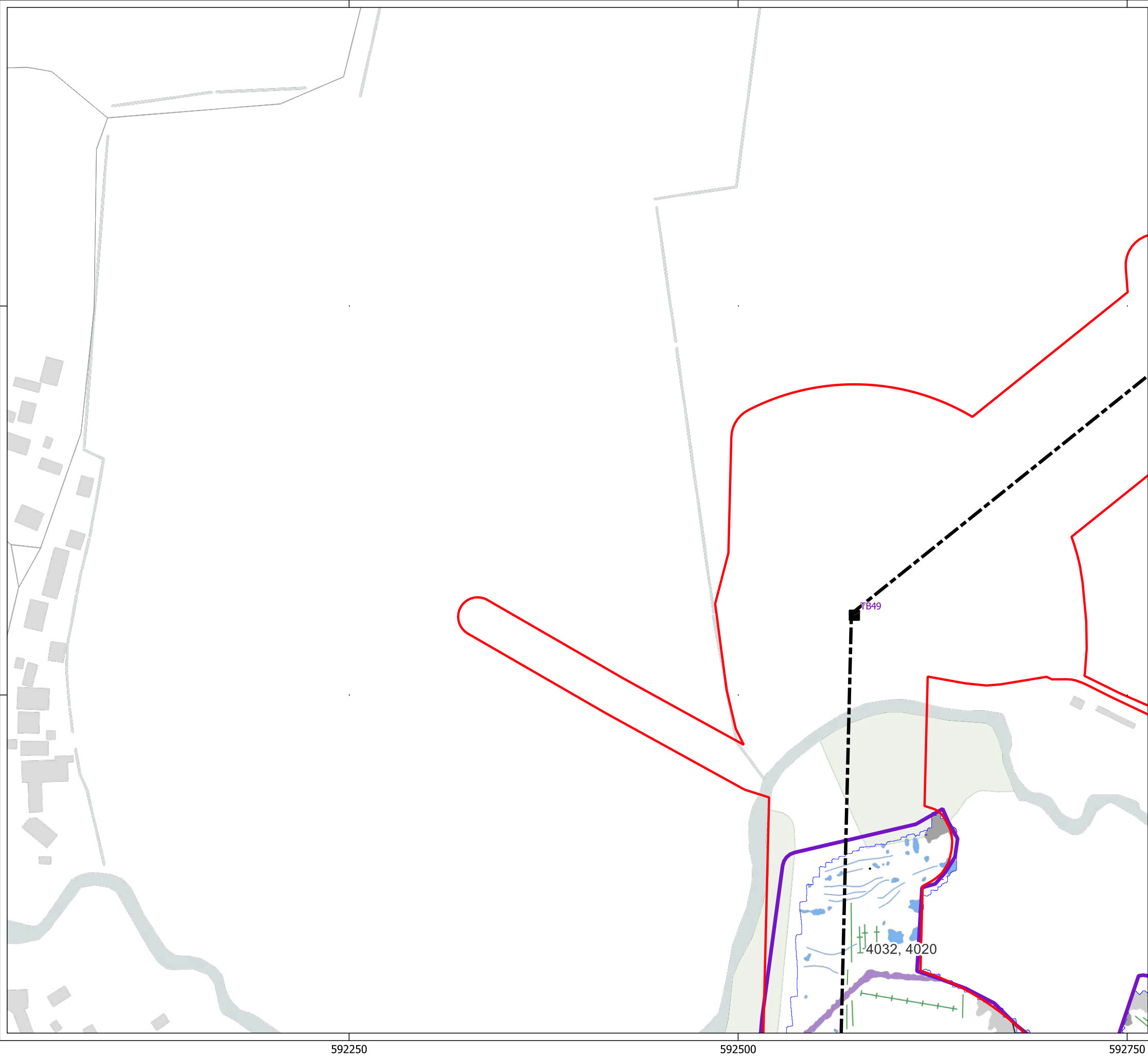
-  Order Limits
-  Geophysical Survey Area
-  Survey Extent
-  Proposed Overhead Line Alignment
-  Proposed Pylon Location
-  XY Trace (25nT/cm)





Contains Ordnance Survey data © Crown Copyright and database right 2026.

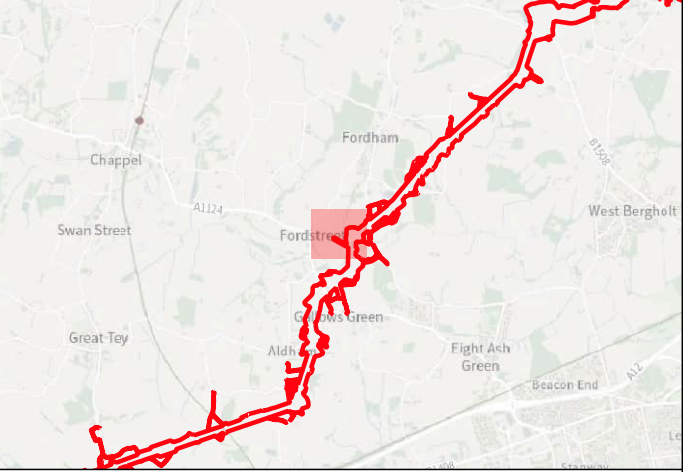
This material is for client report only © Headland Archaeology. No unauthorised reproduction.

Site:	EAGR23
Created by:	KS
Checked by:	KH
Version:	v1.2
Date:	27/01/2026
Scale:	1:2,500 @ A3





















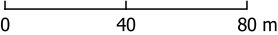


**Key**

-  Order Limits
-  Geophysical Survey Area
-  Survey Extent
-  Proposed Overhead Line Alignment
-  Proposed Pylon Location

**Geophys Interpretation**

-  Ferrous Objects
-  Agriculture
-  Field Drain
-  Natural
-  Service
-  Magnetic Disturbance (Above Ground)
-  Magnetic Disturbance (Below Ground)
-  Natural
-  Uncertain

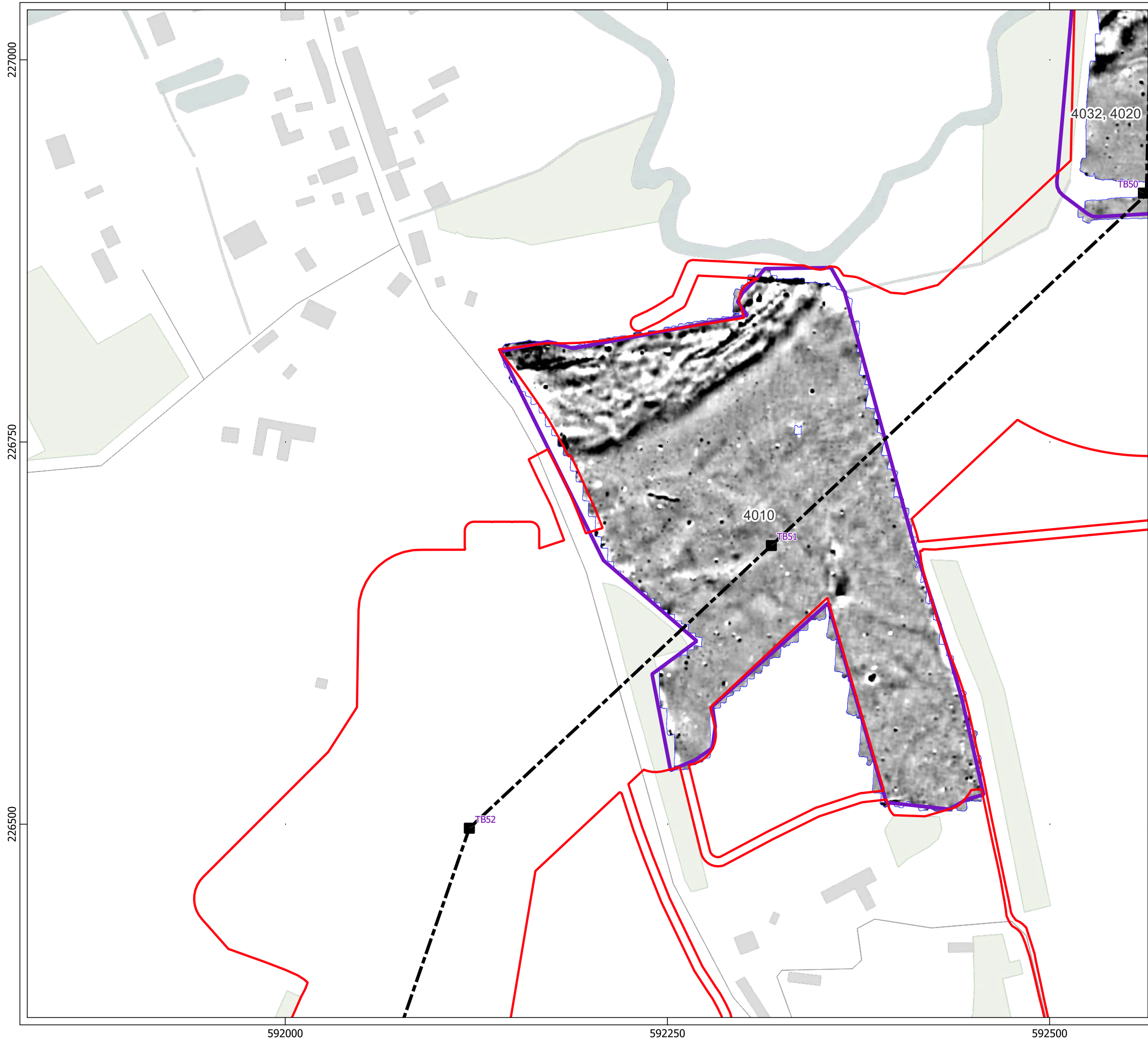


Contains Ordnance Survey data © Crown Copyright and database right 2026.

This material is for client report only © Headland Archaeology. No unauthorised reproduction.

Site:	EAGR23
Created by:	KS
Checked by:	KH
Version:	v1.2
Date:	27/01/2026
Scale:	1:2,500 @ A3





227000

226750

226500

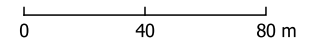
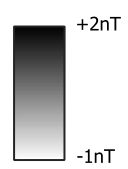
592000

592250

592500

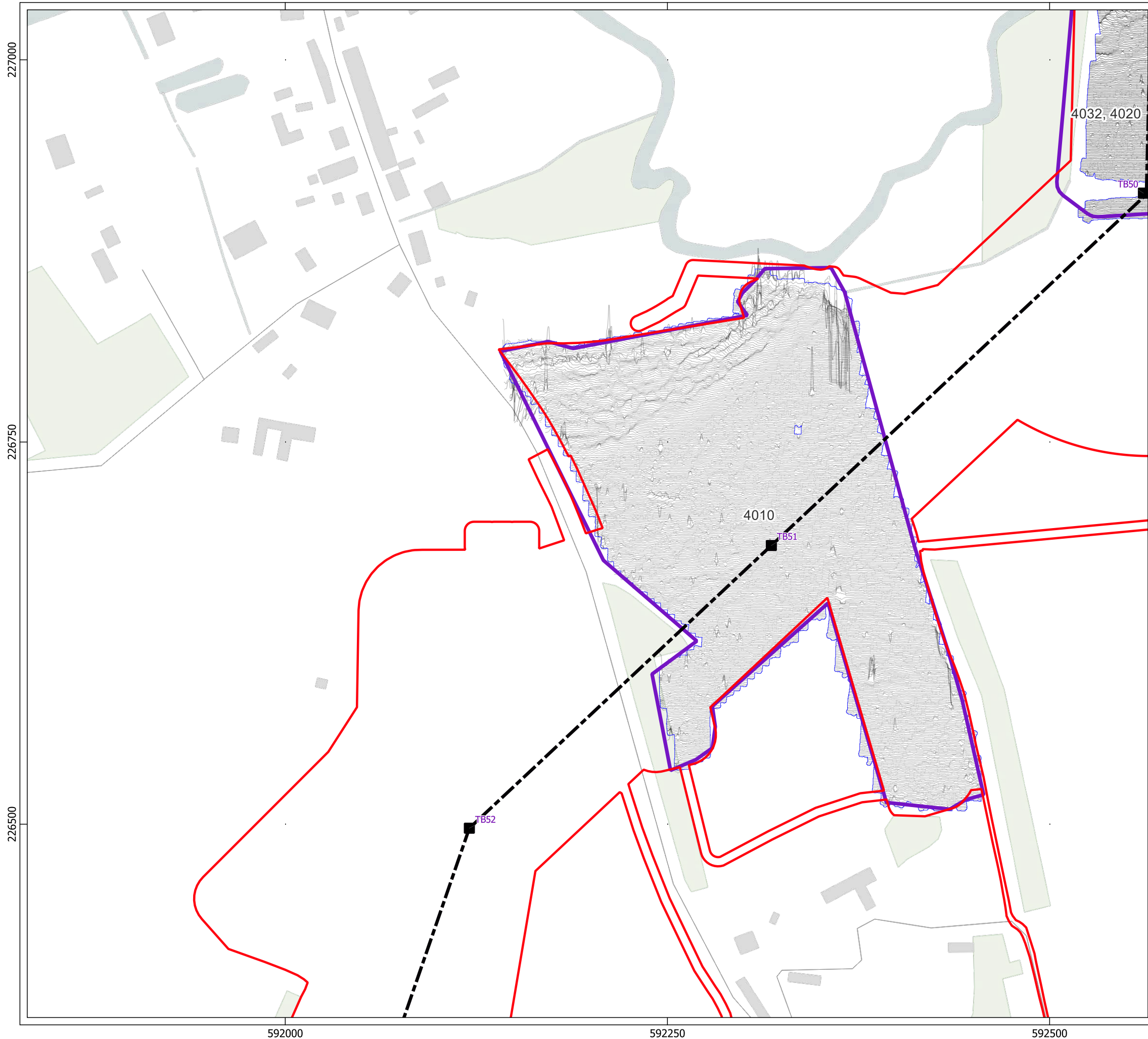




- Key
- Order Limits
  - Geophysical Survey Area
  - Survey Extent
  - Proposed Overhead Line Alignment
  - Proposed Pylon Location




Contains Ordnance Survey data © Crown Copyright and database right 2026.  
This material is for client report only © Headland Archaeology. No unauthorised reproduction.







Site:	EAGR23
Created by:	KS
Checked by:	KH
Version:	v1.2
Date:	27/01/2026
Scale:	1:2,500 @ A3

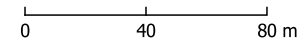






Key

-  Order Limits
-  Geophysical Survey Area
-  Survey Extent
-  Proposed Overhead Line Alignment
-  Proposed Pylon Location
-  XY Trace (25nT/cm)

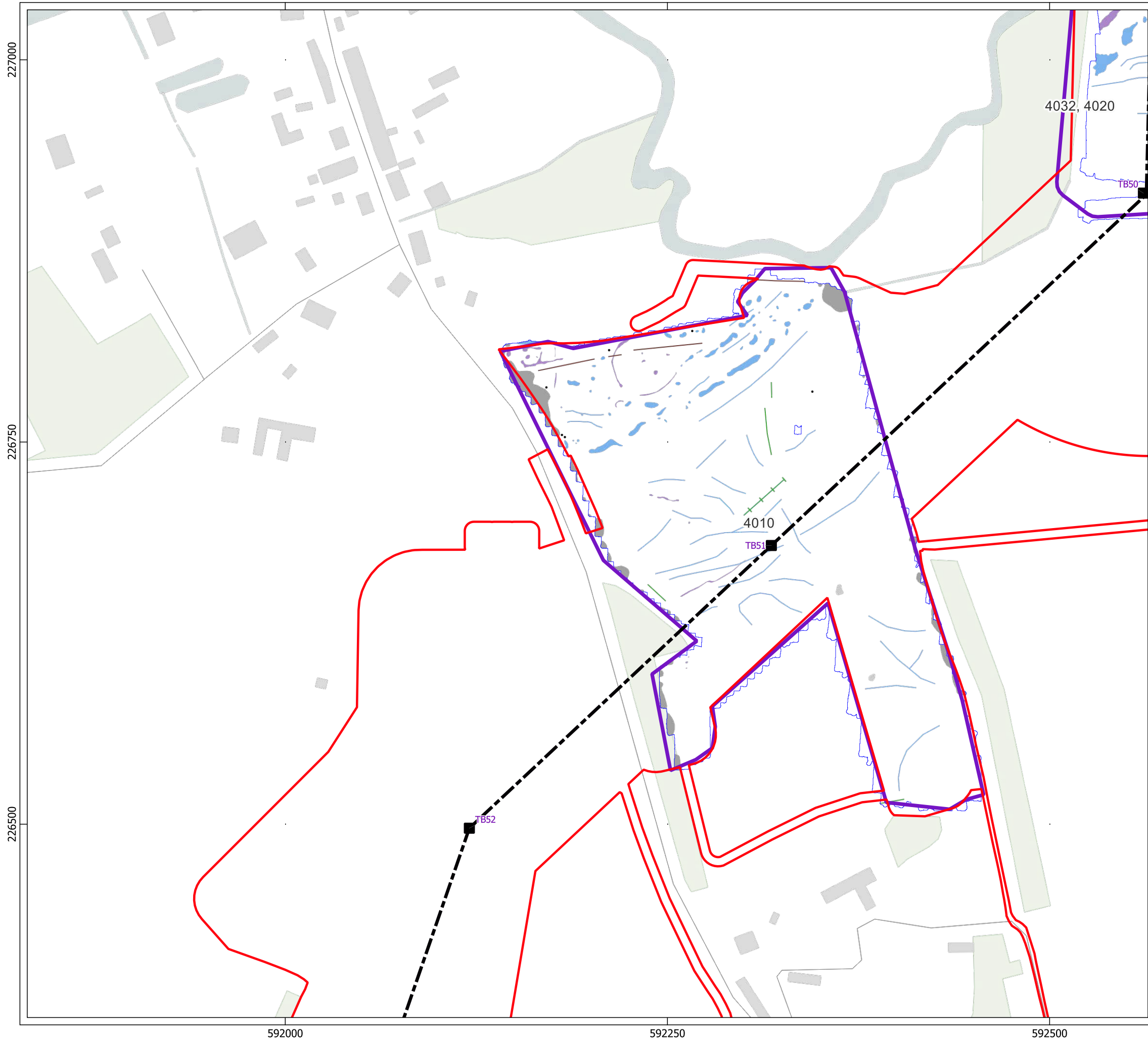




Contains Ordnance Survey data © Crown Copyright and database right 2026.


This material is for client report only © Headland Archaeology. No unauthorised reproduction.

Site:	EAGR23
Created by:	KS
Checked by:	KH
Version:	v1.2
Date:	27/01/2026
Scale:	1:2,500 @ A3









**Key**

- Order Limits
- Geophysical Survey Area
- Survey Extent
- Proposed Overhead Line Alignment
- Proposed Pylon Location

**Geophys Interpretation**

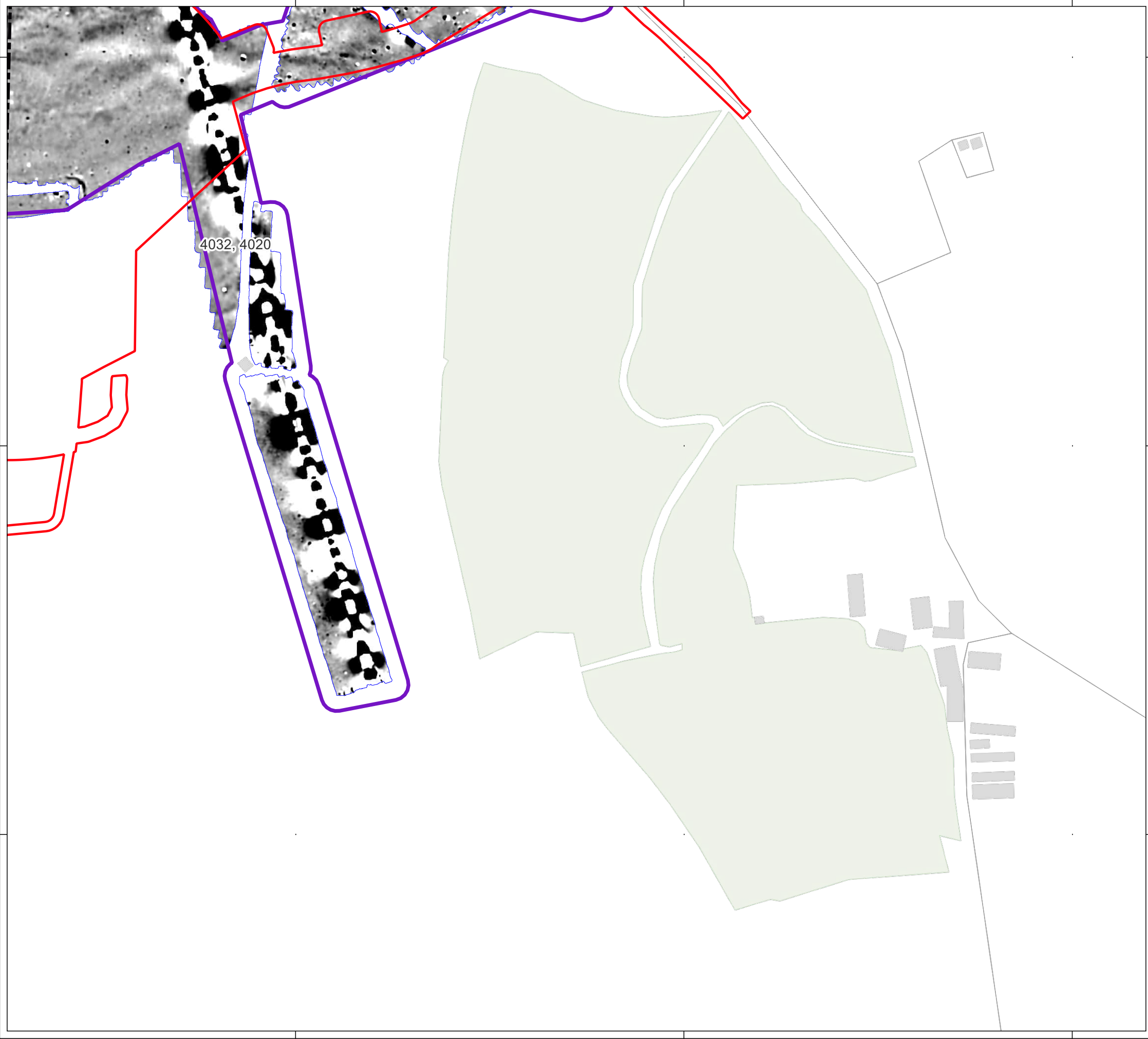
- Ferrous Objects
- Agriculture
- Field Boundary
- Field Drain
- Natural
- Magnetic Disturbance (Above Ground)
- Magnetic Disturbance (Below Ground)
- Natural
- Uncertain



0 40 80 m

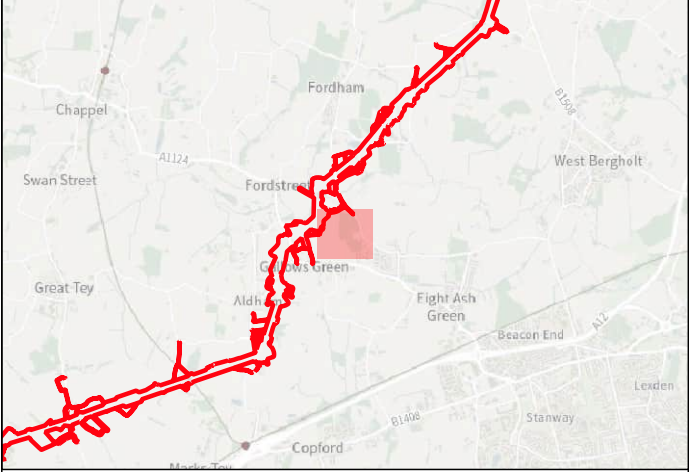
Contains Ordnance Survey data © Crown Copyright and database right 2026.  
This material is for client report only © Headland Archaeology. No unauthorised reproduction.

Site:	EAGR23
Created by:	KS
Checked by:	KH
Version:	v1.2
Date:	27/01/2026
Scale:	1:2,500 @ A3





Illus - 536 Interpretation of magnetometer data; Subsector 100








**Key**

-  Order Limits
-  Geophysical Survey Area
-  Survey Extent
-  Proposed Overhead Line Alignment



0 40 80 m



Contains Ordnance Survey data © Crown Copyright and database right 2026.

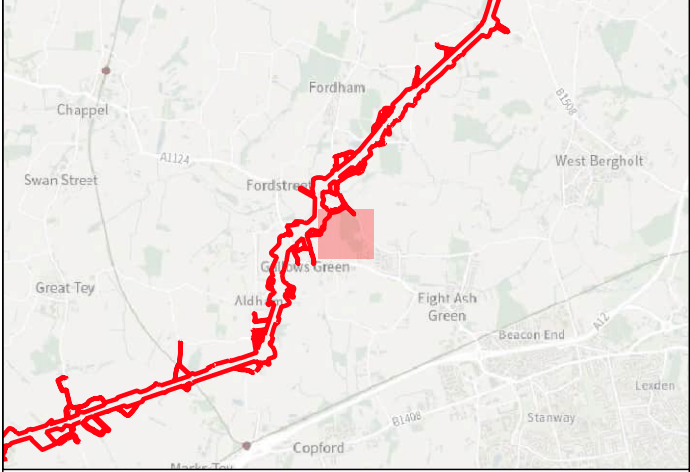
This material is for client report only © Headland Archaeology. No unauthorised reproduction.

Site:	EAGR23
Created by:	KS
Checked by:	KH
Version:	v1.2
Date:	27/01/2026
Scale:	1:2,500 @ A3








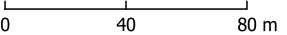






Key

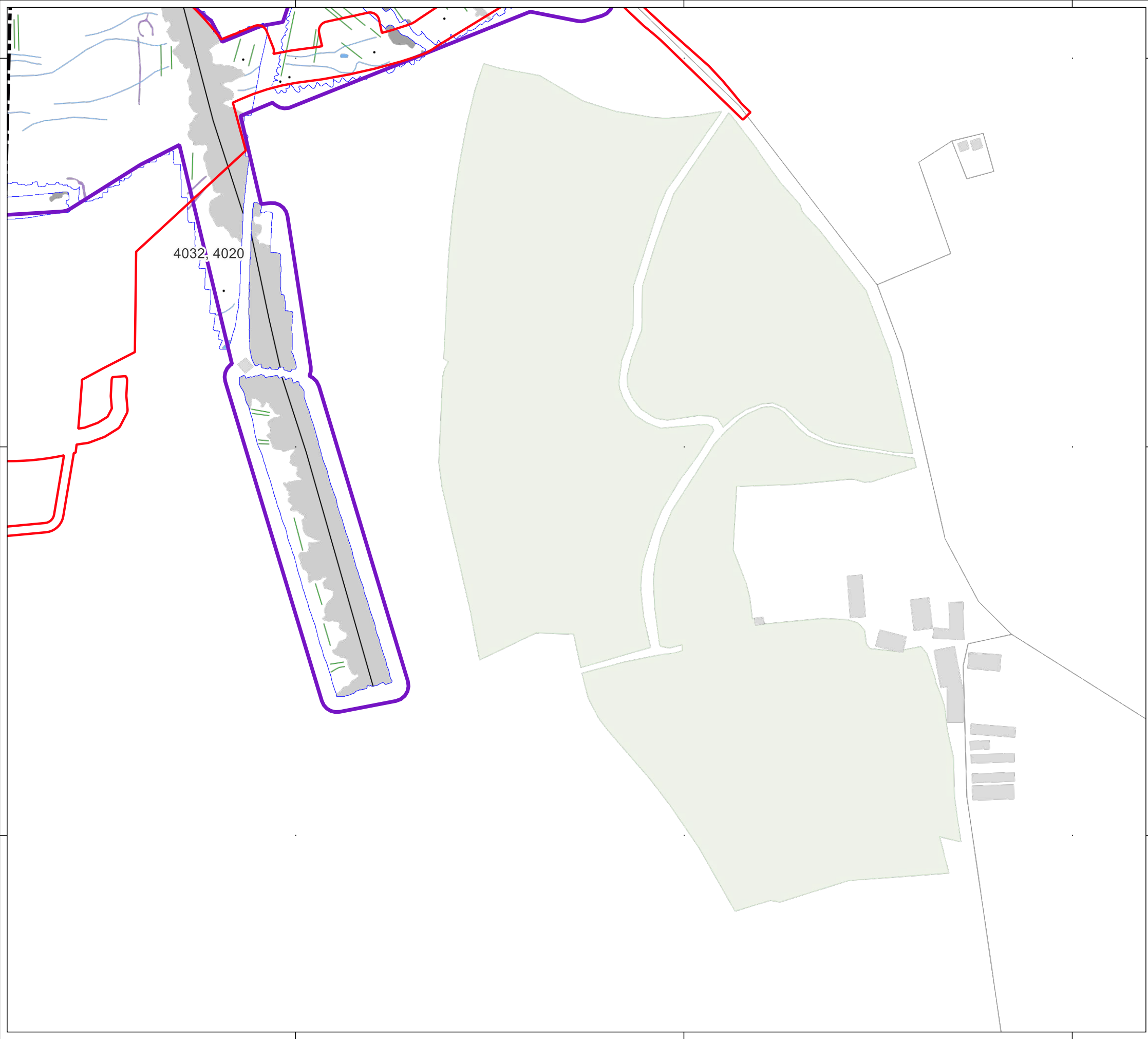
-  Order Limits
-  Geophysical Survey Area
-  Survey Extent
-  Proposed Overhead Line Alignment
-  XY Trace (25nT/cm)





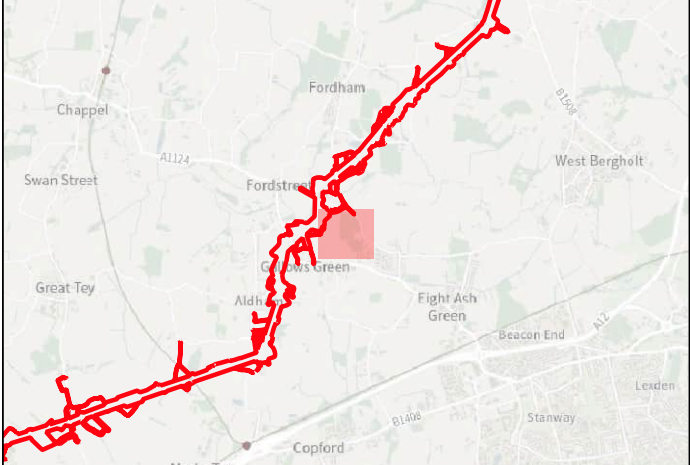
Contains Ordnance Survey data © Crown Copyright and database right 2026.

This material is for client report only © Headland Archaeology. No unauthorised reproduction.





Site:	EAGR23
Created by:	KS
Checked by:	KH
Version:	v1.2
Date:	27/01/2026
Scale:	1:2,500 @ A3













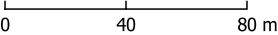


**Key**

-  Order Limits
-  Geophysical Survey Area
-  Survey Extent
-  Proposed Overhead Line Alignment

**Geophys Interpretation**

-  Ferrous Objects
-  Agriculture
-  Natural
-  Service
-  Magnetic Disturbance (Above Ground)
-  Magnetic Disturbance (Below Ground)
-  Natural
-  Uncertain



Contains Ordnance Survey data © Crown Copyright and database right 2026.

This material is for client report only © Headland Archaeology. No unauthorised reproduction.

Site:	EAGR23
Created by:	KS
Checked by:	KH
Version:	v1.2
Date:	27/01/2026
Scale:	1:2,500 @ A3





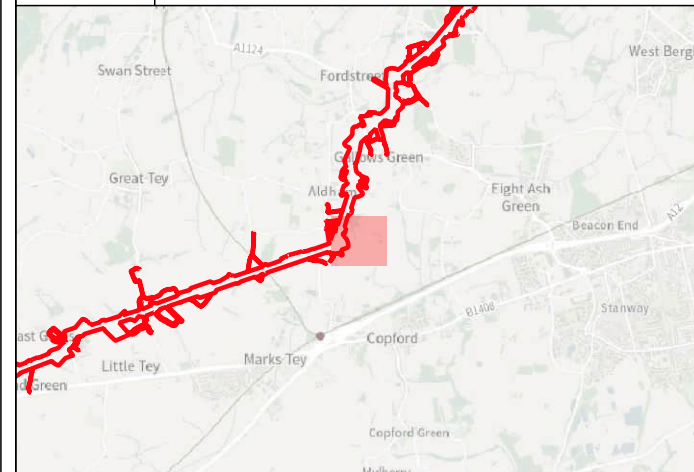
225250

225000

592000

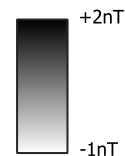
592250

592500



Key

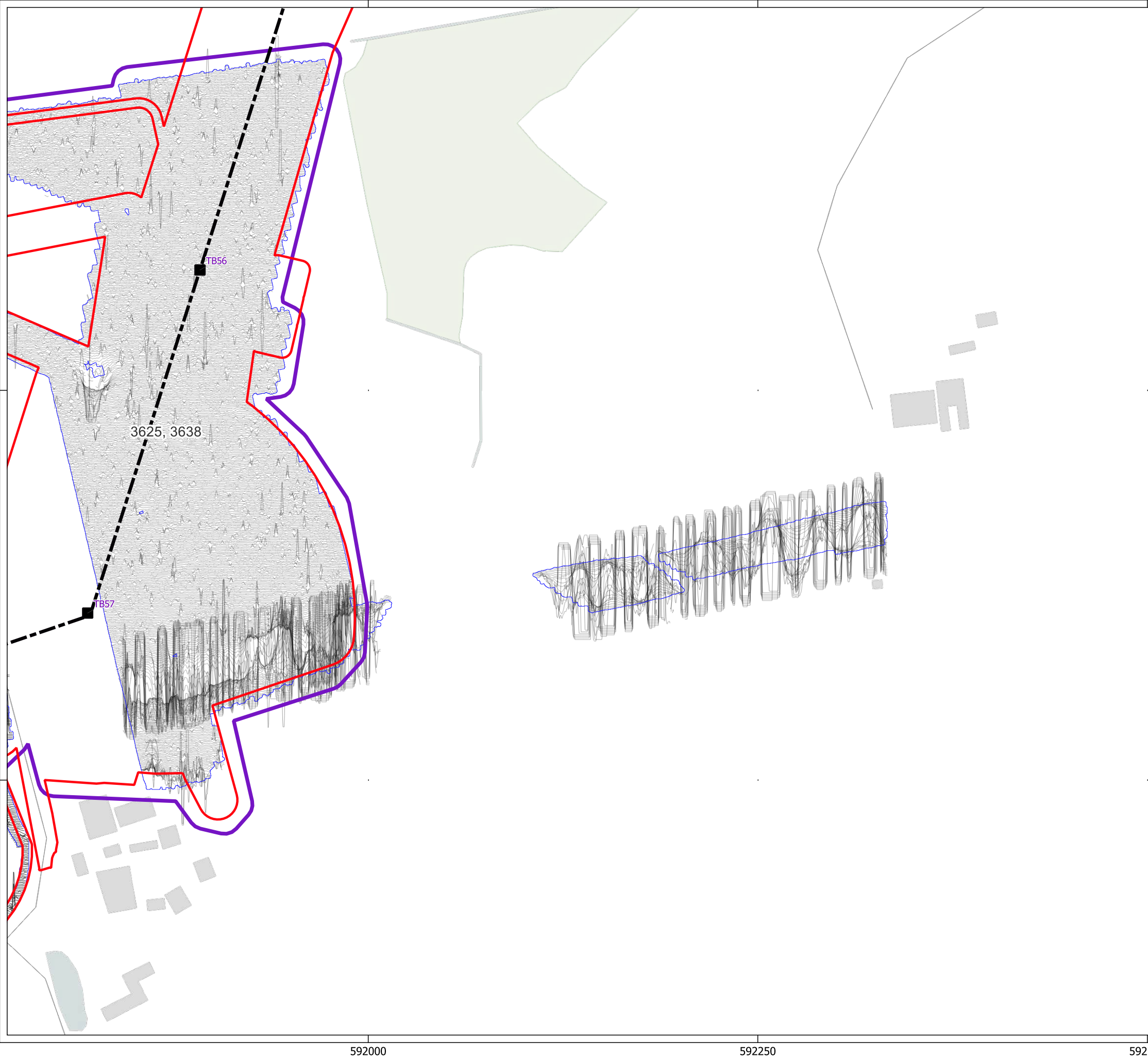
- Order Limits
- Geophysical Survey Area
- Survey Extent
- Proposed Overhead Line Alignment
- Proposed Pylon Location





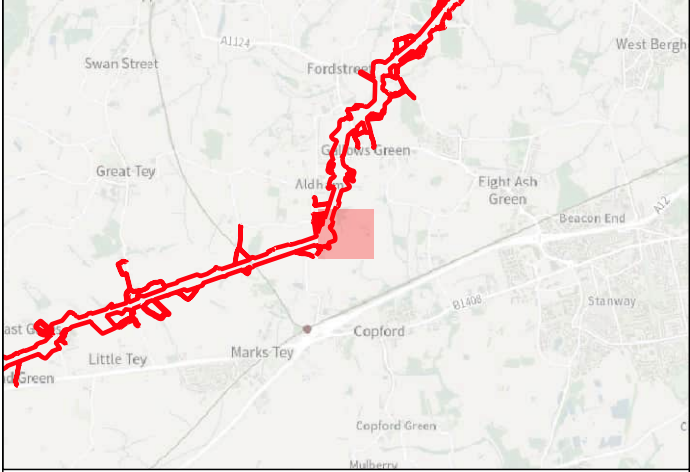
0 40 80 m

Contains Ordnance Survey data © Crown Copyright and database right 2026.  
 This material is for client report only © Headland Archaeology. No unauthorised reproduction.







Site:	EAGR23
Created by:	KS
Checked by:	KH
Version:	v1.2
Date:	27/01/2026
Scale:	1:2,500 @ A3

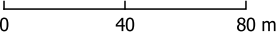






**Key**

-  Order Limits
-  Geophysical Survey Area
-  Survey Extent
-  Proposed Overhead Line Alignment
-  Proposed Pylon Location
-  XY Trace (25nT/cm)

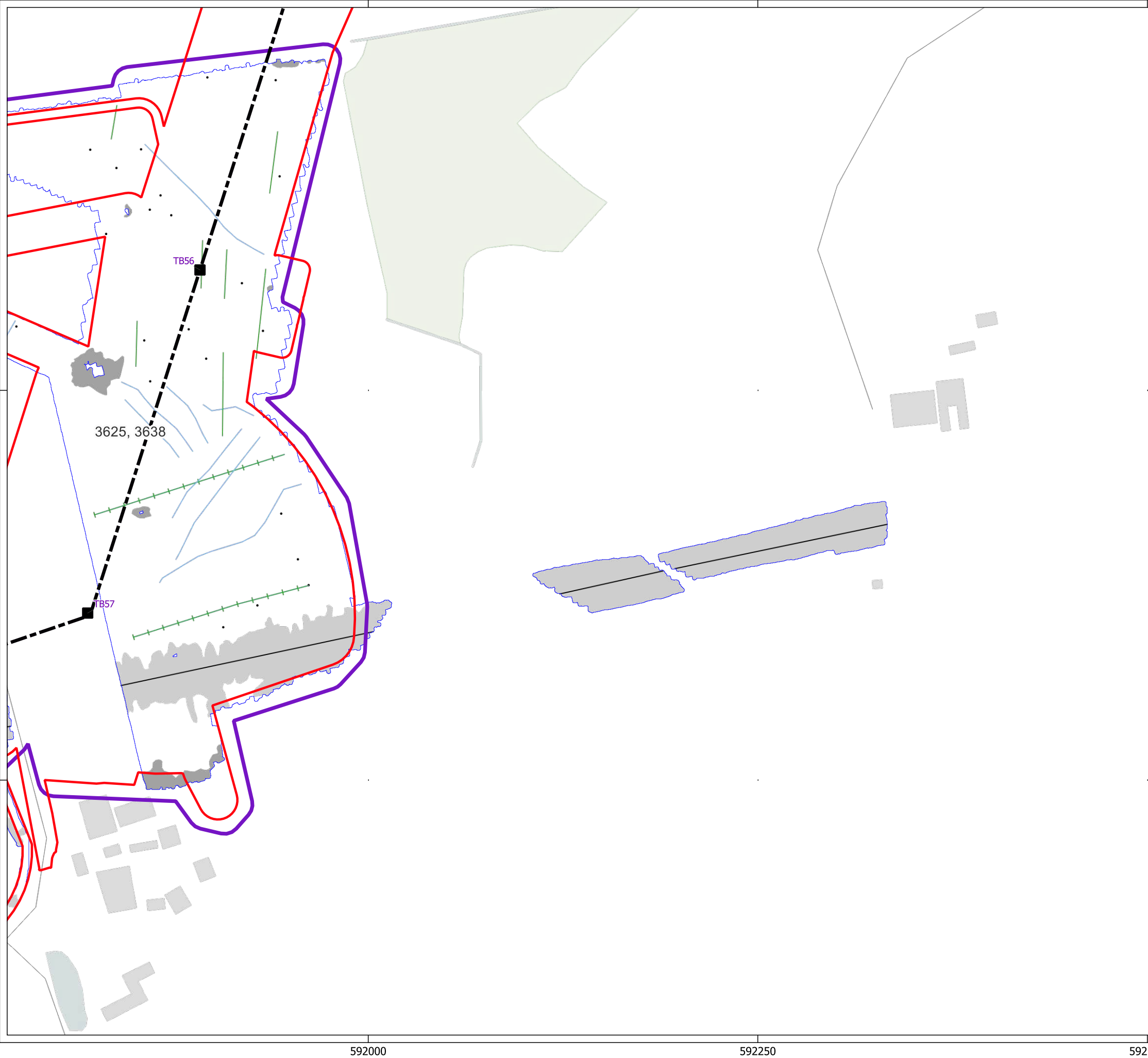




Contains Ordnance Survey data © Crown Copyright and database right 2026.

This material is for client report only © Headland Archaeology. No unauthorised reproduction.

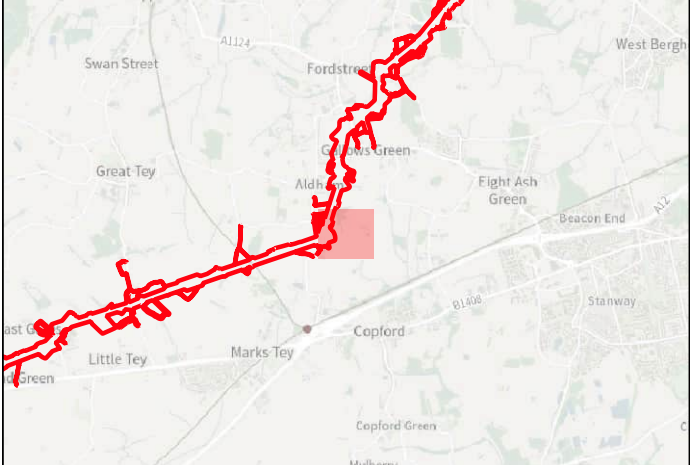
Site:	EAGR23
Created by:	KS
Checked by:	KH
Version:	v1.2
Date:	27/01/2026
Scale:	1:2,500 @ A3







an RSK company

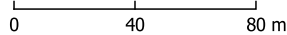


Key

- Order Limits
- Geophysical Survey Area
- Survey Extent
- Proposed Overhead Line Alignment
- Proposed Pylon Location

Geophys Interpretation

- Ferrous Objects
- Agriculture
- Field Drain
- Natural
- Service
- Magnetic Disturbance (Above Ground)
- Magnetic Disturbance (Below Ground)





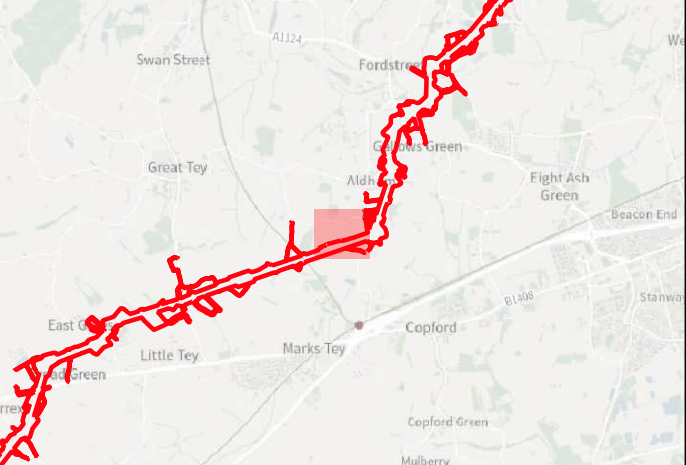
Contains Ordnance Survey data © Crown Copyright and database right 2026.

This material is for client report only © Headland Archaeology. No unauthorised reproduction.






Site:	EAGR23
Created by:	KS
Checked by:	KH
Version:	v1.2
Date:	27/01/2026
Scale:	1:2,500 @ A3








**Key**

-  Order Limits
-  Geophysical Survey Area
-  Survey Extent
-  Proposed Overhead Line Alignment
-  Proposed Pylon Location



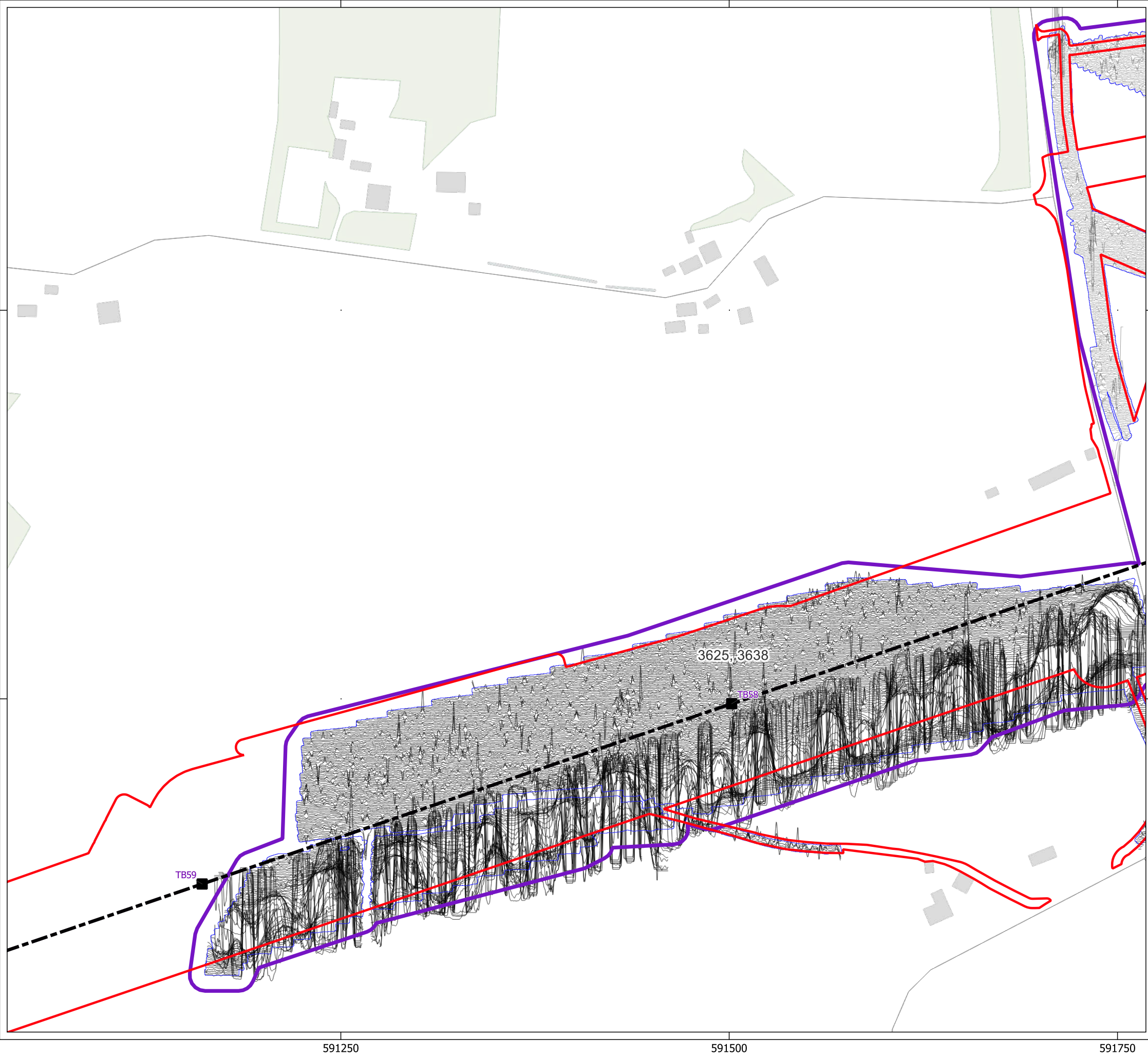
0 40 80 m



Contains Ordnance Survey data © Crown Copyright and database right 2026.

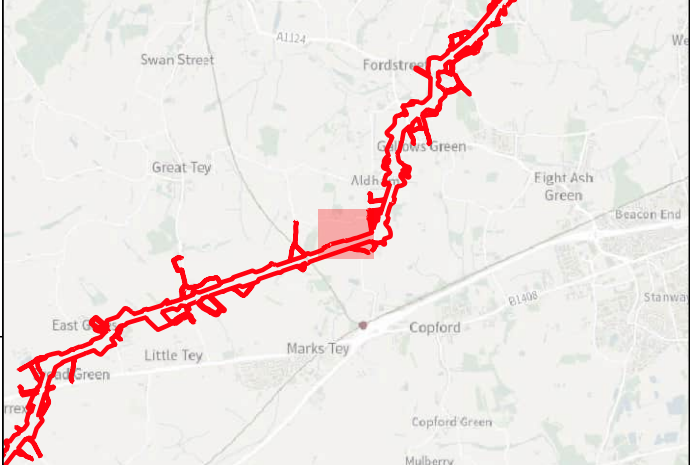
This material is for client report only © Headland Archaeology. No unauthorised reproduction.

Site:	EAGR23
Created by:	KS
Checked by:	KH
Version:	v1.2
Date:	27/01/2026
Scale:	1:2,500 @ A3









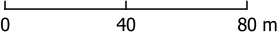






**Key**

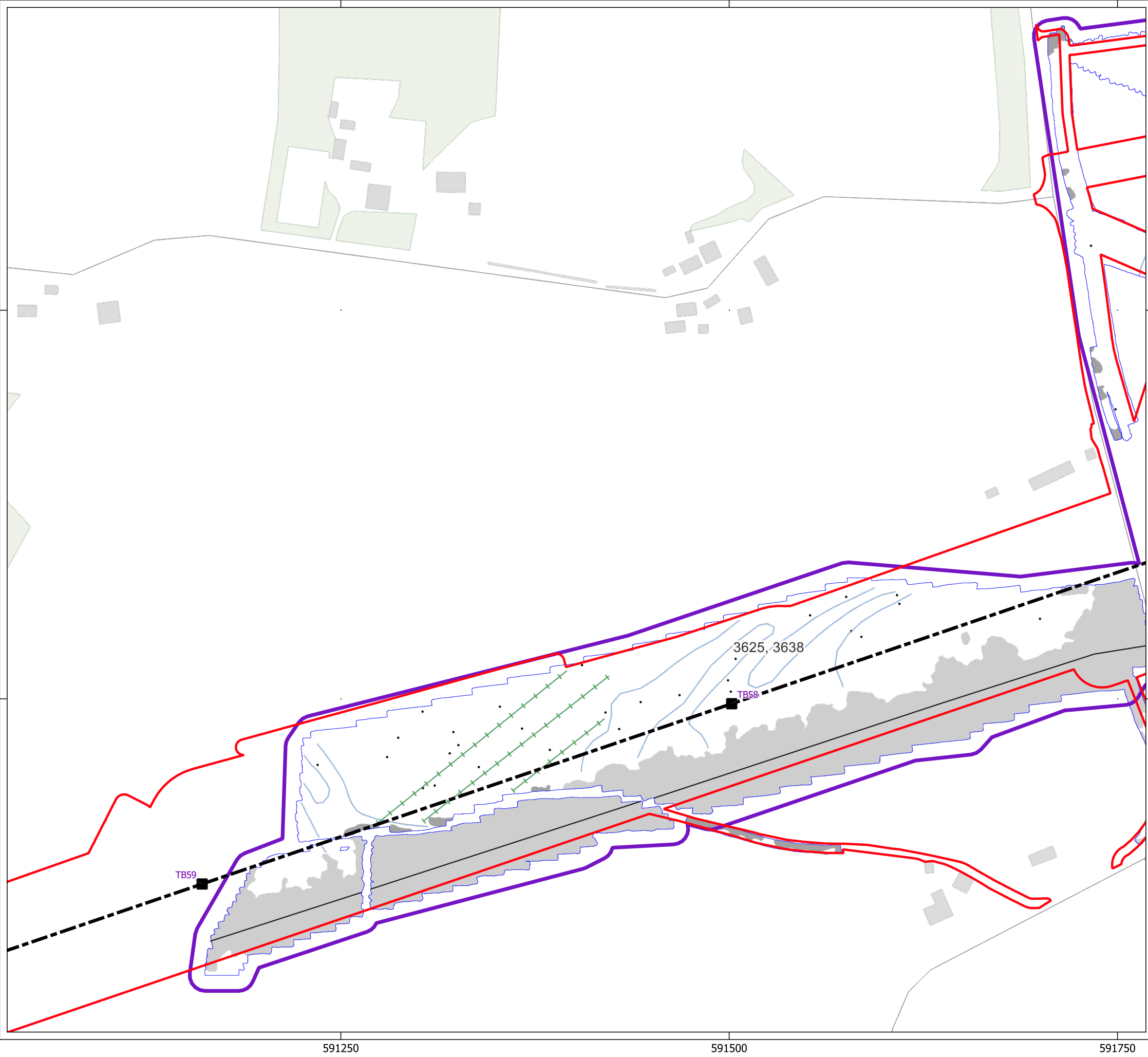
-  Order Limits
-  Geophysical Survey Area
-  Survey Extent
-  Proposed Overhead Line Alignment
-  Proposed Pylon Location
-  XY Trace (25nT/cm)





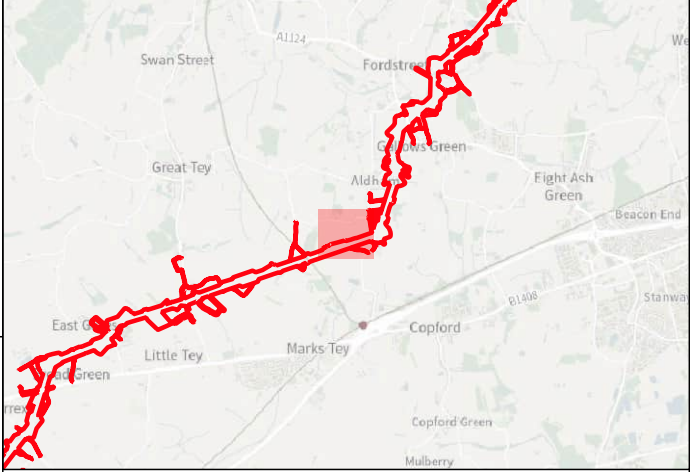
Contains Ordnance Survey data © Crown Copyright and database right 2026.

This material is for client report only © Headland Archaeology. No unauthorised reproduction.

Site:	EAGR23
Created by:	KS
Checked by:	KH
Version:	v1.2
Date:	27/01/2026
Scale:	1:2,500 @ A3







**Key**

- Order Limits
- Geophysical Survey Area
- Survey Extent
- Proposed Overhead Line Alignment
- Proposed Pylon Location

**Geophys Interpretation**

- Ferrous Objects
- + Field Drain
- Natural
- Service
- Magnetic Disturbance (Above Ground)
- Magnetic Disturbance (Below Ground)

0

40

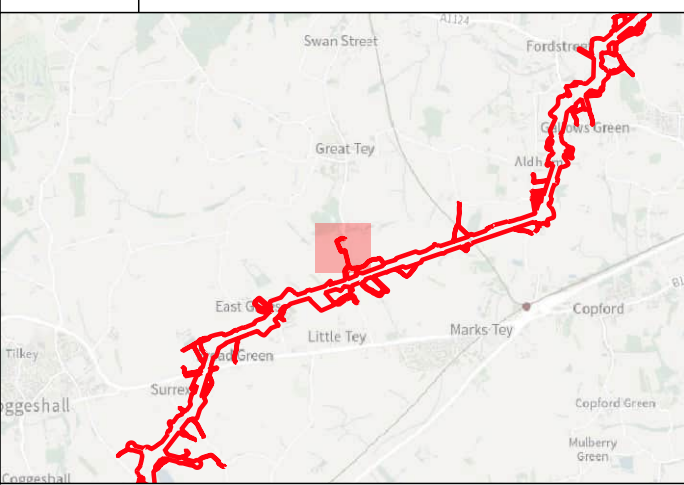
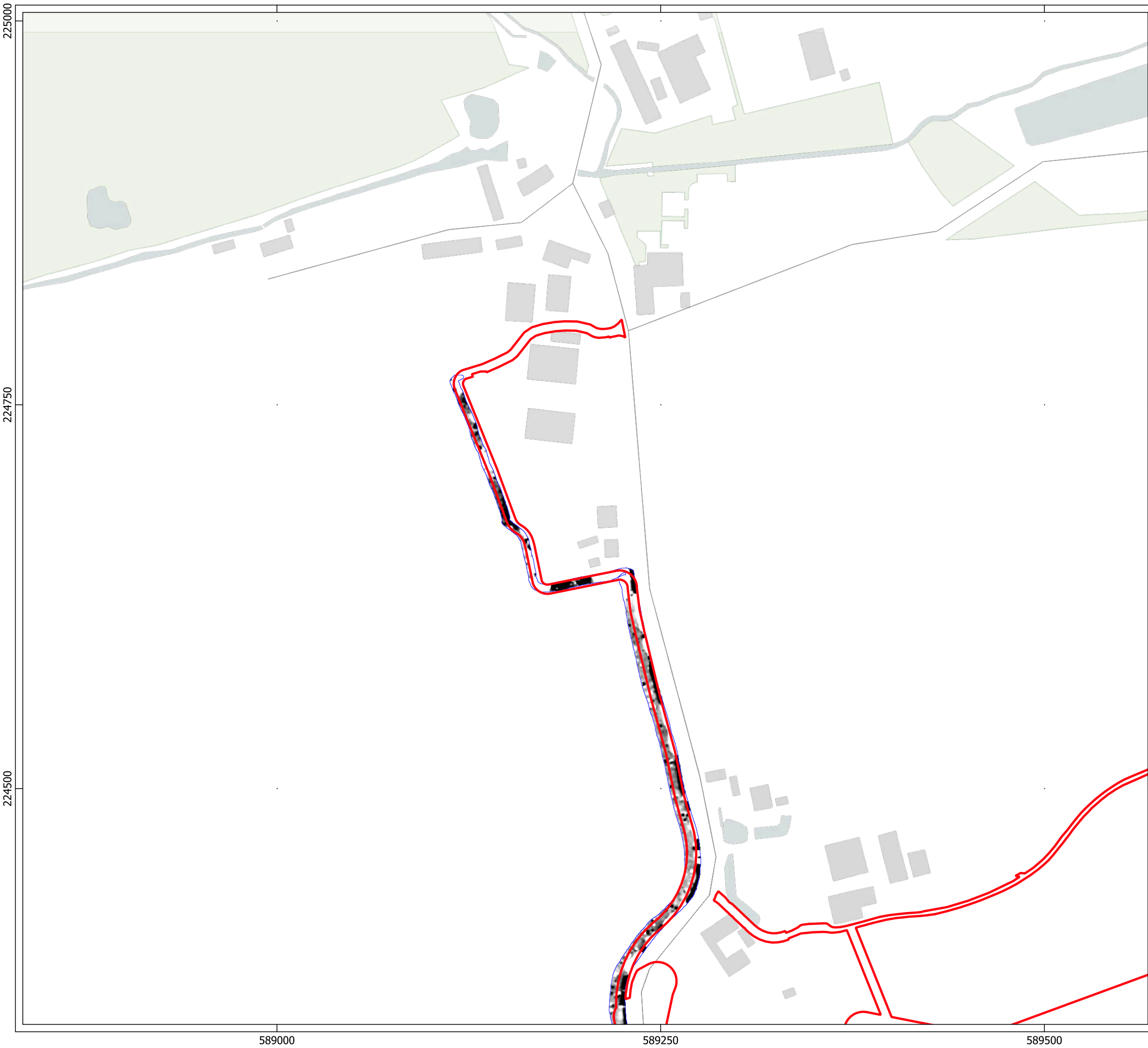
80 m

Contains Ordnance Survey data © Crown Copyright and database right 2026.

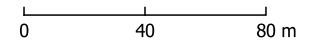
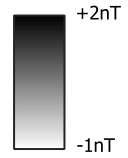
This material is for client report only © Headland Archaeology. No unauthorised reproduction.

Site:	EAGR23
Created by:	KS
Checked by:	KH
Version:	v1.2
Date:	27/01/2026
Scale:	1:2,500 @ A3



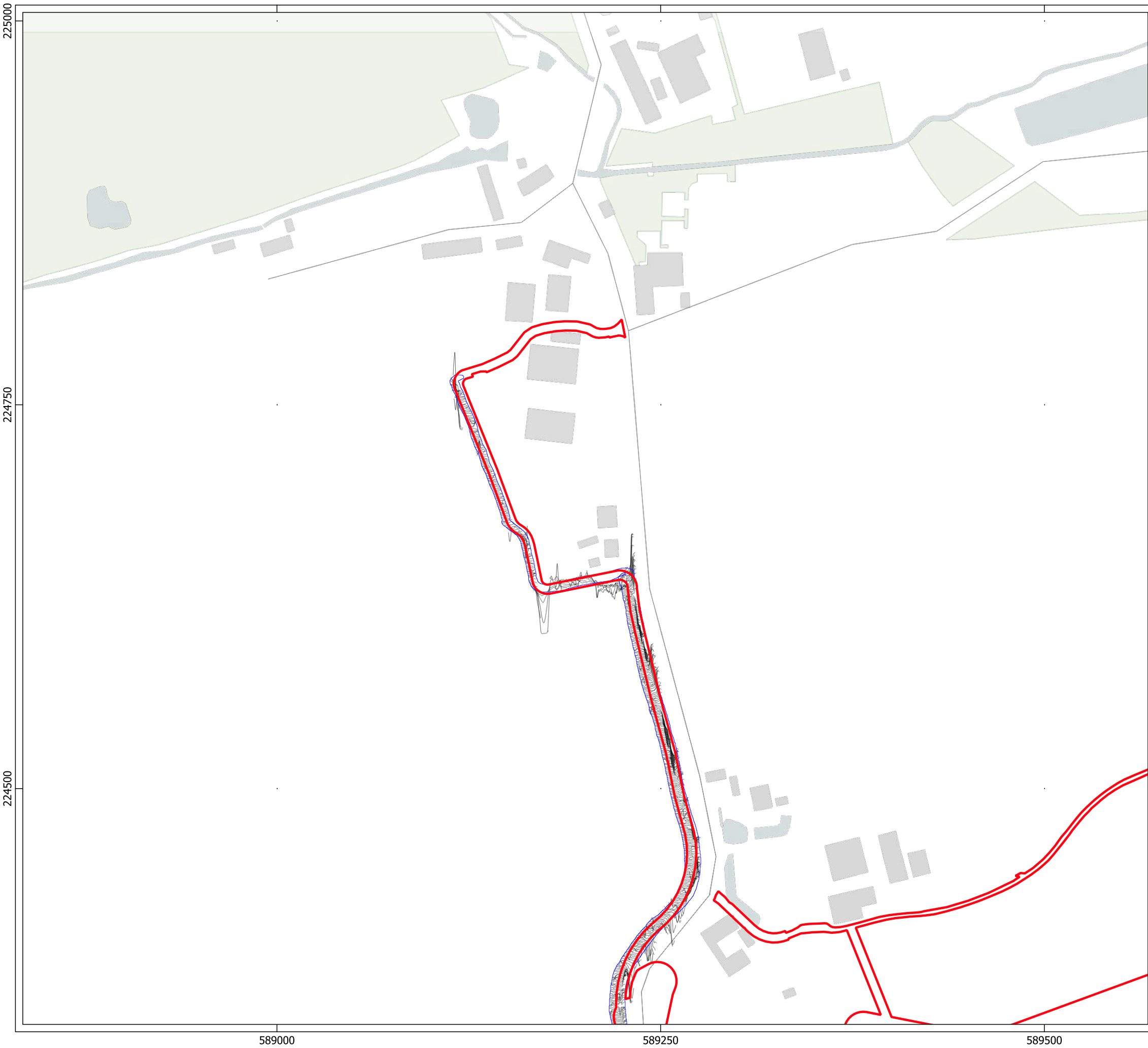




- Key
- Order Limits
  - Survey Extent

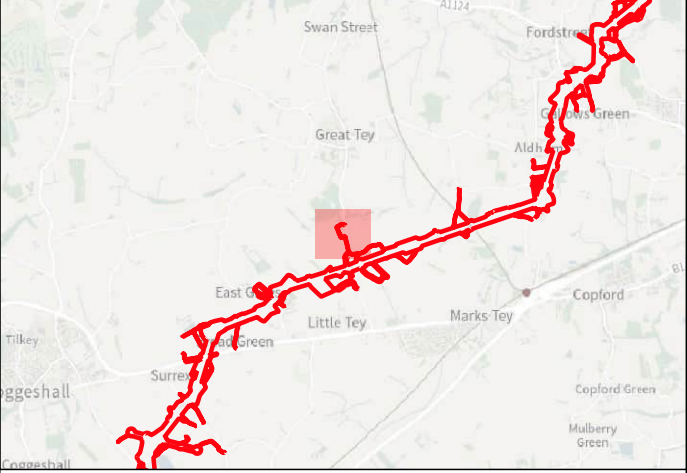


Contains Ordnance Survey data © Crown Copyright and database right 2026.  
This material is for client report only © Headland Archaeology. No unauthorised reproduction.

Site:	EAGR23
Created by:	KS
Checked by:	KH
Version:	v1.2
Date:	27/01/2026
Scale:	1:2,500 @ A3

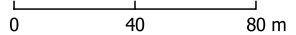






**Key**

- Order Limits
- Survey Extent
- XY Trace (25nT/cm)

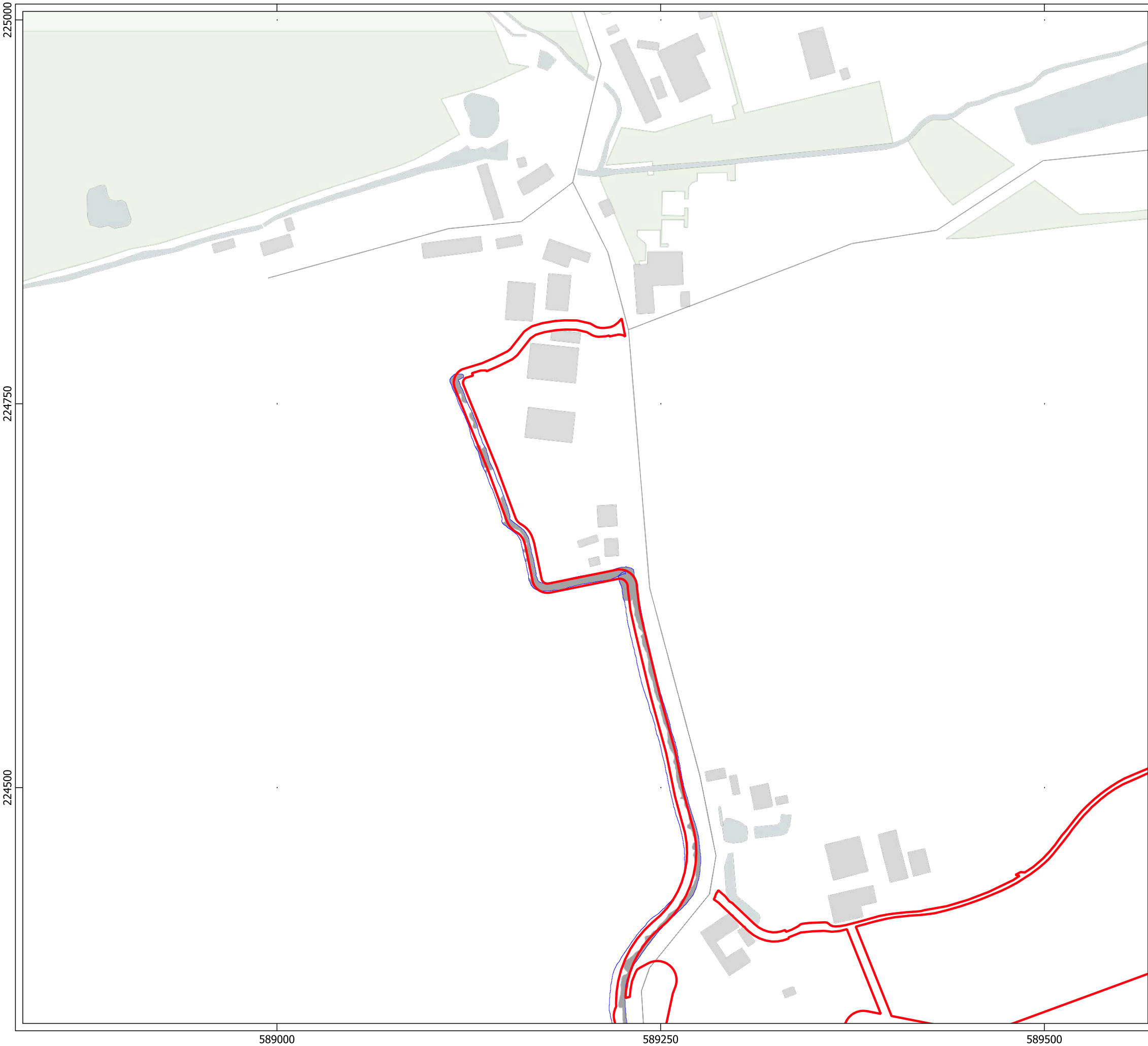



Contains Ordnance Survey data © Crown Copyright and database right 2026.


This material is for client report only © Headland Archaeology. No unauthorised reproduction.

Site:	EAGR23
Created by:	KS
Checked by:	KH
Version:	v1.2
Date:	27/01/2026
Scale:	1:2,500 @ A3

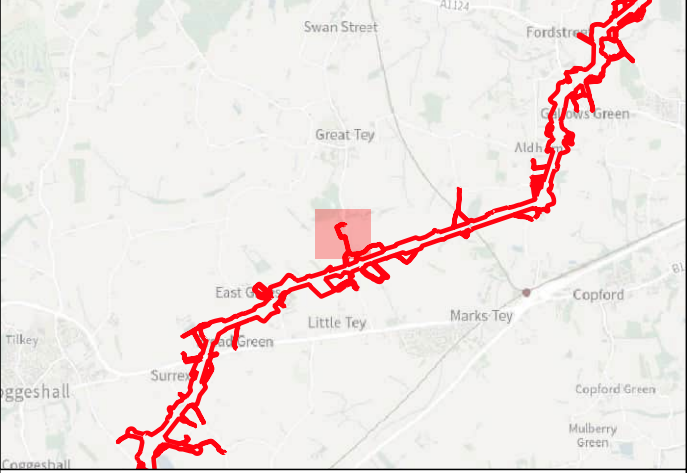











**HEADLAND**  
ARCHAEOLOGY  
an RSK company

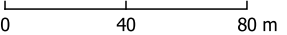


**Key**

-  Order Limits
-  Survey Extent

**Geophys Interpretation**

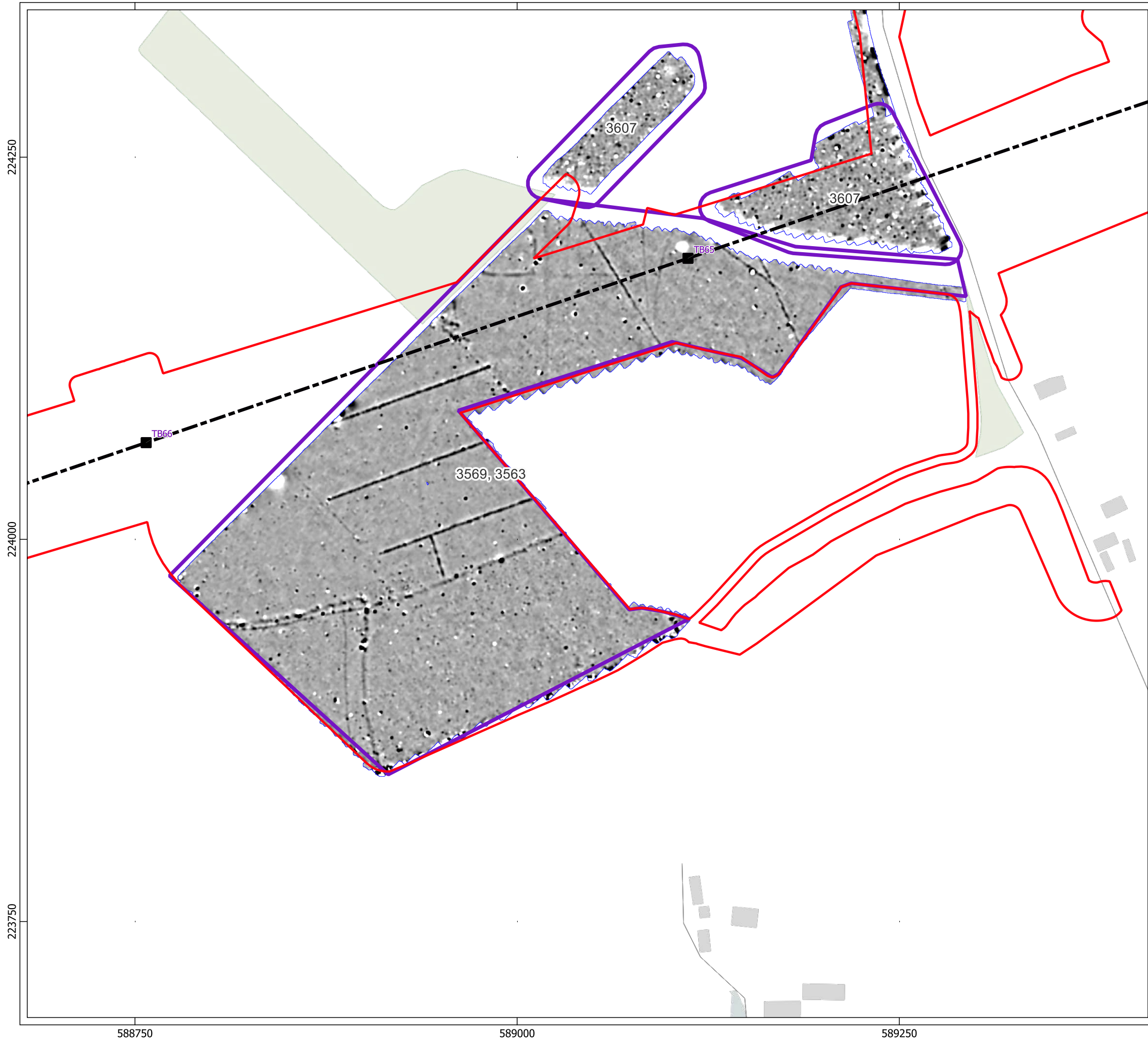
-  Magnetic Disturbance (Above Ground)






Contains Ordnance Survey data © Crown Copyright and database right 2026.

This material is for client report only © Headland Archaeology. No unauthorised reproduction.






Site:	EAGR23
Created by:	KS
Checked by:	KH
Version:	v1.2
Date:	27/01/2026
Scale:	1:2,500 @ A3

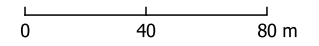







**Key**

-  Order Limits
-  Geophysical Survey Area
-  Survey Extent
-  Proposed Overhead Line Alignment
-  Proposed Pylon Location

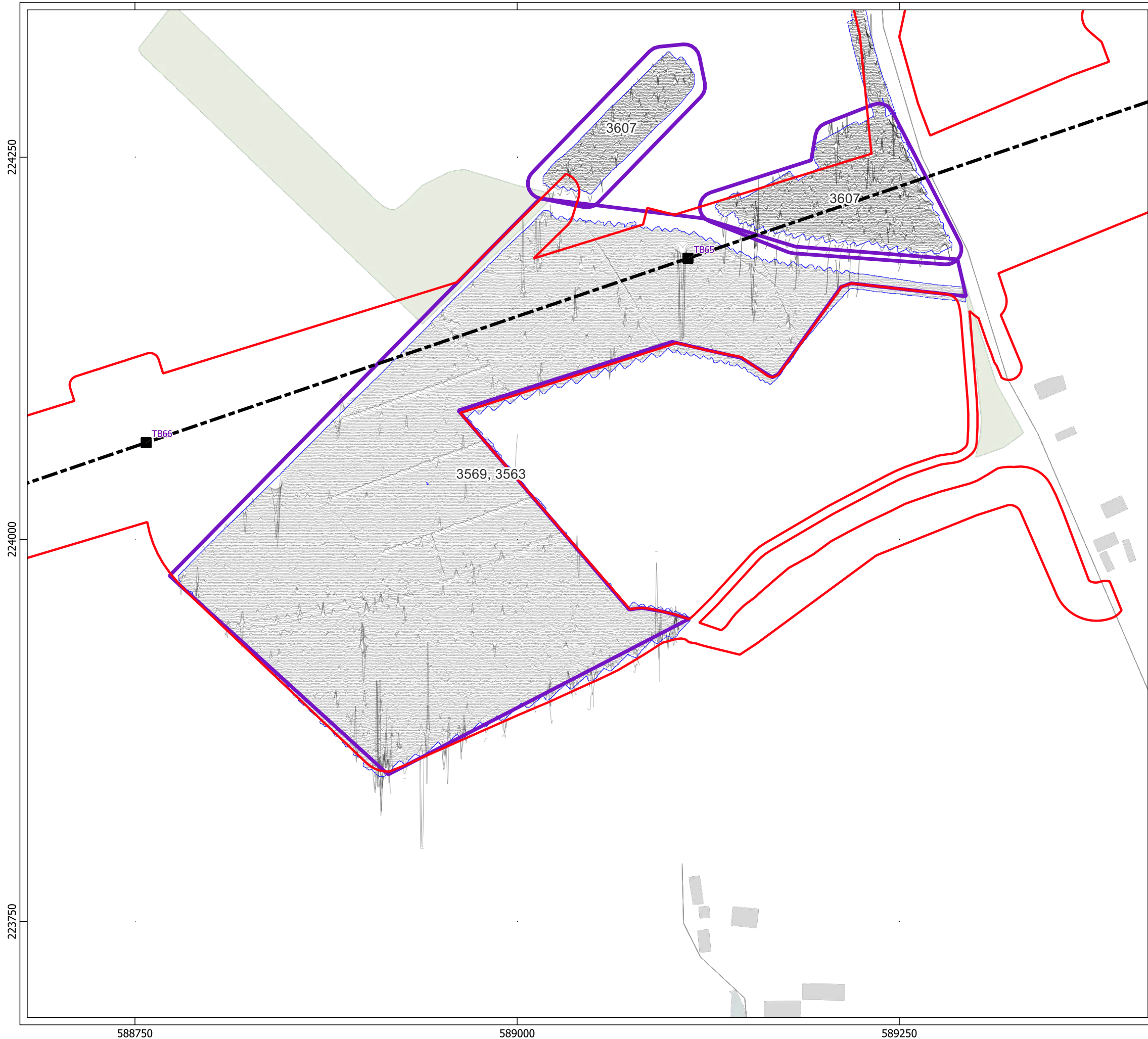




Contains Ordnance Survey data © Crown Copyright and database right 2026.


This material is for client report only © Headland Archaeology. No unauthorised reproduction.

Site:	EAGR23
Created by:	KS
Checked by:	KH
Version:	v1.2
Date:	27/01/2026
Scale:	1:2,500 @ A3









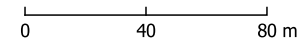






**Key**

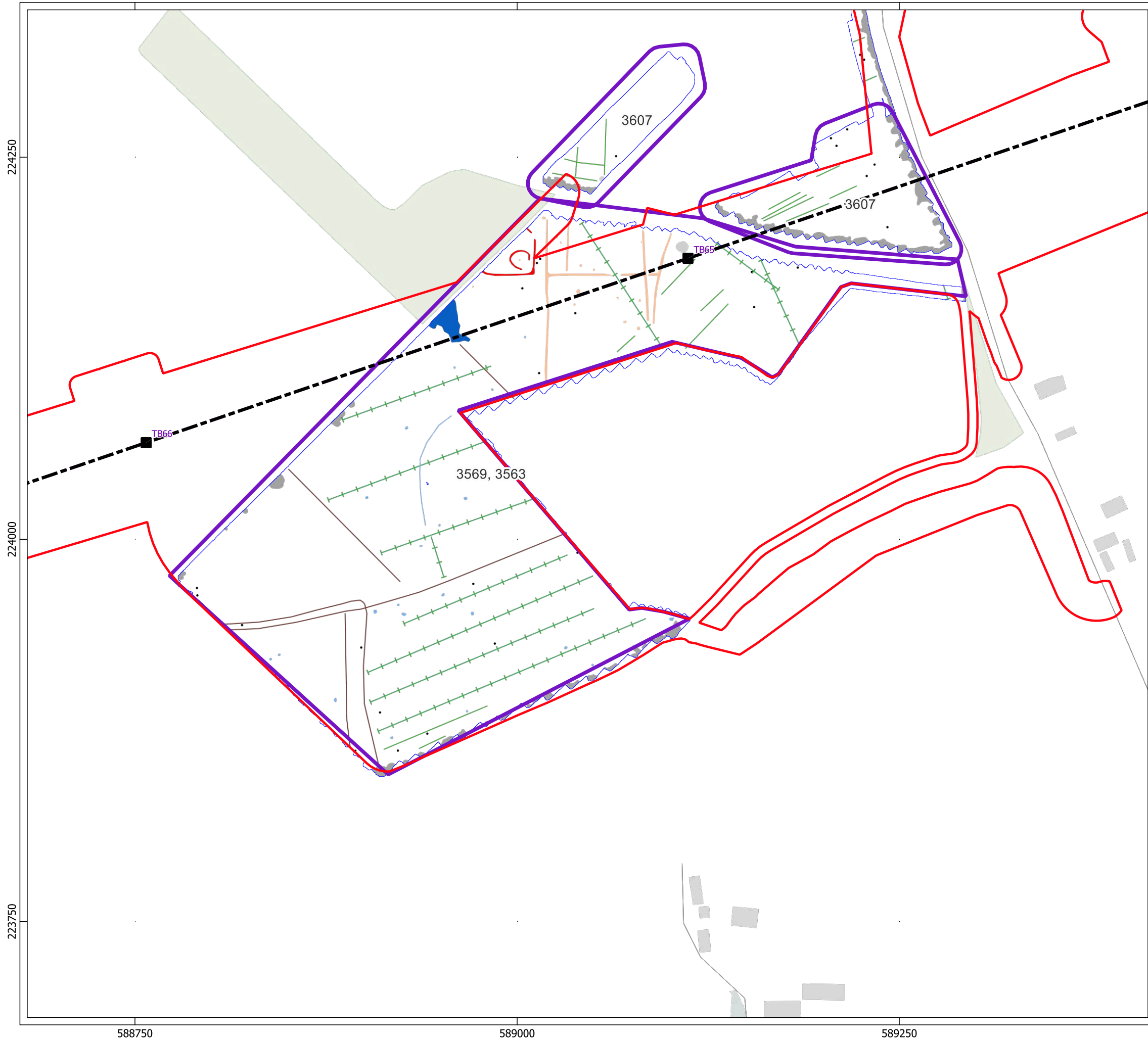
-  Order Limits
-  Geophysical Survey Area
-  Survey Extent
-  Proposed Overhead Line Alignment
-  Proposed Pylon Location
-  XY Trace (25nT/cm)



Contains Ordnance Survey data © Crown Copyright and database right 2026.

This material is for client report only © Headland Archaeology. No unauthorised reproduction.

Site:	EAGR23
Created by:	KS
Checked by:	KH
Version:	v1.2
Date:	27/01/2026
Scale:	1:2,500 @ A3



# HEADLAND

## ARCHAEOLOGY

an RSK company



**Key**

- Order Limits
- Geophysical Survey Area
- Survey Extent
- Proposed Overhead Line Alignment
- Proposed Pylon Location

**Geophys Interpretation**

- Ferrous Objects
- Agriculture
- Field Boundary
- Field Drain
- Natural
- Archaeology
- Magnetic Disturbance (Above Ground)
- Magnetic Disturbance (Below Ground)
- Natural
- Possible Archaeology
- Former Pond



Contains Ordnance Survey data © Crown Copyright and database right 2026.


This material is for client report only © Headland Archaeology. No unauthorised reproduction.

Site:	EAGR23
Created by:	KS
Checked by:	KH
Version:	v1.2
Date:	27/01/2026
Scale:	1:2,500 @ A3















Key

-  Order Limits
-  Geophysical Survey Area
-  Survey Extent
-  Proposed Overhead Line Alignment
-  Proposed Pylon Location



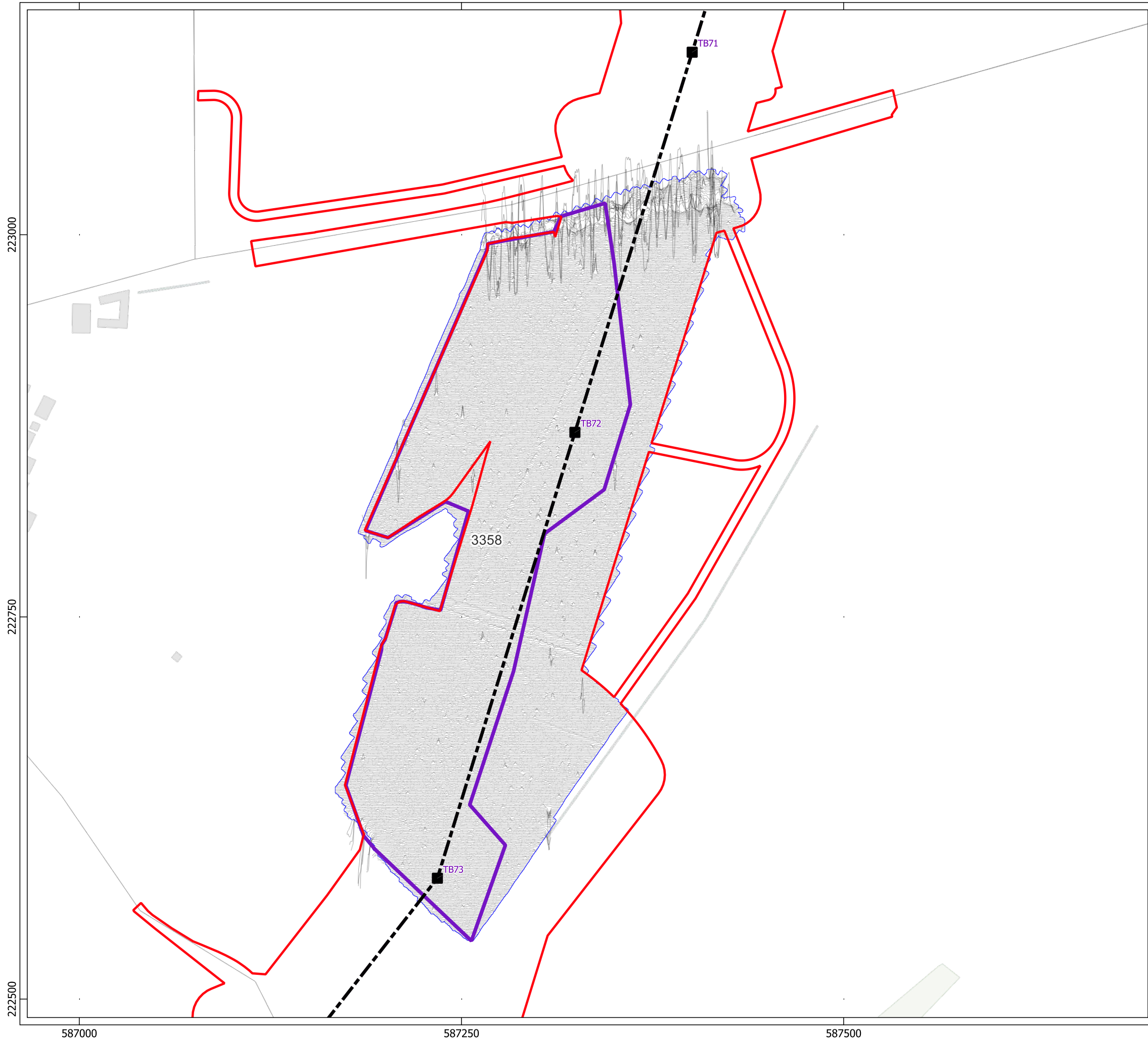
0 40 80 m



Contains Ordnance Survey data © Crown Copyright and database right 2026.


This material is for client report only © Headland Archaeology. No unauthorised reproduction.

Site:	EAGR23
Created by:	KS
Checked by:	KH
Version:	v1.2
Date:	27/01/2026
Scale:	1:2,500 @ A3







Illus - 552 Processed greyscale magnetometer data; Subsector 106

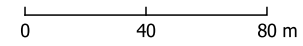






Key

-  Order Limits
-  Geophysical Survey Area
-  Survey Extent
-  Proposed Overhead Line Alignment
-  Proposed Pylon Location
-  XY Trace (25nT/cm)

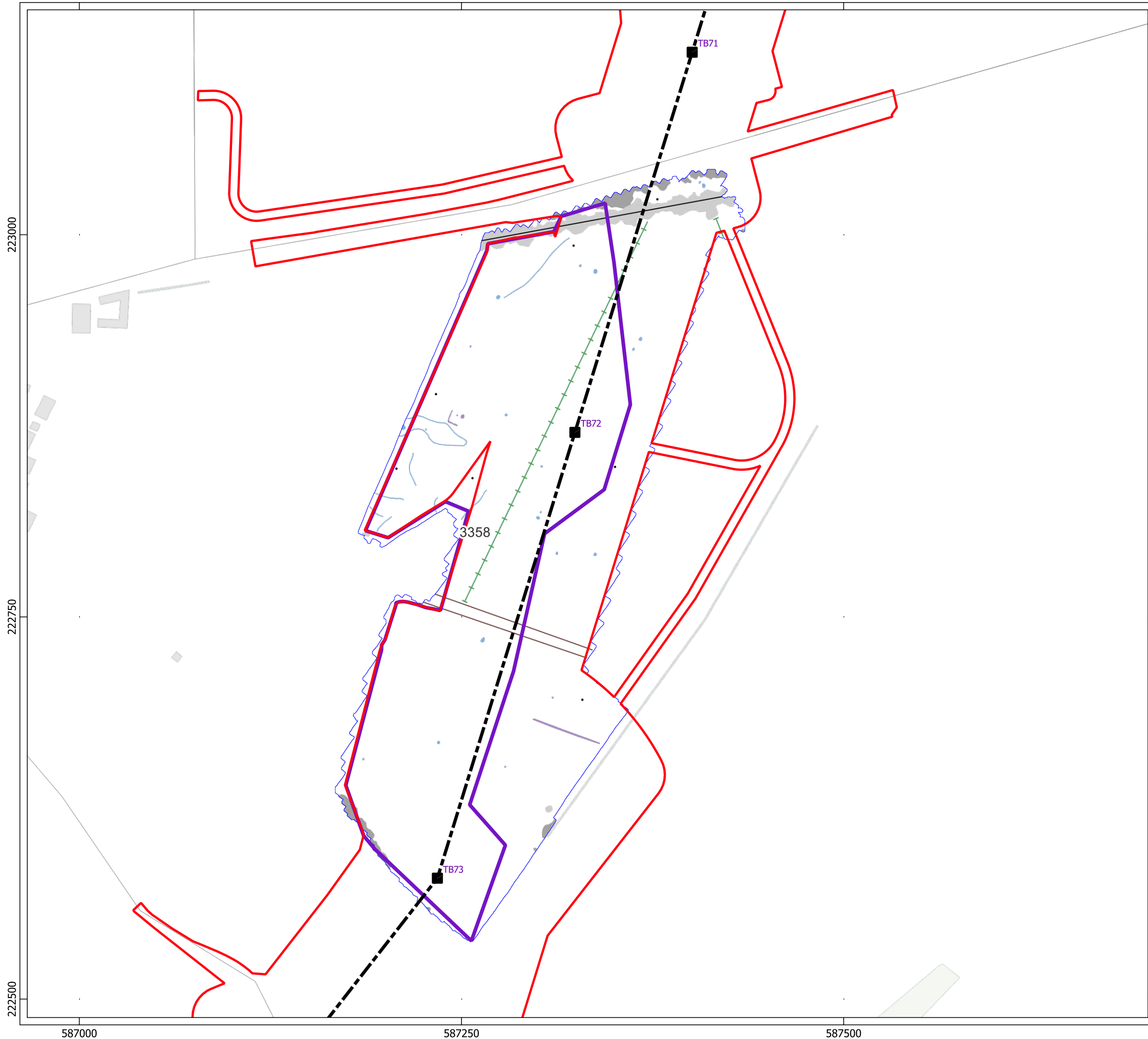




Contains Ordnance Survey data © Crown Copyright and database right 2026.


This material is for client report only © Headland Archaeology. No unauthorised reproduction.

Site:	EAGR23
Created by:	KS
Checked by:	KH
Version:	v1.2
Date:	27/01/2026
Scale:	1:2,500 @ A3







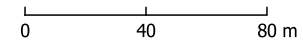


**Key**

- Order Limits
- Geophysical Survey Area
- Survey Extent
- Proposed Overhead Line Alignment
- Proposed Pylon Location

**Geophys Interpretation**

- Ferrous Objects
- Field Boundary
- Field Drain
- Natural
- Service
- Magnetic Disturbance (Above Ground)
- Magnetic Disturbance (Below Ground)
- Natural
- Uncertain



Contains Ordnance Survey data © Crown Copyright and database right 2026.

This material is for client report only © Headland Archaeology. No unauthorised reproduction.

Site:	EAGR23
Created by:	KS
Checked by:	KH
Version:	v1.2
Date:	27/01/2026
Scale:	1:2,500 @ A3

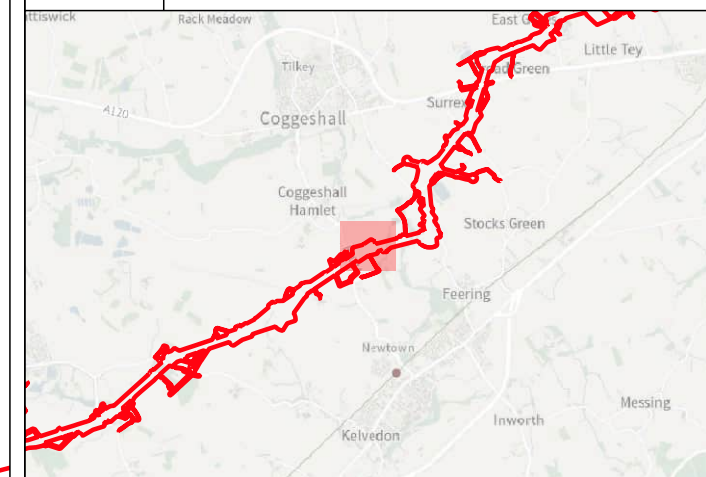
221250

221000


220750

585750

586000



- Key
- Order Limits
  - Geophysical Survey Area
  - Survey Extent
  - Proposed Overhead Line Alignment
  - Proposed Pylon Location

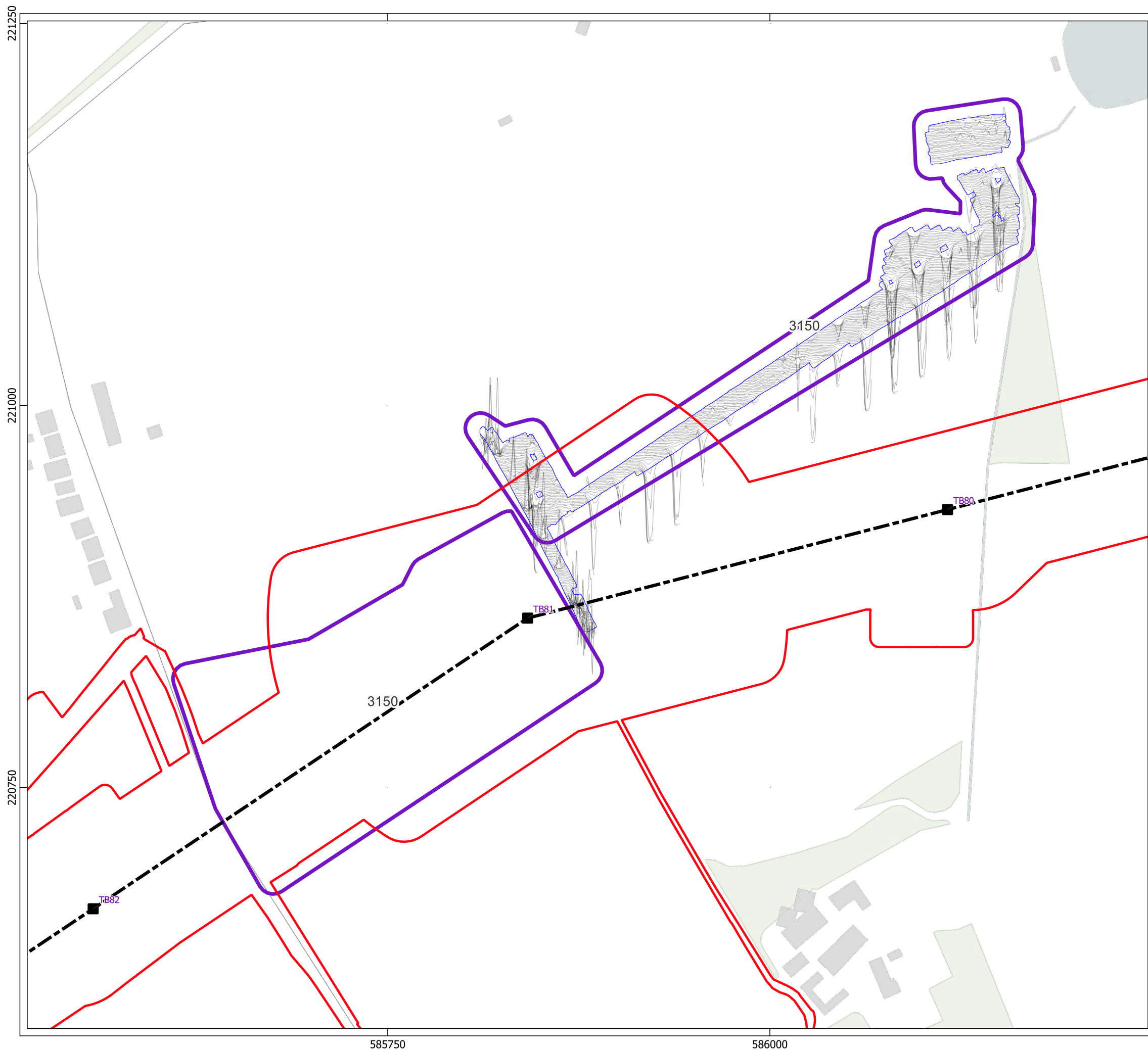




0 40 80 m

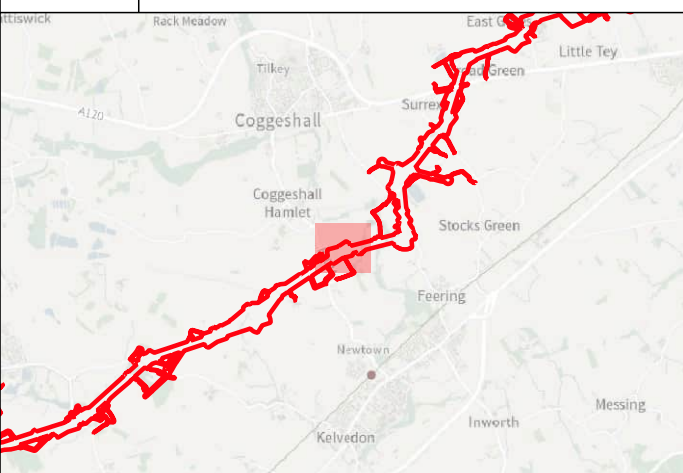
Contains Ordnance Survey data © Crown Copyright and database right 2026.  
This material is for client report only © Headland Archaeology. No unauthorised reproduction.

Site:	EAGR23
Created by:	KS
Checked by:	KH
Version:	v1.2
Date:	27/01/2026
Scale:	1:2,500 @ A3



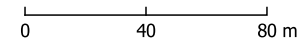






**Key**

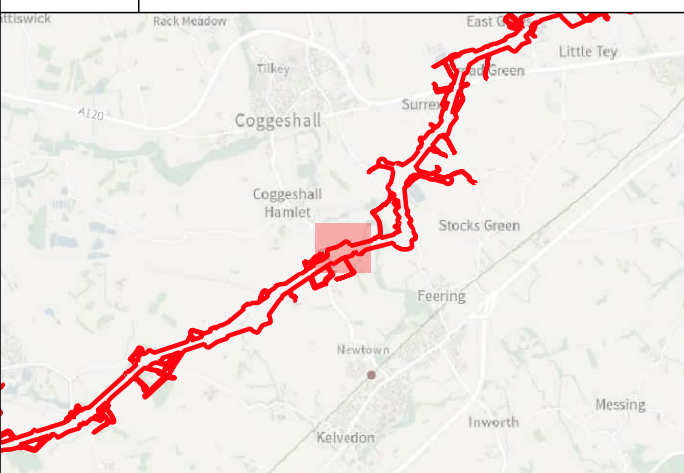
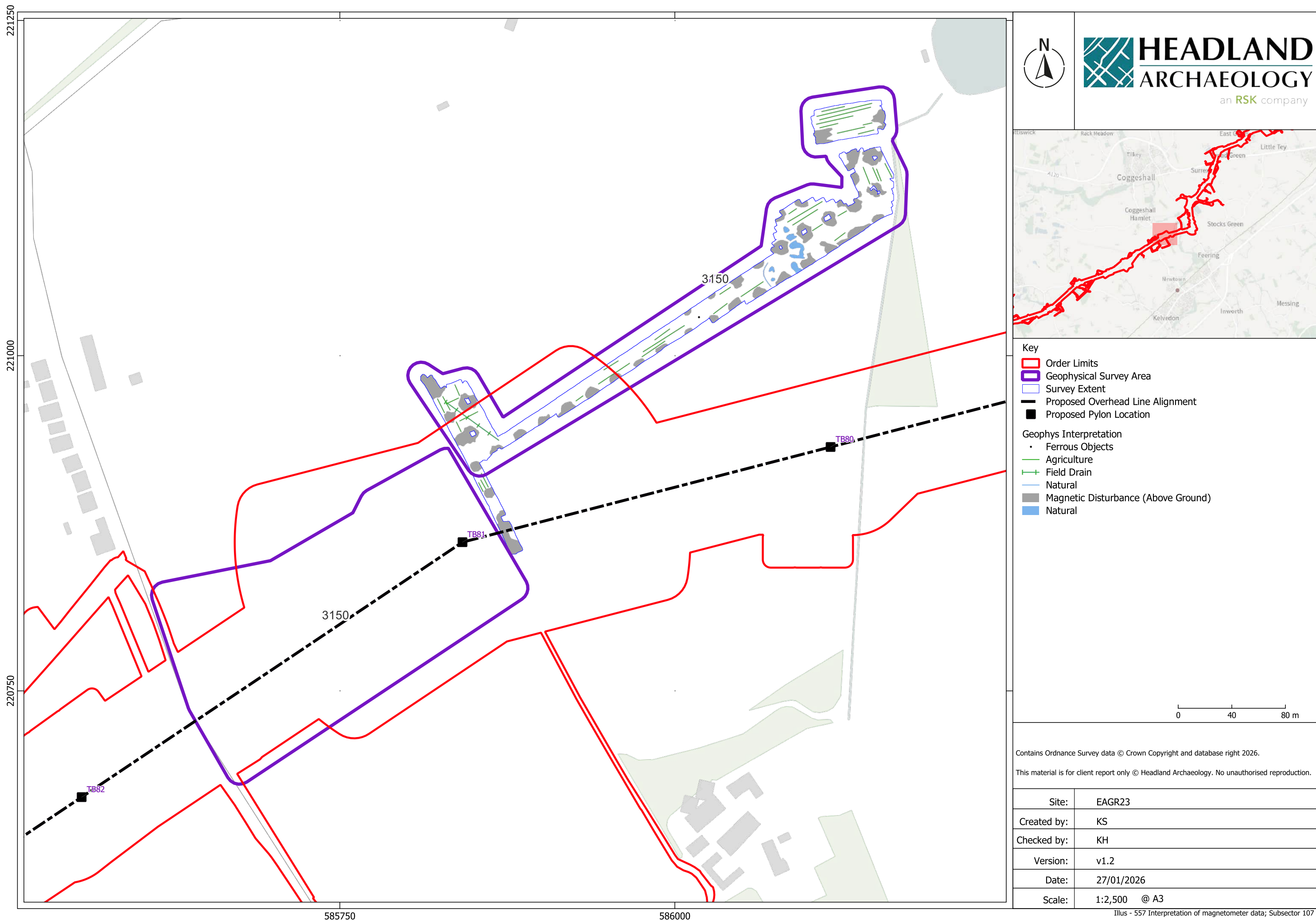
- ▭ Order Limits
- ▭ Geophysical Survey Area
- ▭ Survey Extent
- Proposed Overhead Line Alignment
- Proposed Pylon Location
- XY Trace (25nT/cm)



Contains Ordnance Survey data © Crown Copyright and database right 2026.

This material is for client report only © Headland Archaeology. No unauthorised reproduction.

Site:	EAGR23
Created by:	KS
Checked by:	KH
Version:	v1.2
Date:	27/01/2026
Scale:	1:2,500 @ A3



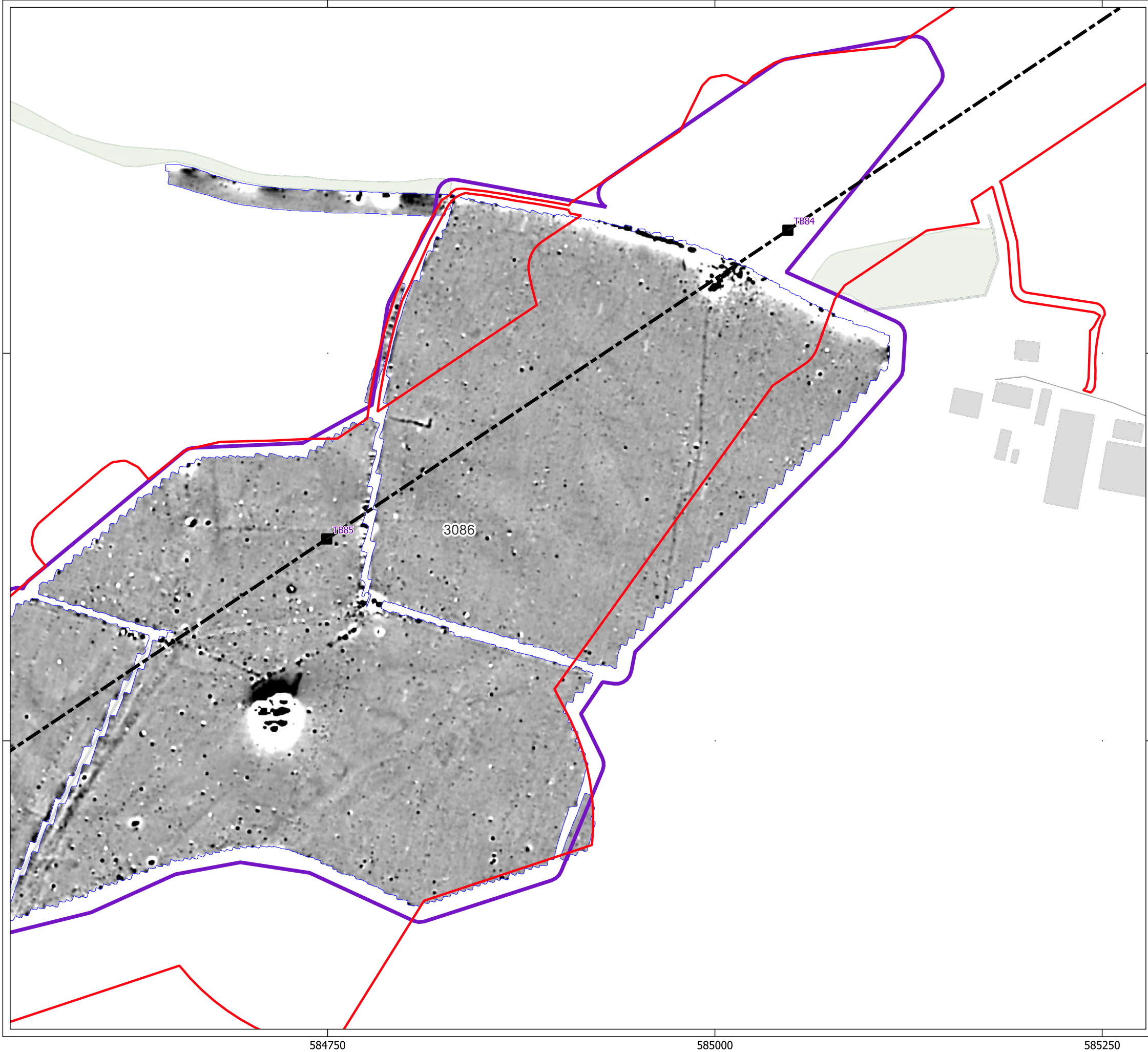
- Key**
- Order Limits
  - Geophysical Survey Area
  - Survey Extent
  - Proposed Overhead Line Alignment
  - Proposed Pylon Location
- Geophys Interpretation**
- Ferrous Objects
  - Agriculture
  - Field Drain
  - Natural
  - Magnetic Disturbance (Above Ground)
  - Natural



0 40 80 m


Contains Ordnance Survey data © Crown Copyright and database right 2026.  
This material is for client report only © Headland Archaeology. No unauthorised reproduction.

Site:	EAGR23
Created by:	KS
Checked by:	KH
Version:	v1.2
Date:	27/01/2026
Scale:	1:2,500 @ A3















**Key**

-  Order Limits
-  Geophysical Survey Area
-  Survey Extent
-  Proposed Overhead Line Alignment
-  Proposed Pylon Location



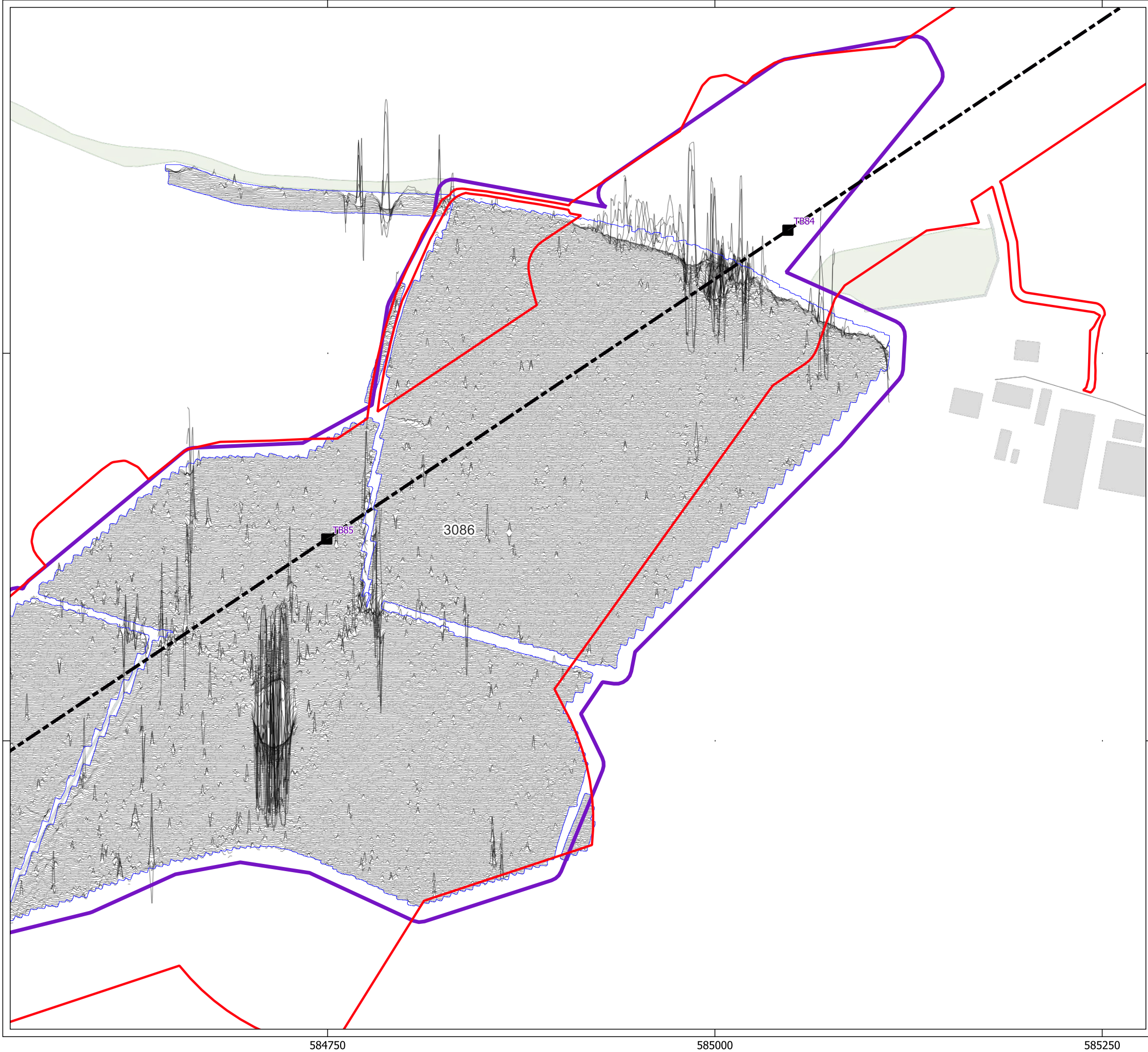
0 40 80 m



Contains Ordnance Survey data © Crown Copyright and database right 2026.


This material is for client report only © Headland Archaeology. No unauthorised reproduction.

Site:	EAGR23
Created by:	KS
Checked by:	KH
Version:	v1.2
Date:	27/01/2026
Scale:	1:2,500 @ A3









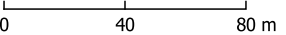






**Key**

-  Order Limits
-  Geophysical Survey Area
-  Survey Extent
-  Proposed Overhead Line Alignment
-  Proposed Pylon Location
-  XY Trace (25nT/cm)

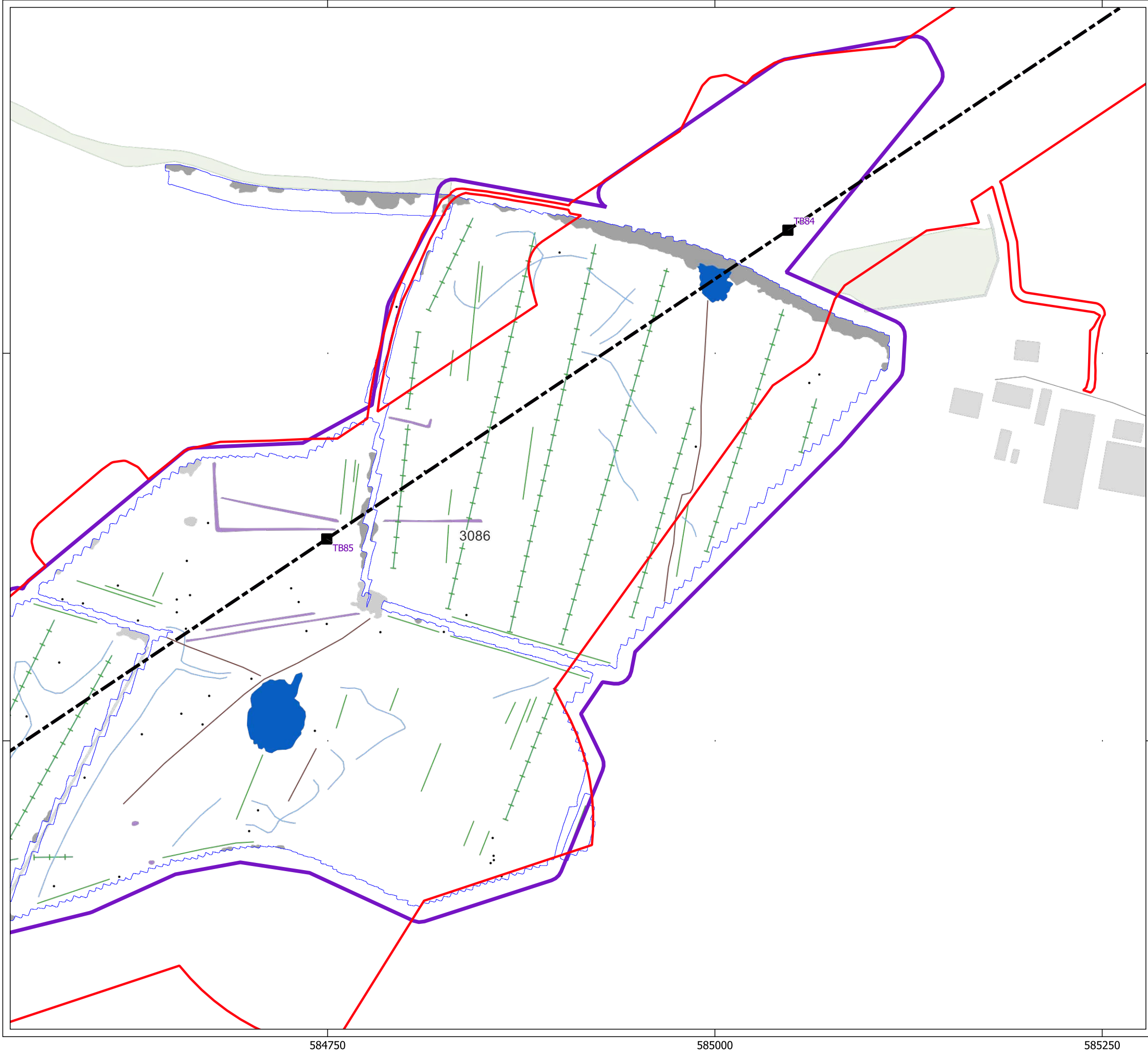




Contains Ordnance Survey data © Crown Copyright and database right 2026.


This material is for client report only © Headland Archaeology. No unauthorised reproduction.

Site:	EAGR23
Created by:	KS
Checked by:	KH
Version:	v1.2
Date:	27/01/2026
Scale:	1:2,500 @ A3





















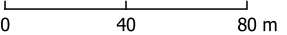


**Key**

-  Order Limits
-  Geophysical Survey Area
-  Survey Extent
-  Proposed Overhead Line Alignment
-  Proposed Pylon Location

**Geophys Interpretation**

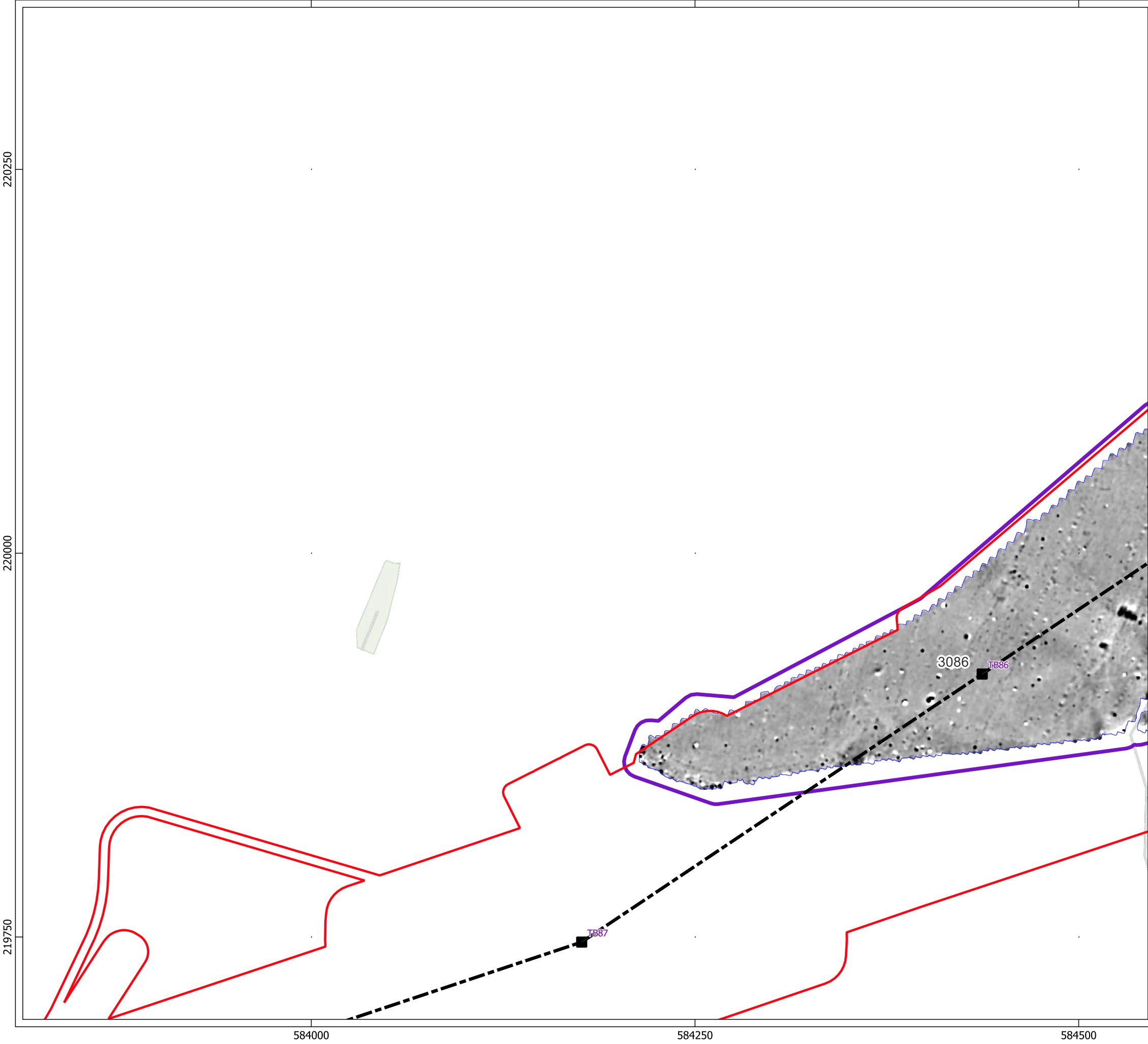
-  Ferrous Objects
-  Agriculture
-  Field Boundary
-  Field Drain
-  Natural
-  Magnetic Disturbance (Above Ground)
-  Magnetic Disturbance (Below Ground)
-  Uncertain
-  Former Pond





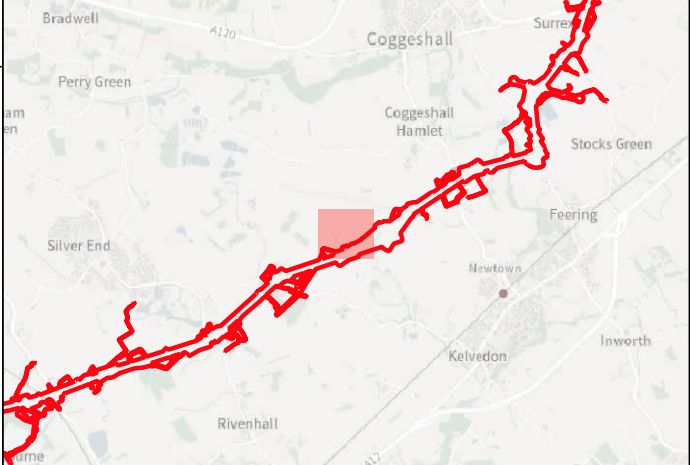
Contains Ordnance Survey data © Crown Copyright and database right 2026.

This material is for client report only © Headland Archaeology. No unauthorised reproduction.






Site:	EAGR23
Created by:	KS
Checked by:	KH
Version:	v1.2
Date:	27/01/2026
Scale:	1:2,500 @ A3






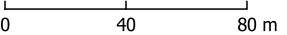


**Key**

-  Order Limits
-  Geophysical Survey Area
-  Survey Extent
-  Proposed Overhead Line Alignment
-  Proposed Pylon Location



+2nT  
-1nT




0 40 80 m



Contains Ordnance Survey data © Crown Copyright and database right 2026.  
This material is for client report only © Headland Archaeology. No unauthorised reproduction.

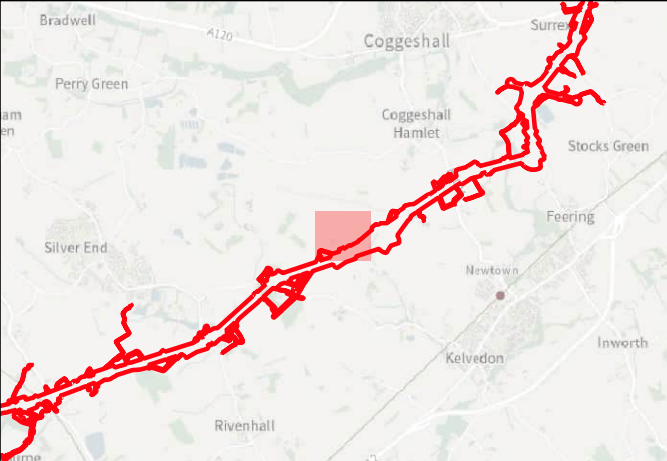
Site:	EAGR23
Created by:	KS
Checked by:	KH
Version:	v1.2
Date:	27/01/2026
Scale:	1:2,500 @ A3

Illus - 561 Processed greyscale magnetometer data; Subsector 109









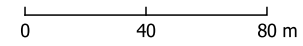






**Key**

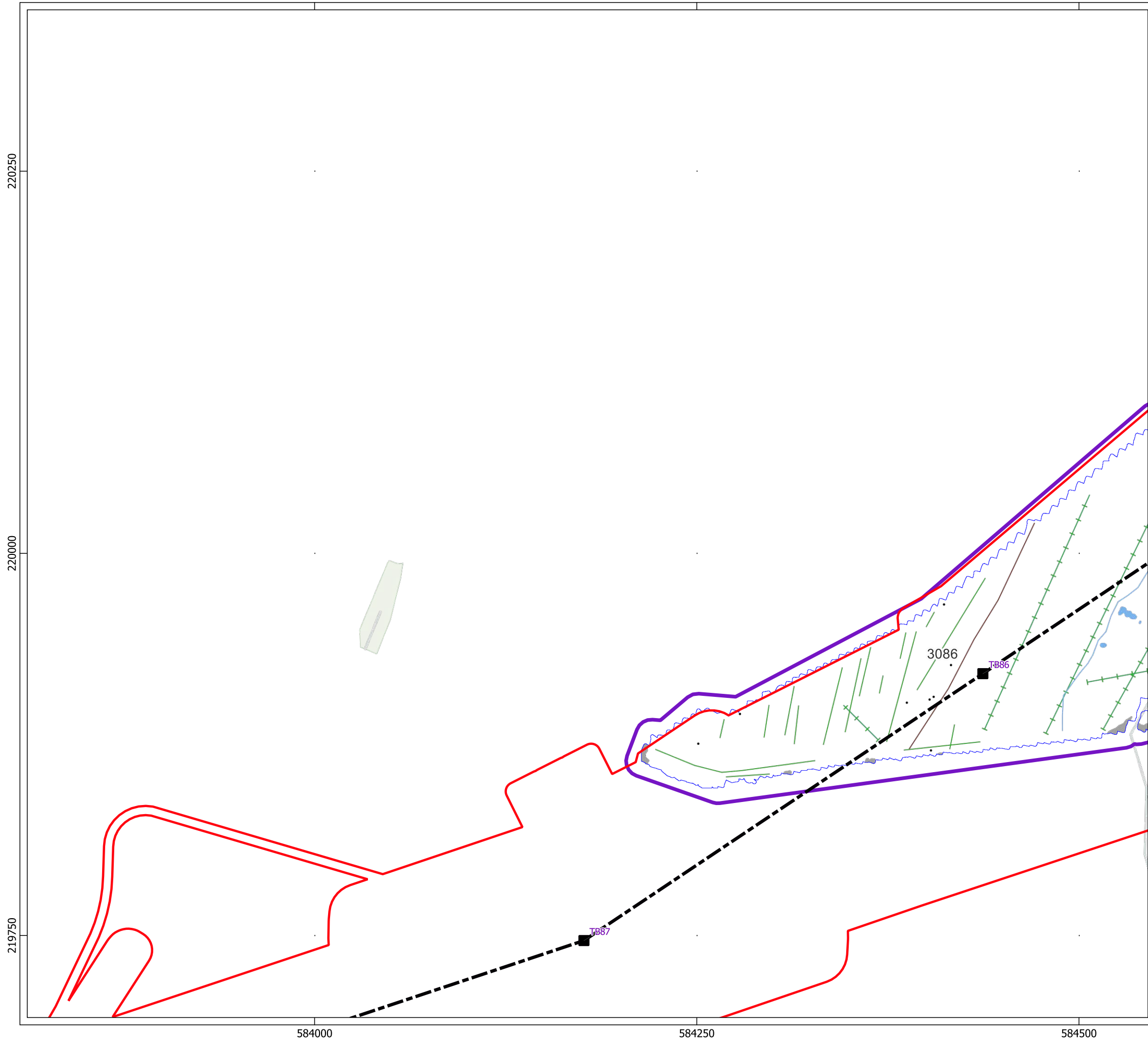
-  Order Limits
-  Geophysical Survey Area
-  Survey Extent
-  Proposed Overhead Line Alignment
-  Proposed Pylon Location
-  XY Trace (25nT/cm)





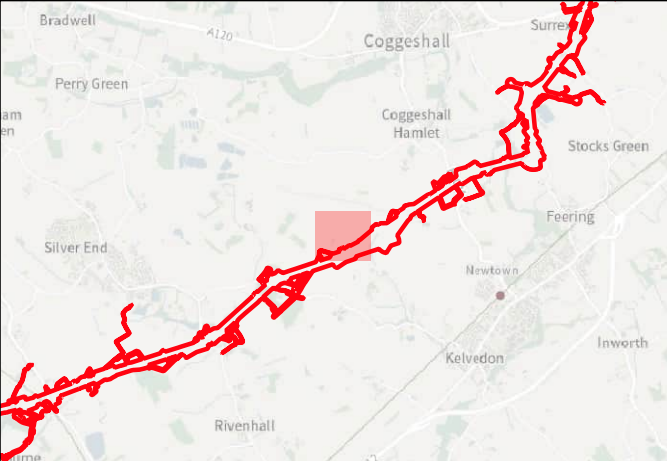
Contains Ordnance Survey data © Crown Copyright and database right 2026.

This material is for client report only © Headland Archaeology. No unauthorised reproduction.






Site:	EAGR23
Created by:	KS
Checked by:	KH
Version:	v1.2
Date:	27/01/2026
Scale:	1:2,500 @ A3












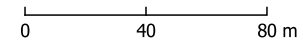


**Key**

-  Order Limits
-  Geophysical Survey Area
-  Survey Extent
-  Proposed Overhead Line Alignment
-  Proposed Pylon Location

**Geophys Interpretation**

-  Ferrous Objects
-  Agriculture
-  Field Boundary
-  Field Drain
-  Natural
-  Magnetic Disturbance (Above Ground)
-  Natural

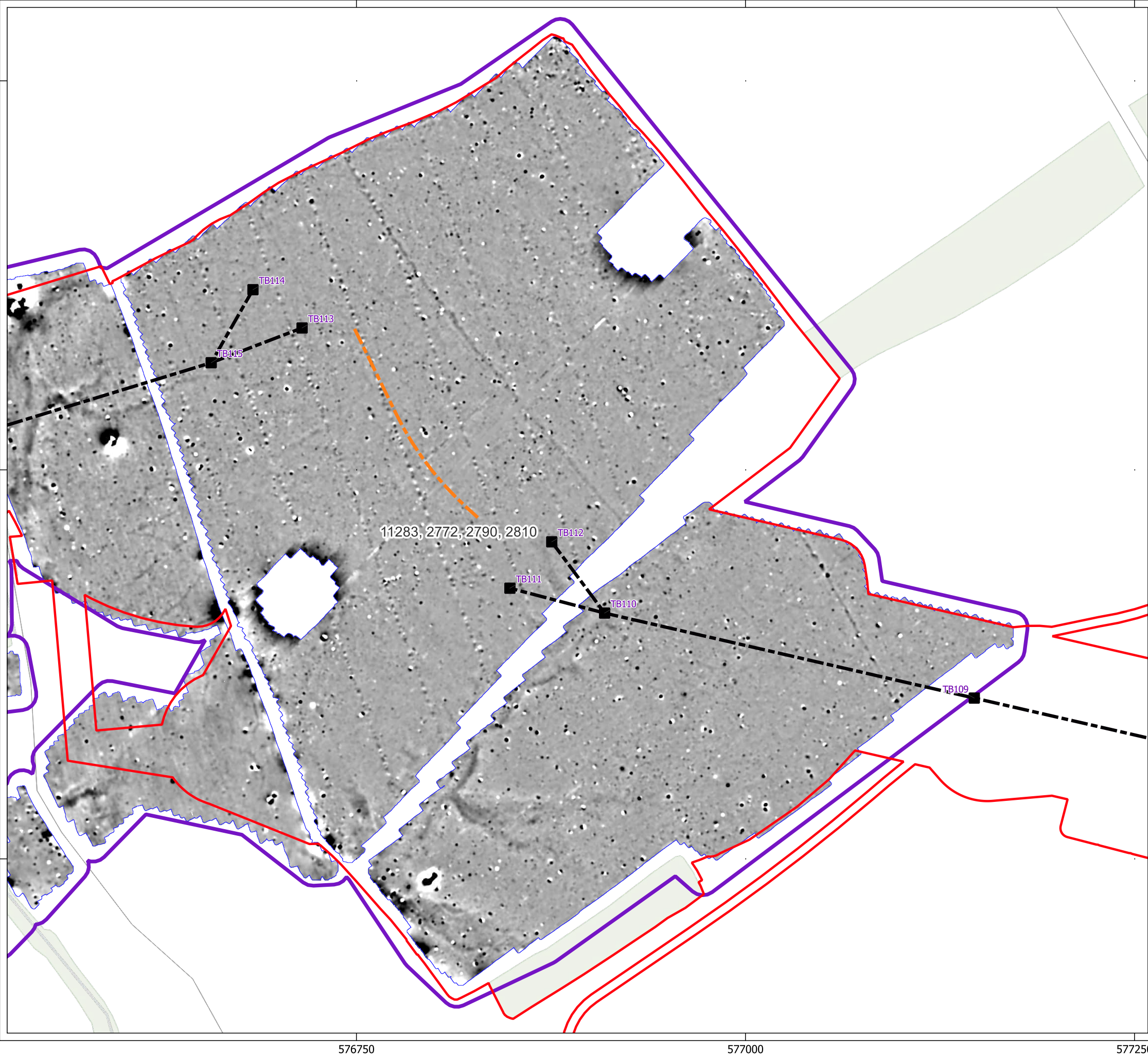



Contains Ordnance Survey data © Crown Copyright and database right 2026.


This material is for client report only © Headland Archaeology. No unauthorised reproduction.

Site:	EAGR23
Created by:	KS
Checked by:	KH
Version:	v1.2
Date:	27/01/2026
Scale:	1:2,500 @ A3

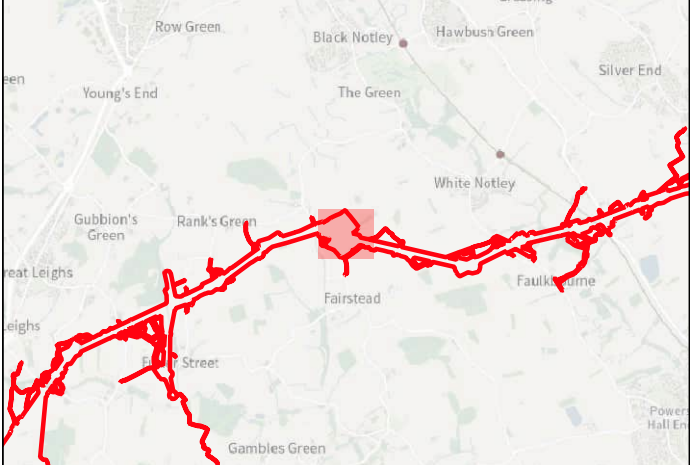















**HEADLAND**  
ARCHAEOLOGY  
an RSK company



**Key**

-  Order Limits
-  Geophysical Survey Area
-  Survey Extent
-  Proposed Overhead Line Alignment
-  Proposed Pylon Location
-  Proposed Underground Cable Alignment



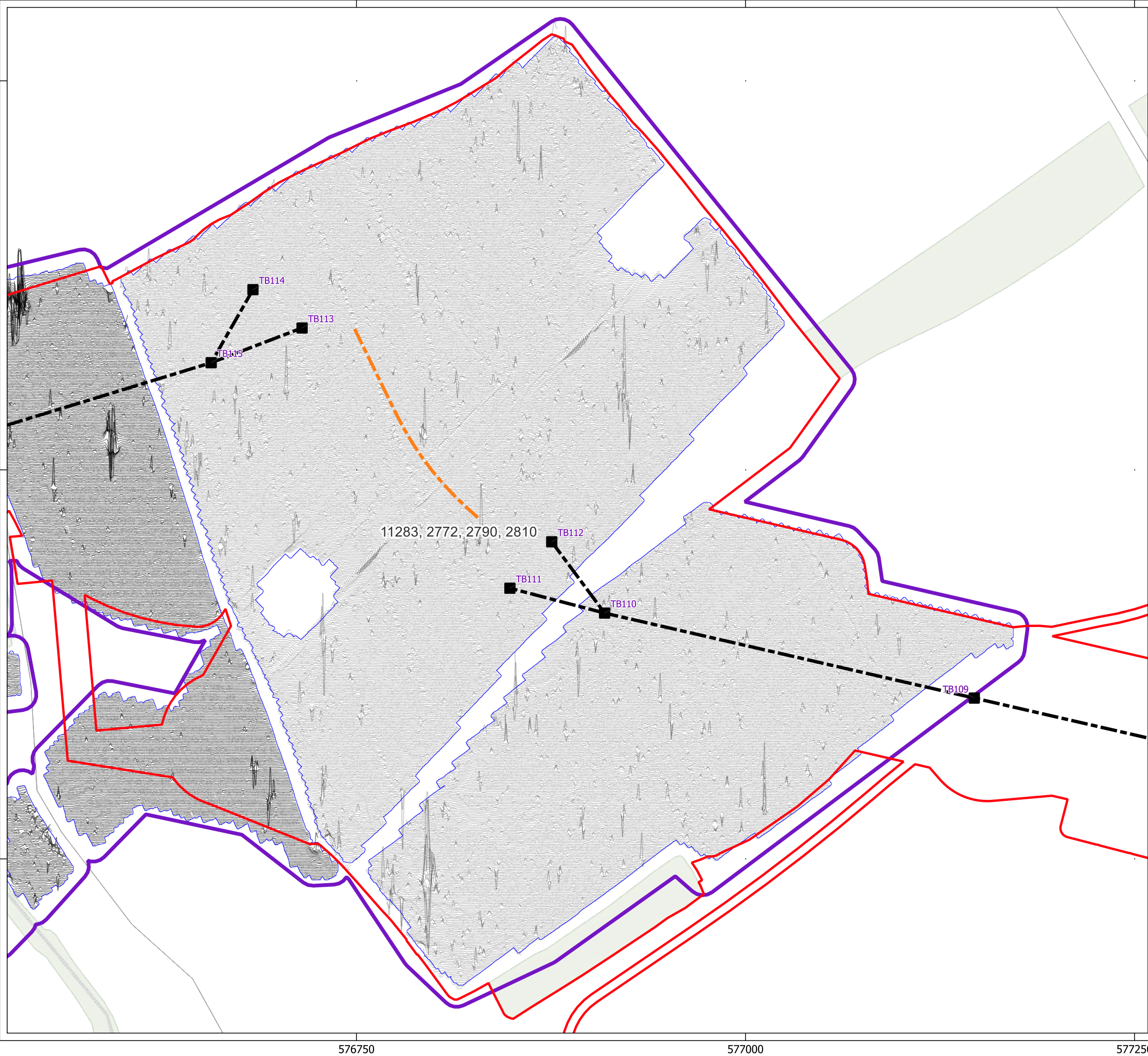
+2nT  
-1nT



0 50 100 m

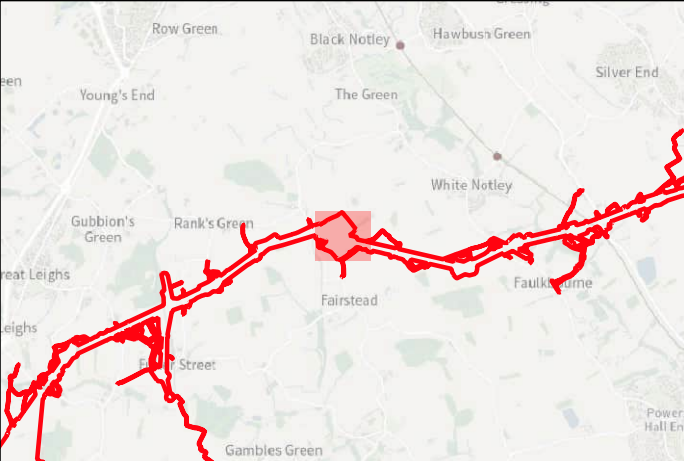
Contains Ordnance Survey data © Crown Copyright and database right 2026.  
This material is for client report only © Headland Archaeology. No unauthorised reproduction.

Site:	EAGR23
Created by:	KS
Checked by:	KH
Version:	v1.2
Date:	27/01/2026
Scale:	1:2,500 @ A3



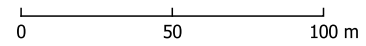






Key

- Order Limits
- Geophysical Survey Area
- Survey Extent
- Proposed Overhead Line Alignment
- Proposed Pylon Location
- Proposed Underground Cable Alignment
- XY Trace (25nT/cm)

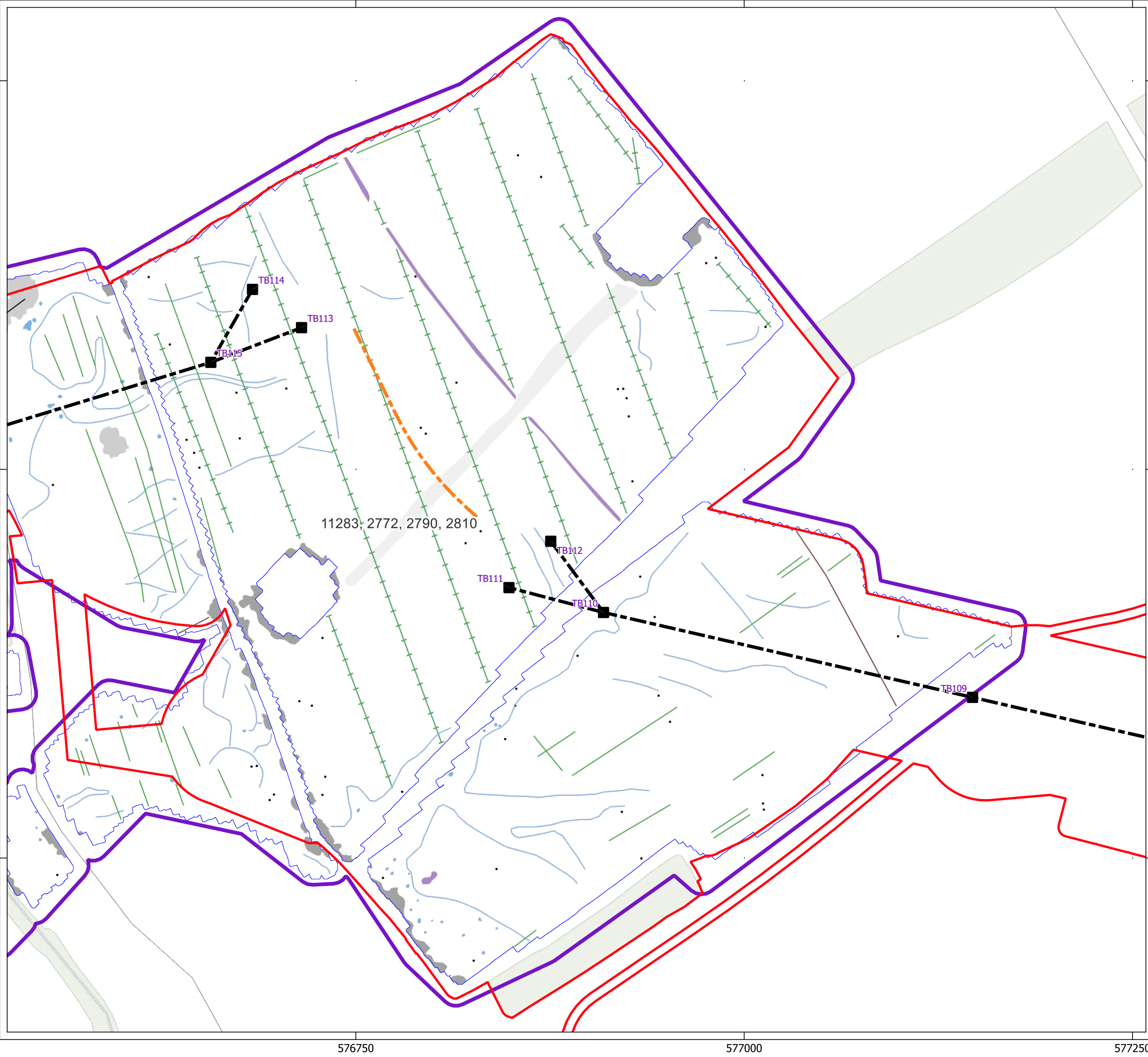




Contains Ordnance Survey data © Crown Copyright and database right 2026.

This material is for client report only © Headland Archaeology. No unauthorised reproduction.

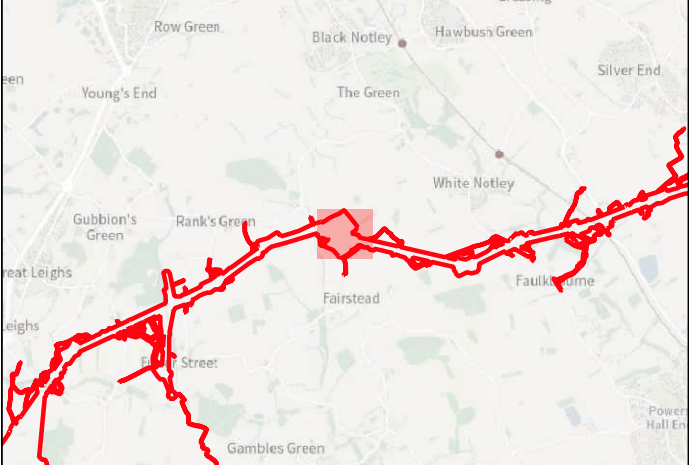
Site:	EAGR23
Created by:	KS
Checked by:	KH
Version:	v1.2
Date:	27/01/2026
Scale:	1:2,500 @ A3







an RSK company



Key

- Order Limits
- Geophysical Survey Area
- Survey Extent
- Proposed Overhead Line Alignment
- Proposed Pylon Location
- Proposed Underground Cable Alignment

Geophys Interpretation

- Ferrous Objects
- Agriculture
- Field Boundary
- Field Drain
- Natural
- Service
- Magnetic Disturbance (Above Ground)
- Magnetic Disturbance (Below Ground)
- Natural
- Overhead Cable
- Uncertain



0 50 100 m

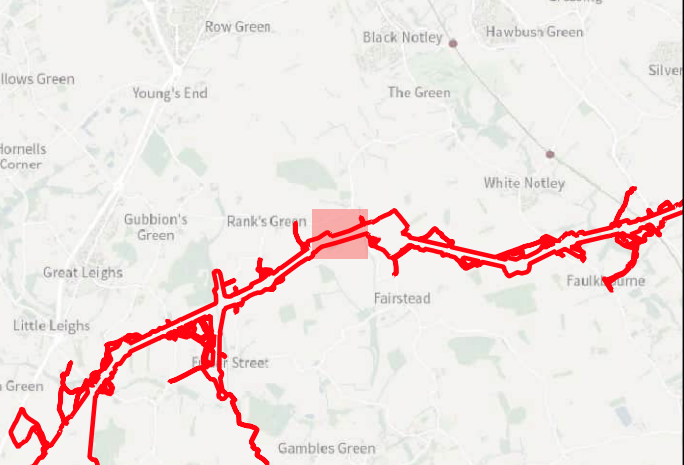
Contains Ordnance Survey data © Crown Copyright and database right 2026.

This material is for client report only © Headland Archaeology. No unauthorised reproduction.






Site:	EAGR23
Created by:	KS
Checked by:	KH
Version:	v1.2
Date:	27/01/2026
Scale:	1:2,500 @ A3








Key

-  Order Limits
-  Geophysical Survey Area
-  Survey Extent
-  Proposed Overhead Line Alignment
-  Proposed Pylon Location



0 50 100 m

Contains Ordnance Survey data © Crown Copyright and database right 2026.



This material is for client report only © Headland Archaeology. No unauthorised reproduction.

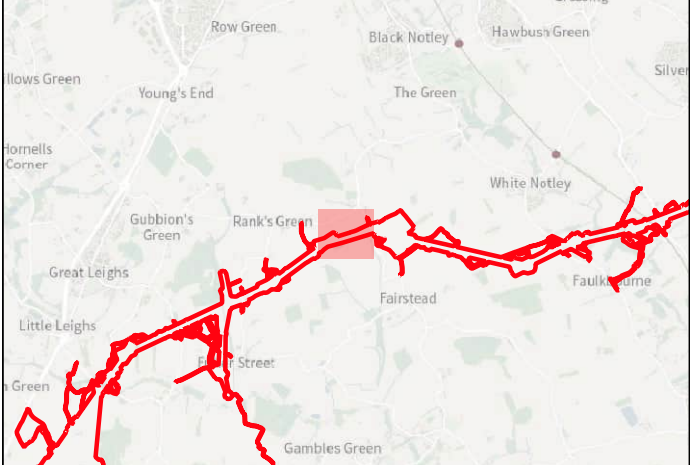
Site:	EAGR23
Created by:	KS
Checked by:	KH
Version:	v1.2
Date:	27/01/2026
Scale:	1:2,500 @ A3

Illus - 567 Processed greyscale magnetometer data; Subsector 111









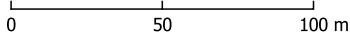






**Key**

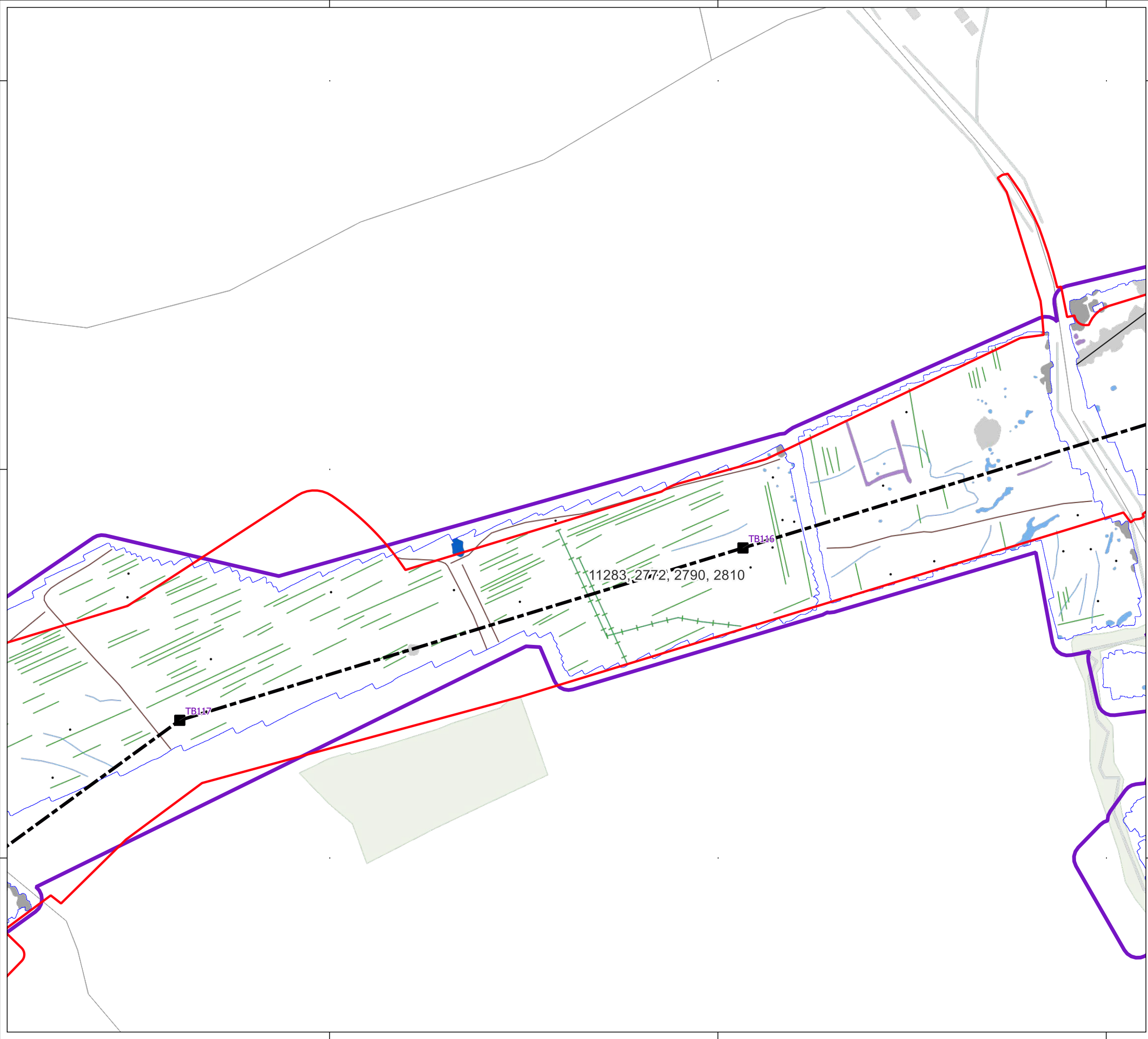
-  Order Limits
-  Geophysical Survey Area
-  Survey Extent
-  Proposed Overhead Line Alignment
-  Proposed Pylon Location
-  XY Trace (25nT/cm)





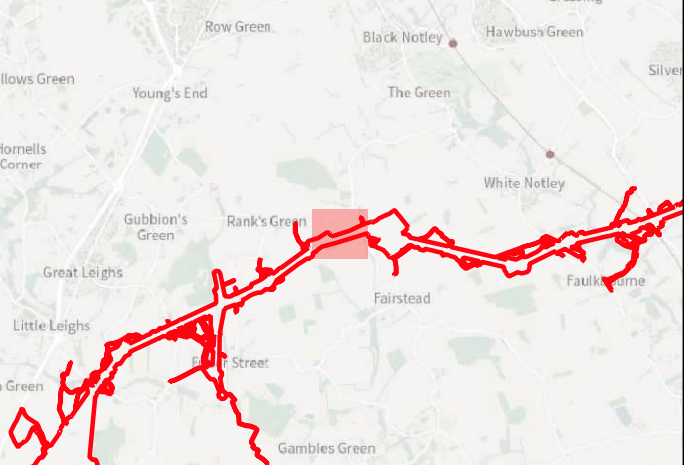
Contains Ordnance Survey data © Crown Copyright and database right 2026.

This material is for client report only © Headland Archaeology. No unauthorised reproduction.

Site:	EAGR23
Created by:	KS
Checked by:	KH
Version:	v1.2
Date:	27/01/2026
Scale:	1:2,500 @ A3





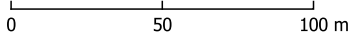


**Key**

- Order Limits
- Geophysical Survey Area
- Survey Extent
- Proposed Overhead Line Alignment
- Proposed Pylon Location

**Geophys Interpretation**

- Ferrous Objects
- Agriculture
- Field Boundary
- Field Drain
- Natural
- Service
- Magnetic Disturbance (Above Ground)
- Magnetic Disturbance (Below Ground)
- Natural
- Uncertain
- Former Pond

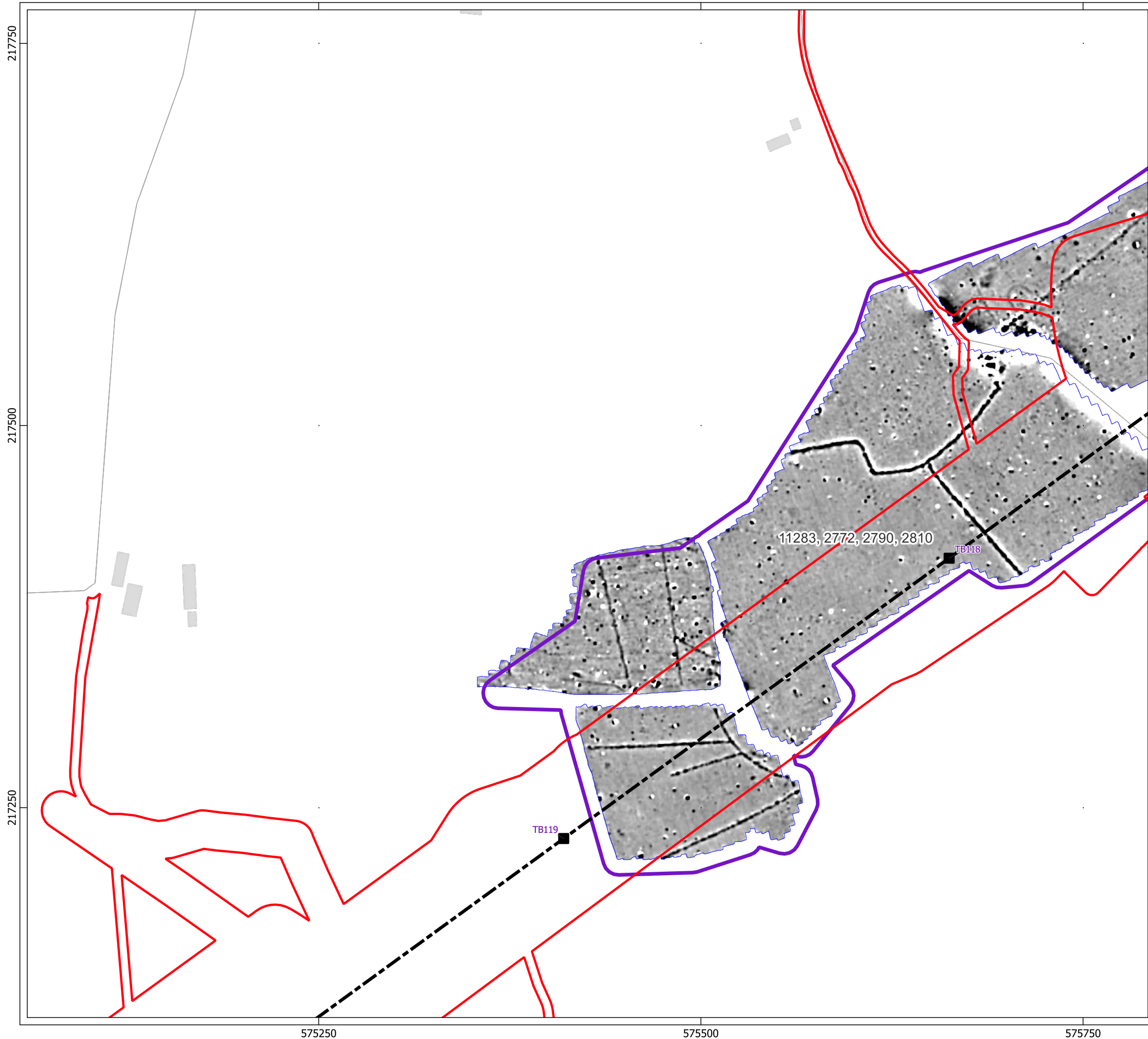




Contains Ordnance Survey data © Crown Copyright and database right 2026.

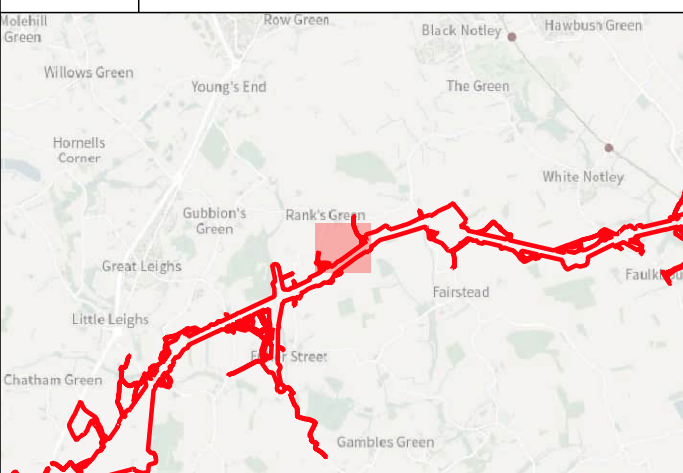
This material is for client report only © Headland Archaeology. No unauthorised reproduction.

Site:	EAGR23
Created by:	KS
Checked by:	KH
Version:	v1.2
Date:	27/01/2026
Scale:	1:2,500 @ A3















Key

-  Order Limits
-  Geophysical Survey Area
-  Survey Extent
-  Proposed Overhead Line Alignment
-  Proposed Pylon Location

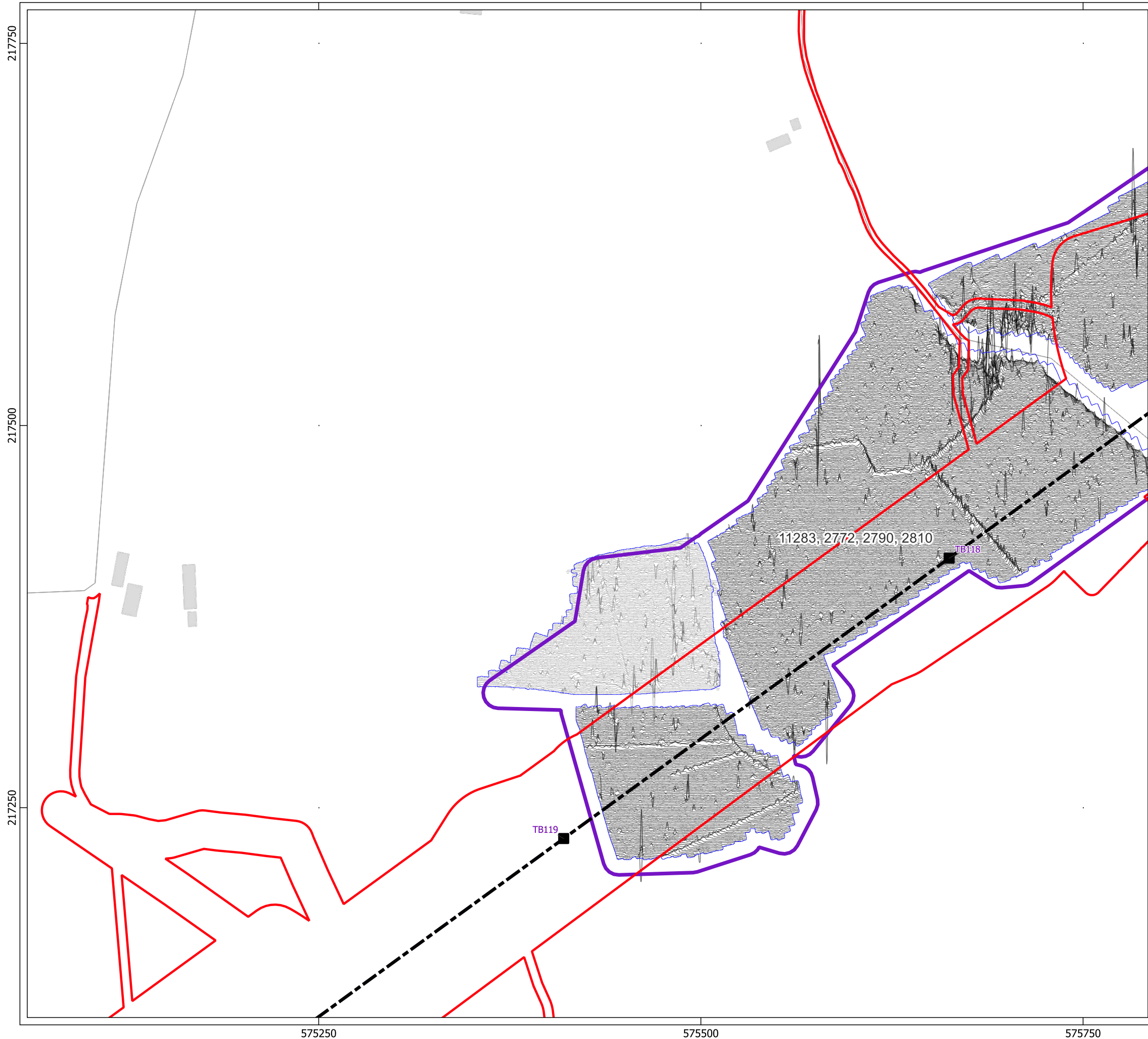




0 50 100 m

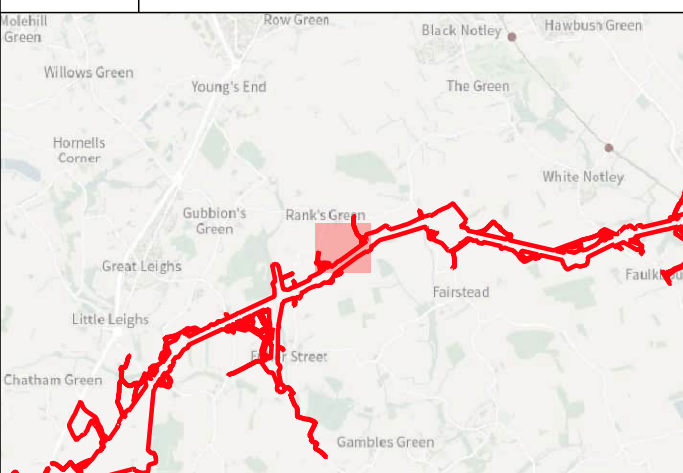
Contains Ordnance Survey data © Crown Copyright and database right 2026.

This material is for client report only © Headland Archaeology. No unauthorised reproduction.







Site:	EAGR23
Created by:	KS
Checked by:	KH
Version:	v1.2
Date:	27/01/2026
Scale:	1:2,500 @ A3

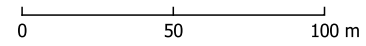






Key

-  Order Limits
-  Geophysical Survey Area
-  Survey Extent
-  Proposed Overhead Line Alignment
-  Proposed Pylon Location
-  XY Trace (25nT/cm)

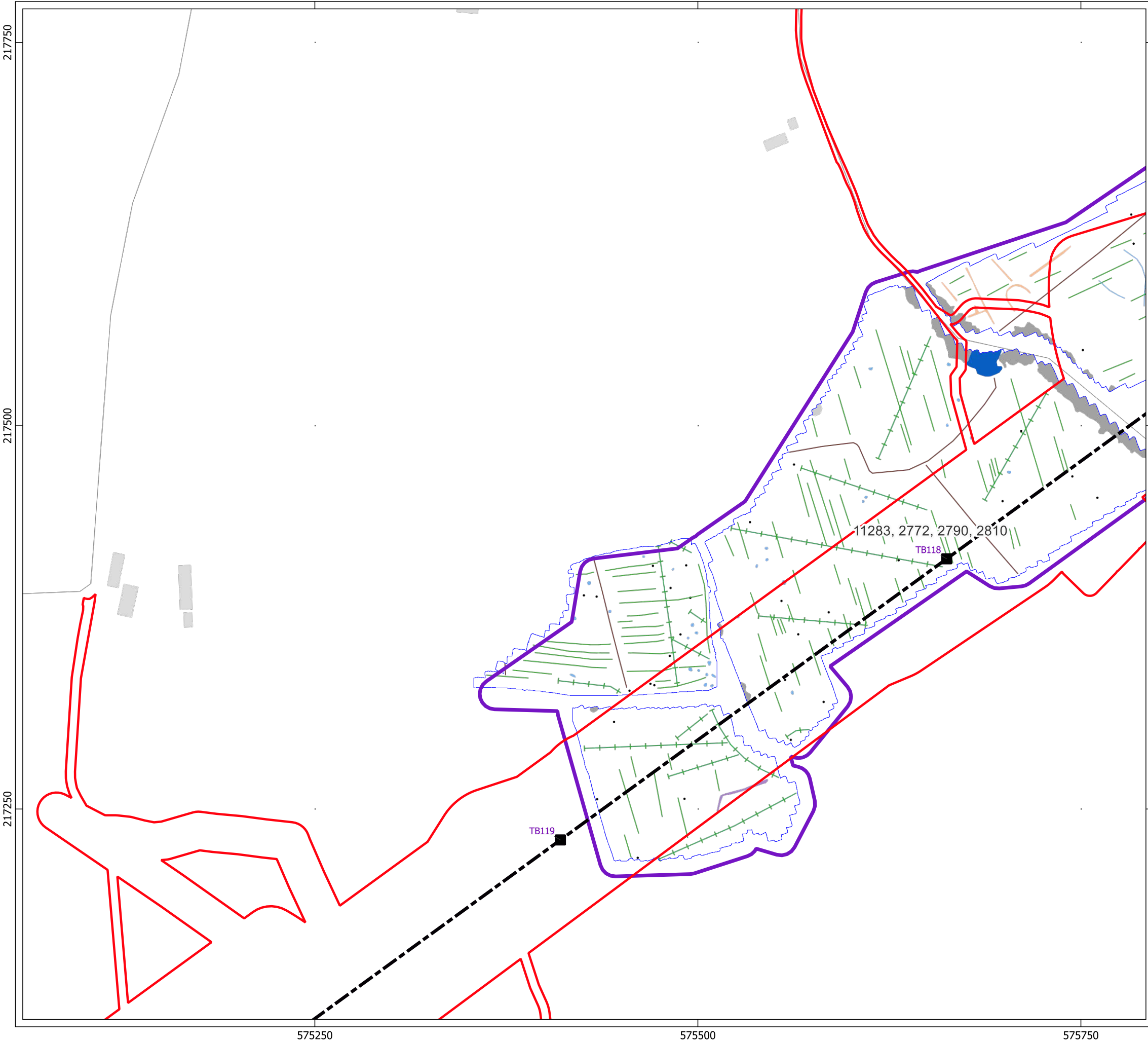




Contains Ordnance Survey data © Crown Copyright and database right 2026.

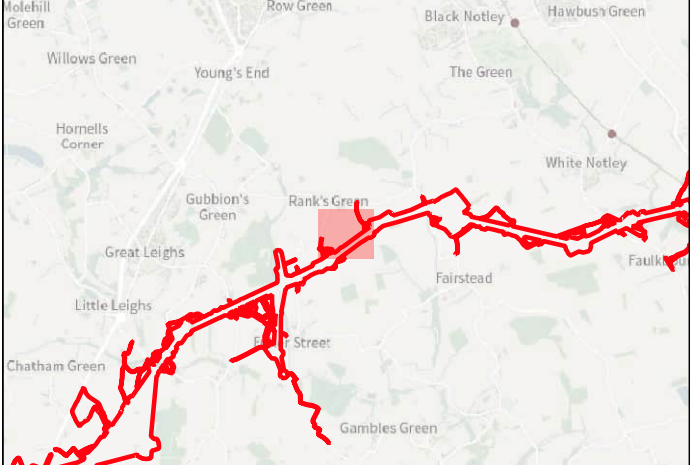
This material is for client report only © Headland Archaeology. No unauthorised reproduction.

Site:	EAGR23
Created by:	KS
Checked by:	KH
Version:	v1.2
Date:	27/01/2026
Scale:	1:2,500 @ A3









**Key**

- Order Limits
- Geophysical Survey Area
- Survey Extent
- Proposed Overhead Line Alignment
- Proposed Pylon Location

**Geophys Interpretation**

- Ferrous Objects
- Agriculture
- Field Boundary
- Field Drain
- Natural
- Magnetic Disturbance (Above Ground)
- Magnetic Disturbance (Below Ground)
- Natural
- Possible Archaeology
- Uncertain
- Former Pond

0

50



100 m

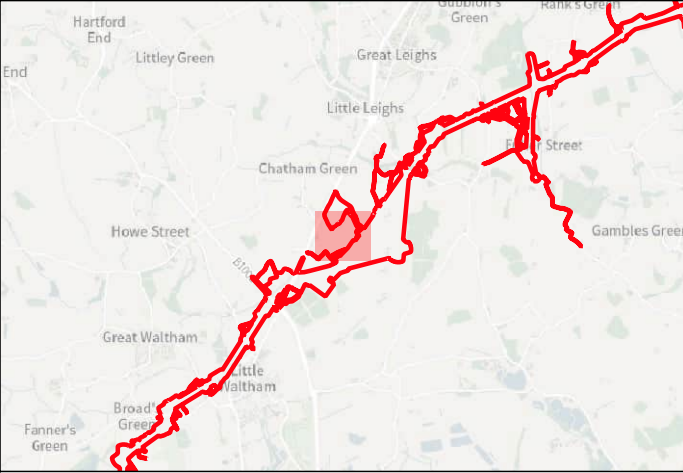
Contains Ordnance Survey data © Crown Copyright and database right 2026.

This material is for client report only © Headland Archaeology. No unauthorised reproduction.






Site:	EAGR23
Created by:	KS
Checked by:	KH
Version:	v1.2
Date:	27/01/2026
Scale:	1:2,500 @ A3








Key

-  Order Limits
-  Geophysical Survey Area
-  Survey Extent
-  Proposed Overhead Line Alignment
-  Proposed Pylon Location



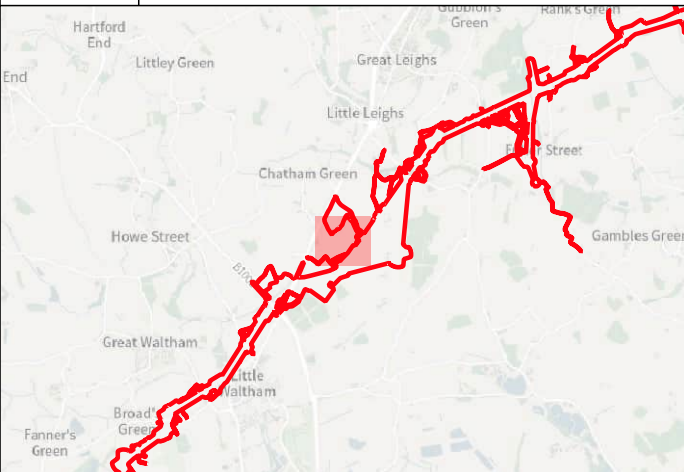
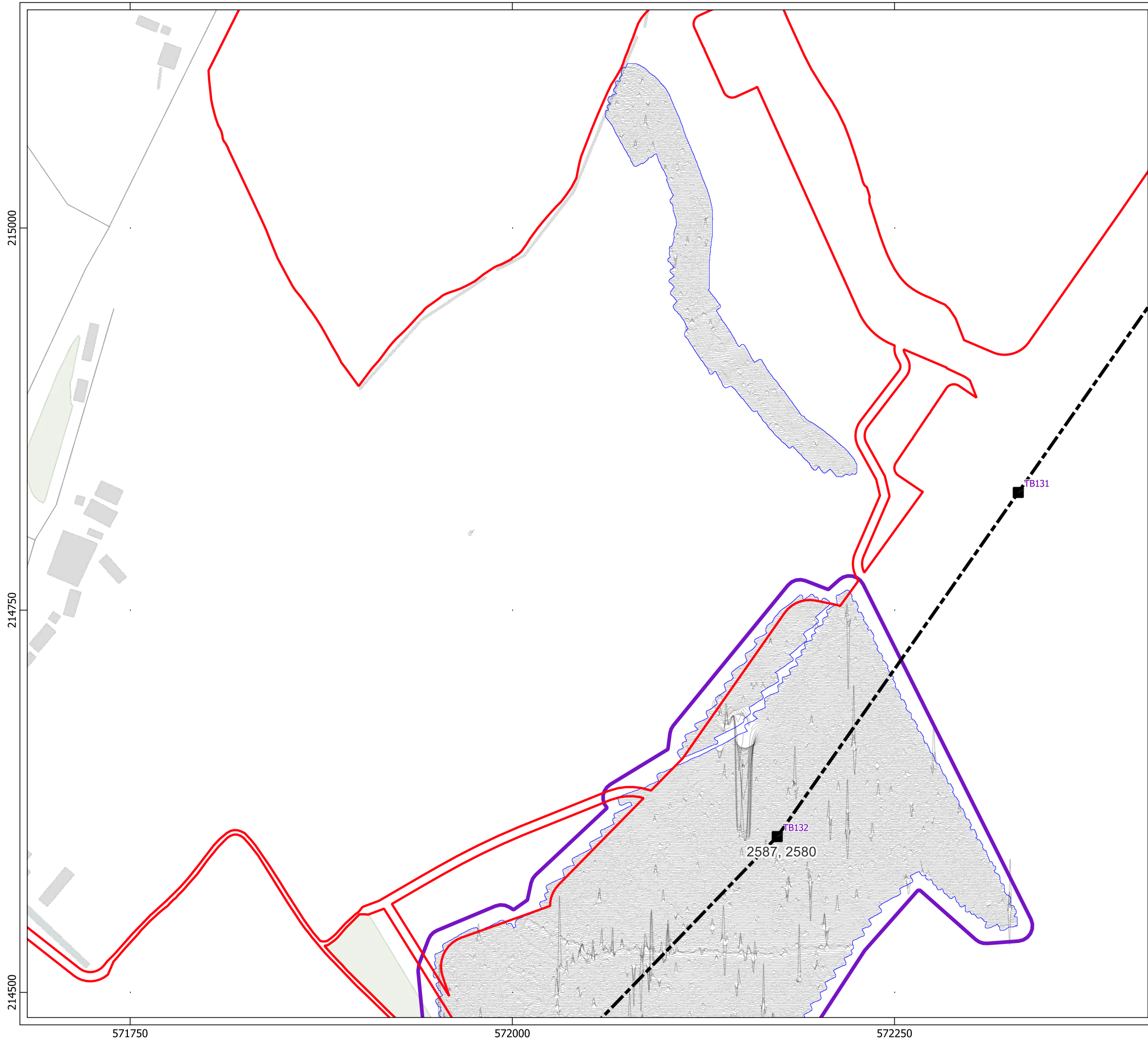
0 50 100 m

Contains Ordnance Survey data © Crown Copyright and database right 2026.

This material is for client report only © Headland Archaeology. No unauthorised reproduction.

Site:	EAGR23
Created by:	KS
Checked by:	KH
Version:	v1.2
Date:	27/01/2026
Scale:	1:2,500 @ A3





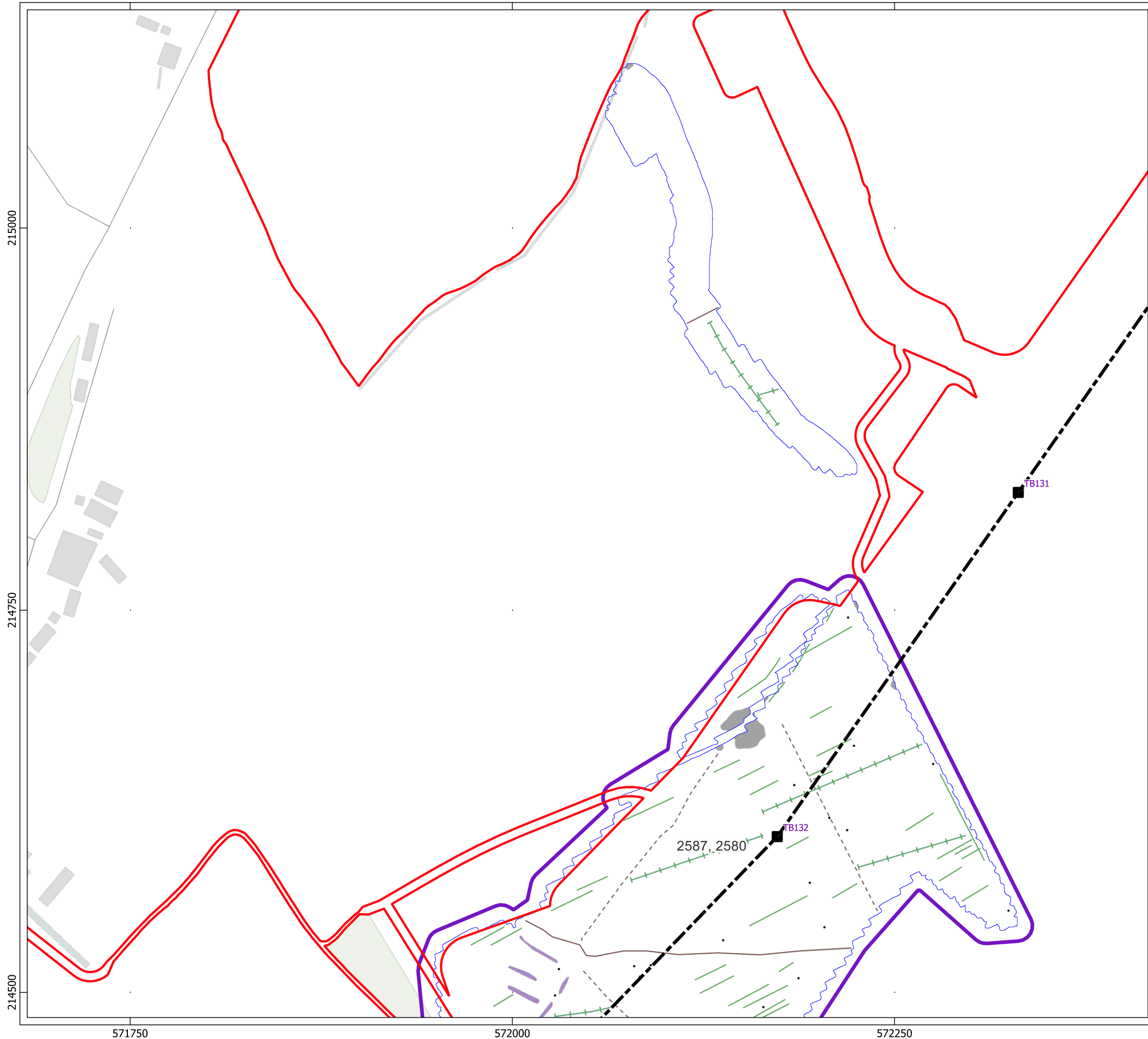
**Key**



- Order Limits
- Geophysical Survey Area
- Survey Extent
- Proposed Overhead Line Alignment
- Proposed Pylon Location
- XY Trace (25nT/cm)

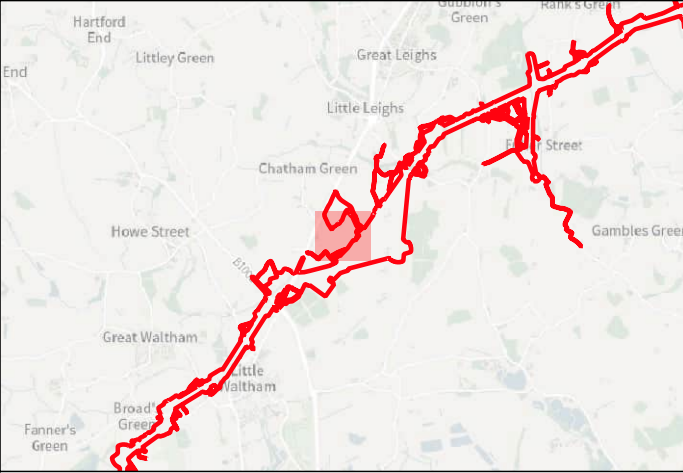
Contains Ordnance Survey data © Crown Copyright and database right 2026.

This material is for client report only © Headland Archaeology. No unauthorised reproduction.

Site:	EAGR23
Created by:	KS
Checked by:	KH
Version:	v1.2
Date:	27/01/2026
Scale:	1:2,500 @ A3



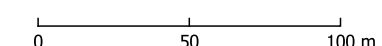


**Key**

- Order Limits
- Geophysical Survey Area
- Survey Extent
- Proposed Overhead Line Alignment
- Proposed Pylon Location

**Geophys Interpretation**

- Ferrous Objects
- Agriculture
- Field Boundary
- Possible Field Boundary
- Field Drain
- Magnetic Disturbance (Above Ground)
- Uncertain

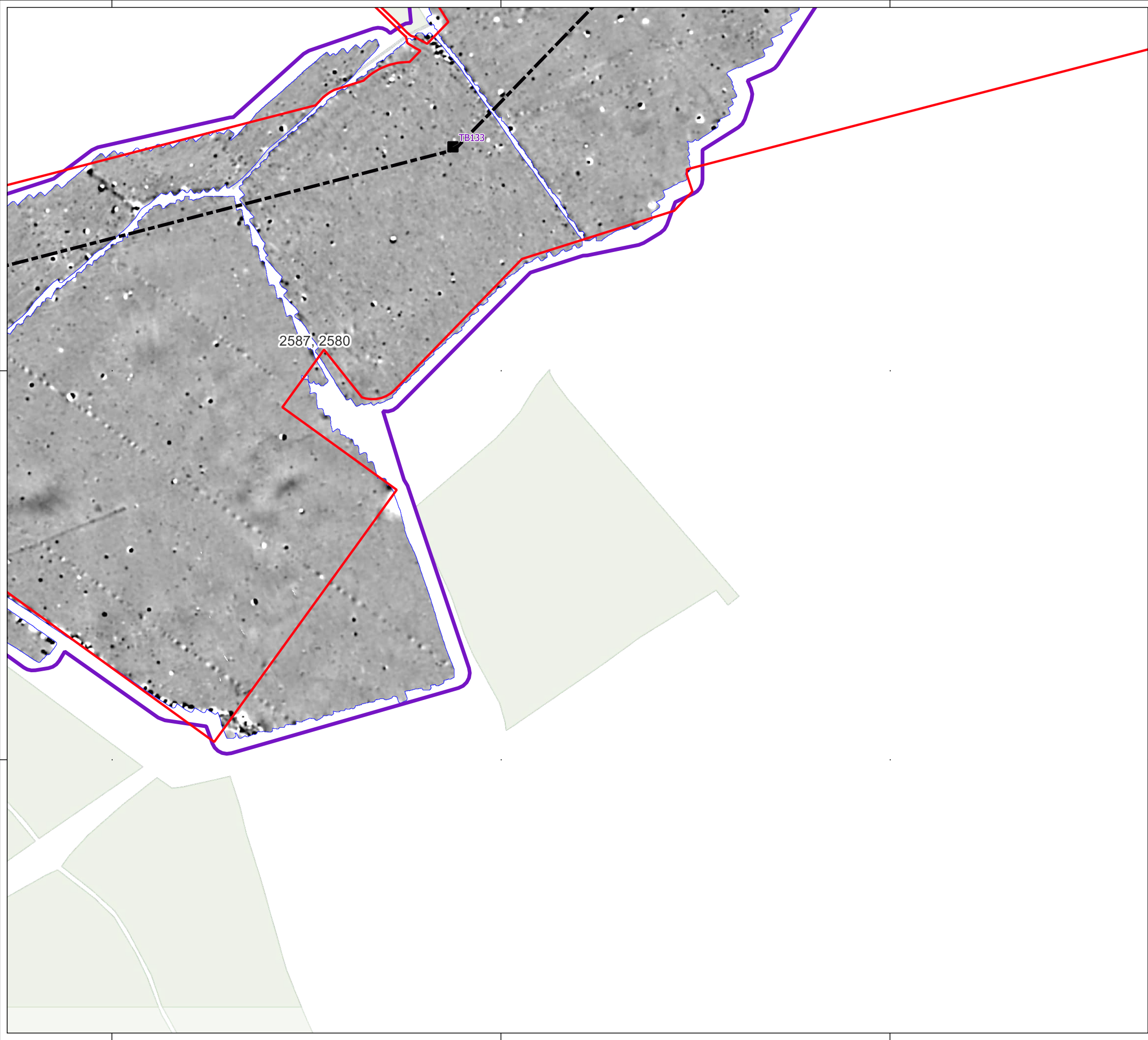




Contains Ordnance Survey data © Crown Copyright and database right 2026.

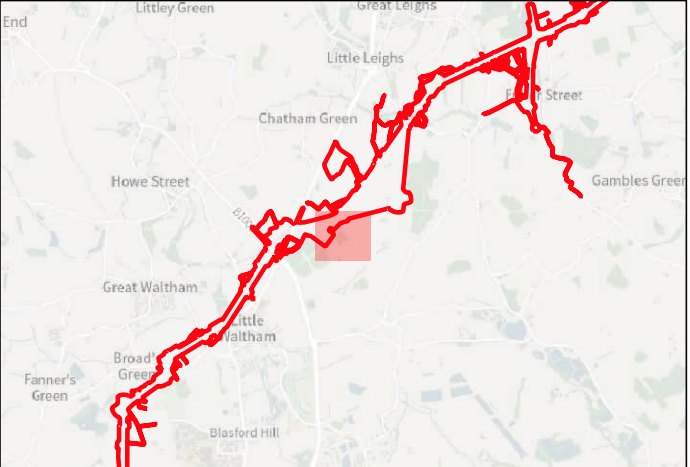
This material is for client report only © Headland Archaeology. No unauthorised reproduction.

Site:	EAGR23
Created by:	KS
Checked by:	KH
Version:	v1.2
Date:	27/01/2026
Scale:	1:2,500 @ A3















**Key**

-  Order Limits
-  Geophysical Survey Area
-  Survey Extent
-  Proposed Overhead Line Alignment
-  Proposed Pylon Location



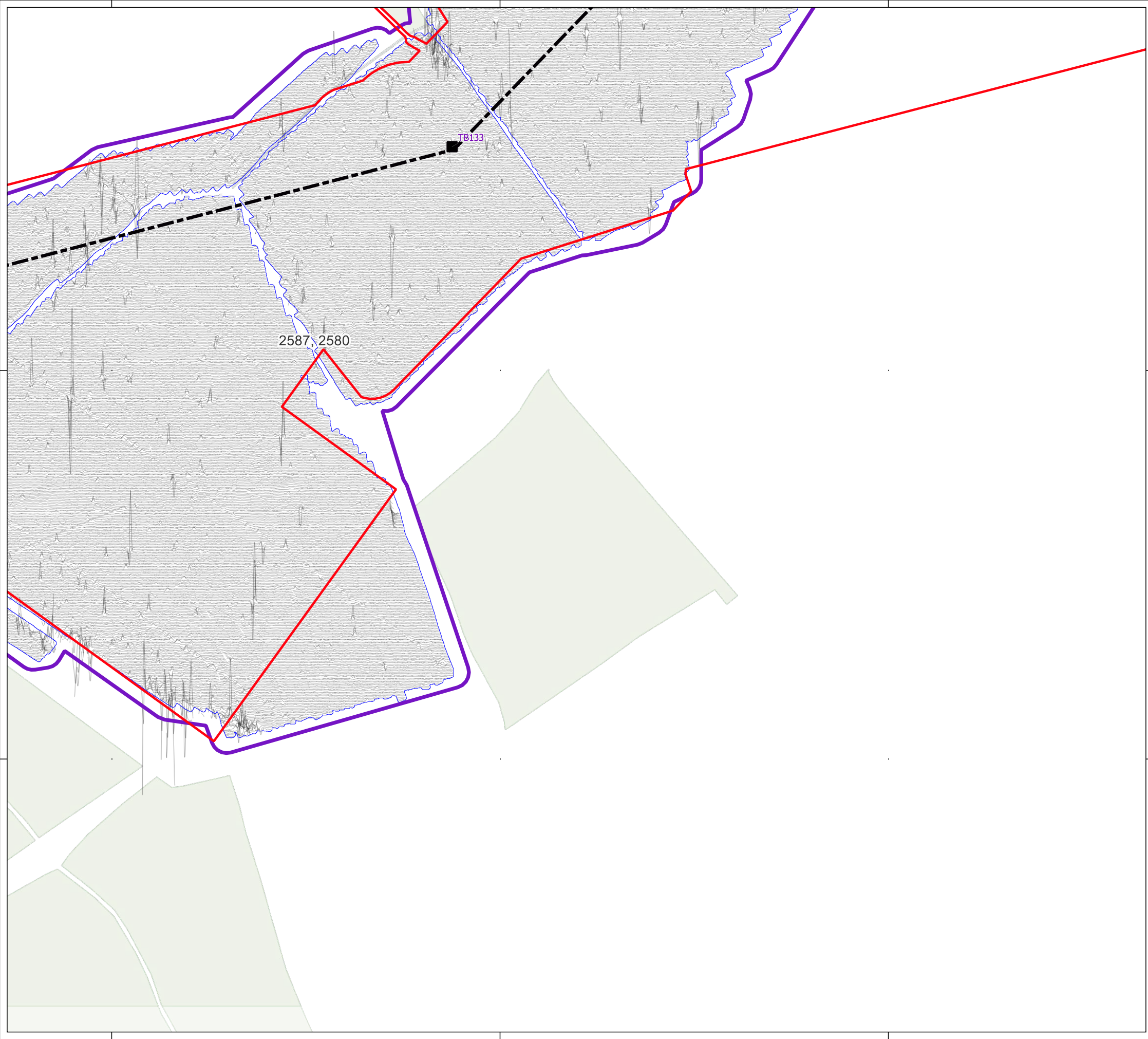
0 50 100 m


Contains Ordnance Survey data © Crown Copyright and database right 2026.


This material is for client report only © Headland Archaeology. No unauthorised reproduction.

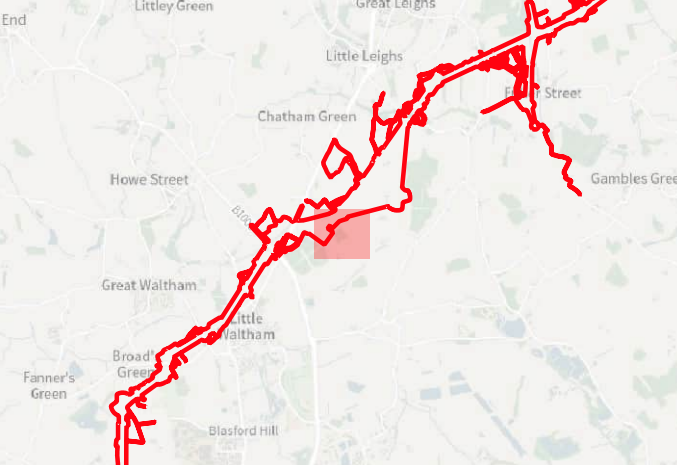
Site:	EAGR23
Created by:	KS
Checked by:	KH
Version:	v1.2
Date:	27/01/2026
Scale:	1:2,500 @ A3











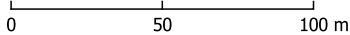






**Key**

-  Order Limits
-  Geophysical Survey Area
-  Survey Extent
-  Proposed Overhead Line Alignment
-  Proposed Pylon Location
-  XY Trace (25nT/cm)



Contains Ordnance Survey data © Crown Copyright and database right 2026.

This material is for client report only © Headland Archaeology. No unauthorised reproduction.

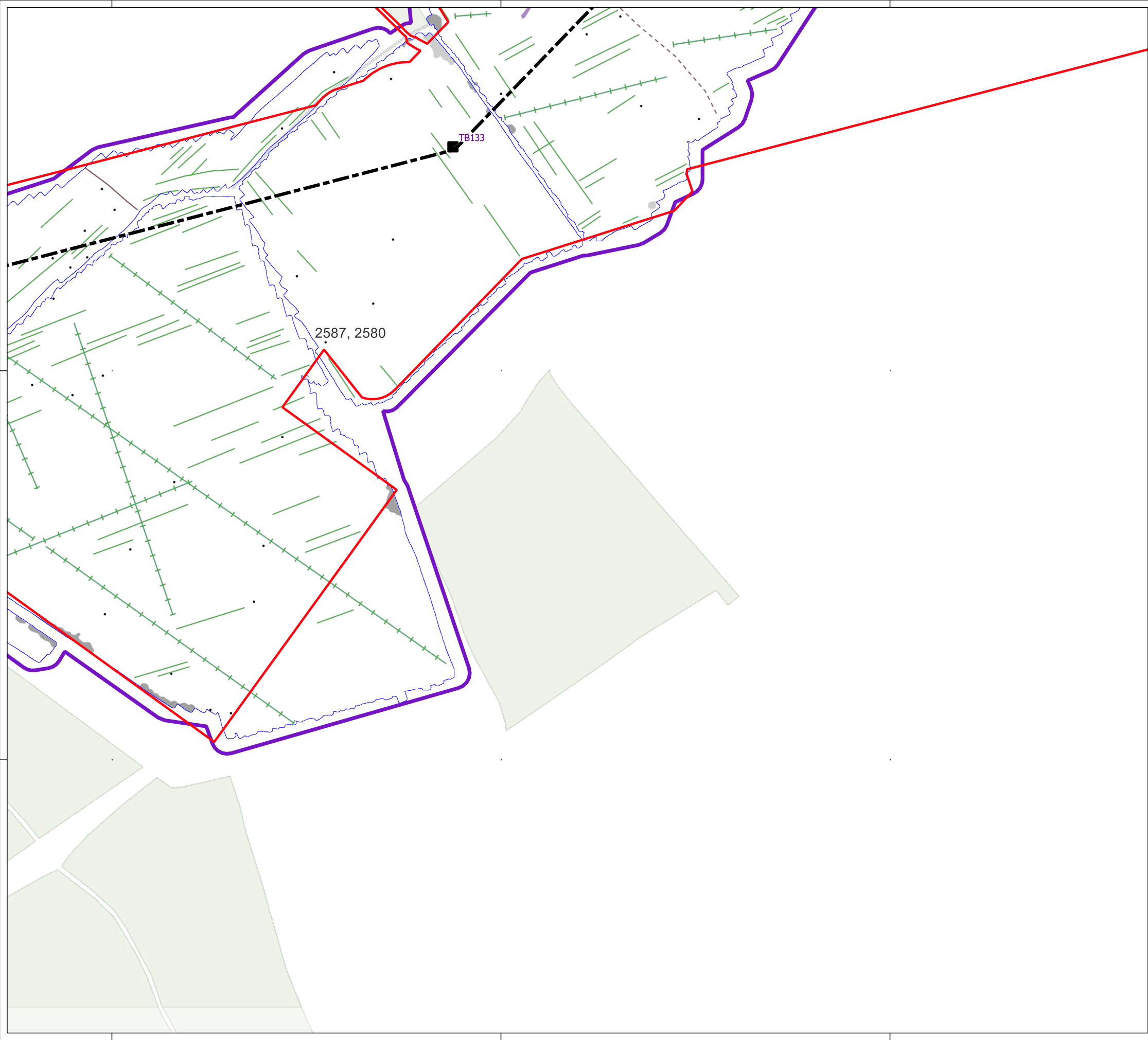
Site:	EAGR23
Created by:	KS
Checked by:	KH
Version:	v1.2
Date:	27/01/2026
Scale:	1:2,500 @ A3



571750

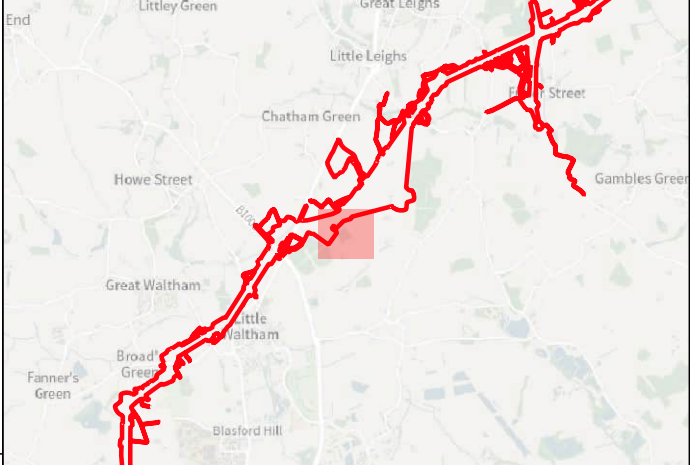
572000

572250







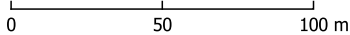


**Key**

- Order Limits
- Geophysical Survey Area
- Survey Extent
- Proposed Overhead Line Alignment
- Proposed Pylon Location

**Geophys Interpretation**

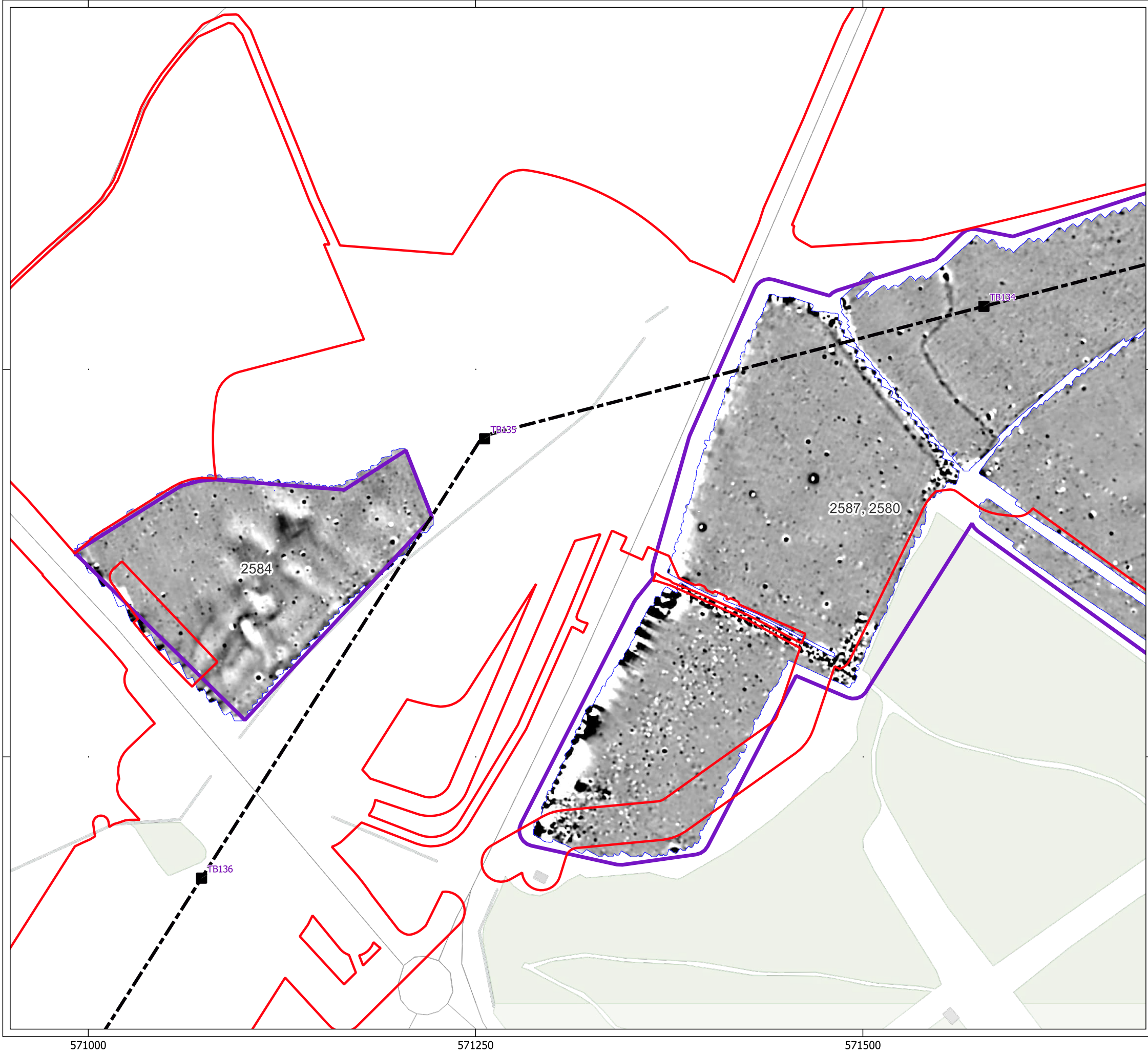
- Ferrous Objects
- Agriculture
- Field Boundary
- Possible Field Boundary
- Field Drain
- Magnetic Disturbance (Above Ground)
- Magnetic Disturbance (Below Ground)
- Uncertain





Contains Ordnance Survey data © Crown Copyright and database right 2026.

This material is for client report only © Headland Archaeology. No unauthorised reproduction.

Site:	EAGR23
Created by:	KS
Checked by:	KH
Version:	v1.2
Date:	27/01/2026
Scale:	1:2,500 @ A3

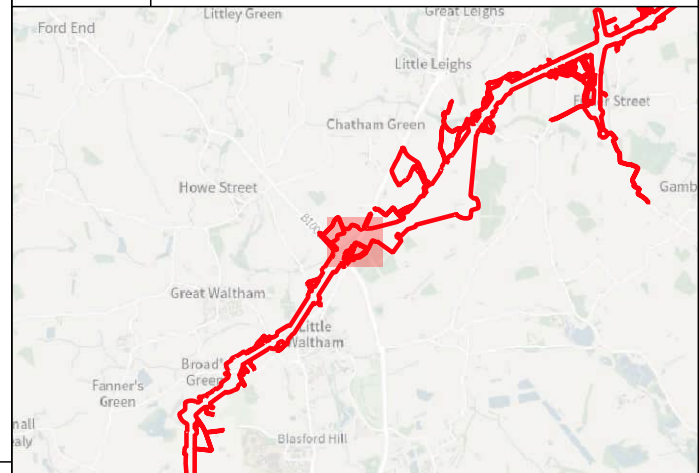


# HEADLAND

## ARCHAEOLOGY


an RSK company



**Key**

- ▬ Order Limits
- ▬ Geophysical Survey Area
- ▬ Survey Extent
- - - Proposed Overhead Line Alignment
- Proposed Pylon Location

+2nT



-1nT

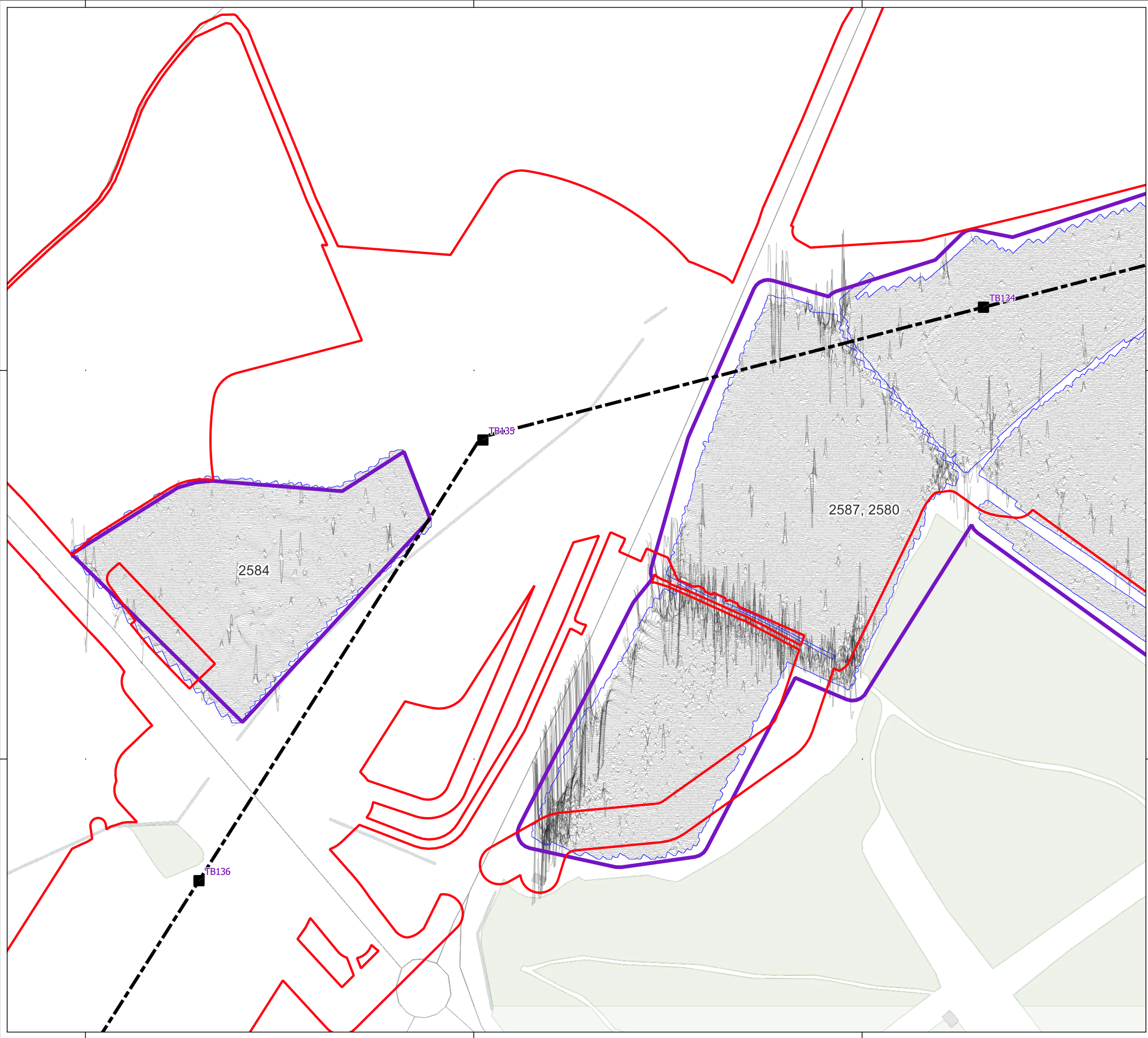
0 50 100 m


Contains Ordnance Survey data © Crown Copyright and database right 2026.


This material is for client report only © Headland Archaeology. No unauthorised reproduction.

Site:	EAGR23
Created by:	KS
Checked by:	KH
Version:	v1.2
Date:	27/01/2026
Scale:	1:2,500 @ A3














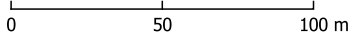


**HEADLAND**  
ARCHAEOLOGY  
an RSK company



**Key**

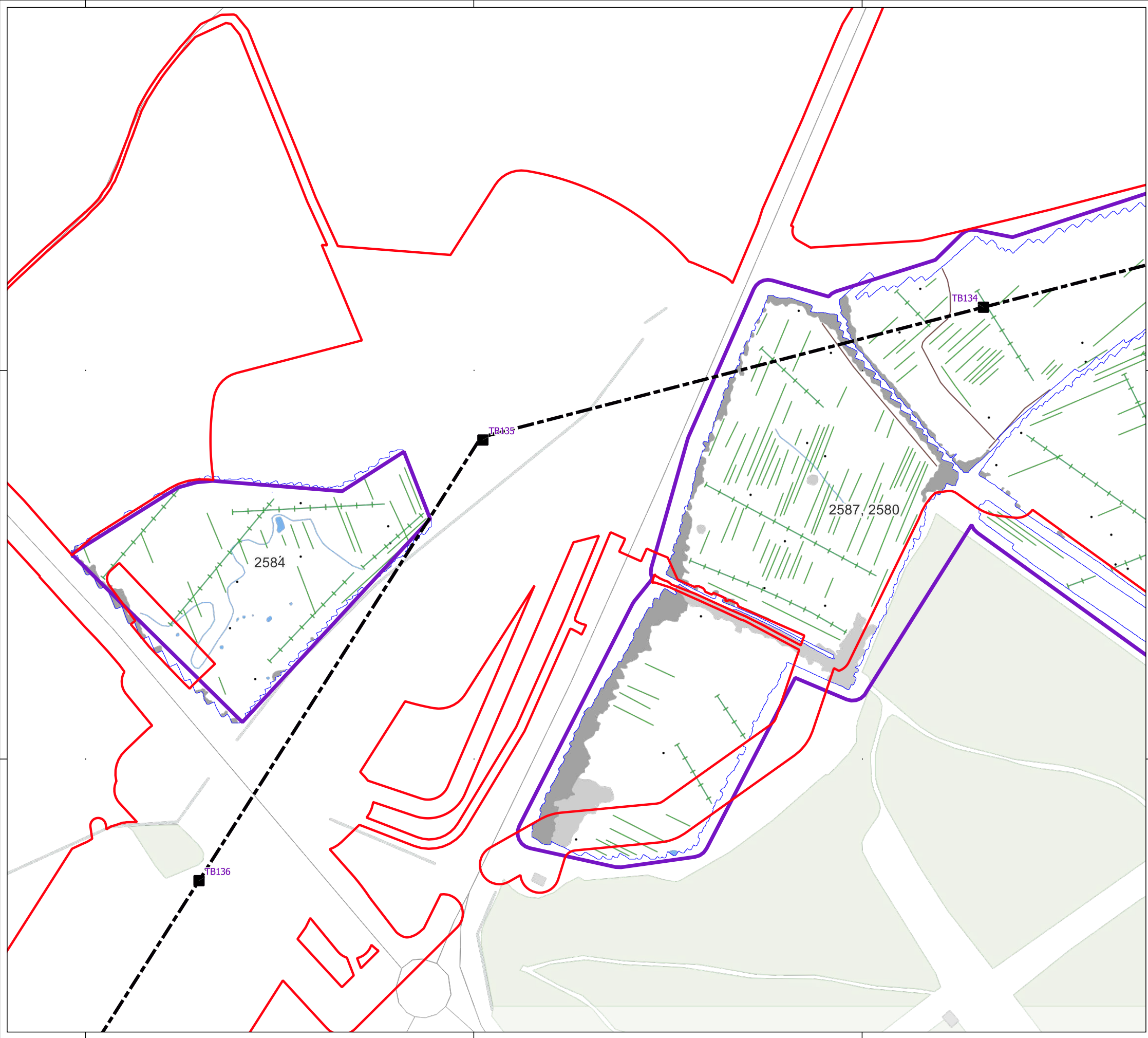
-  Order Limits
-  Geophysical Survey Area
-  Survey Extent
-  Proposed Overhead Line Alignment
-  Proposed Pylon Location
-  XY Trace (25nT/cm)



Contains Ordnance Survey data © Crown Copyright and database right 2026.

This material is for client report only © Headland Archaeology. No unauthorised reproduction.

Site:	EAGR23
Created by:	KS
Checked by:	KH
Version:	v1.2
Date:	27/01/2026
Scale:	1:2,500 @ A3



**HEADLAND**  
ARCHAEOLOGY  
an RSK company

**Key**

- Order Limits
- Geophysical Survey Area
- Survey Extent
- Proposed Overhead Line Alignment
- Proposed Pylon Location

**Geophys Interpretation**

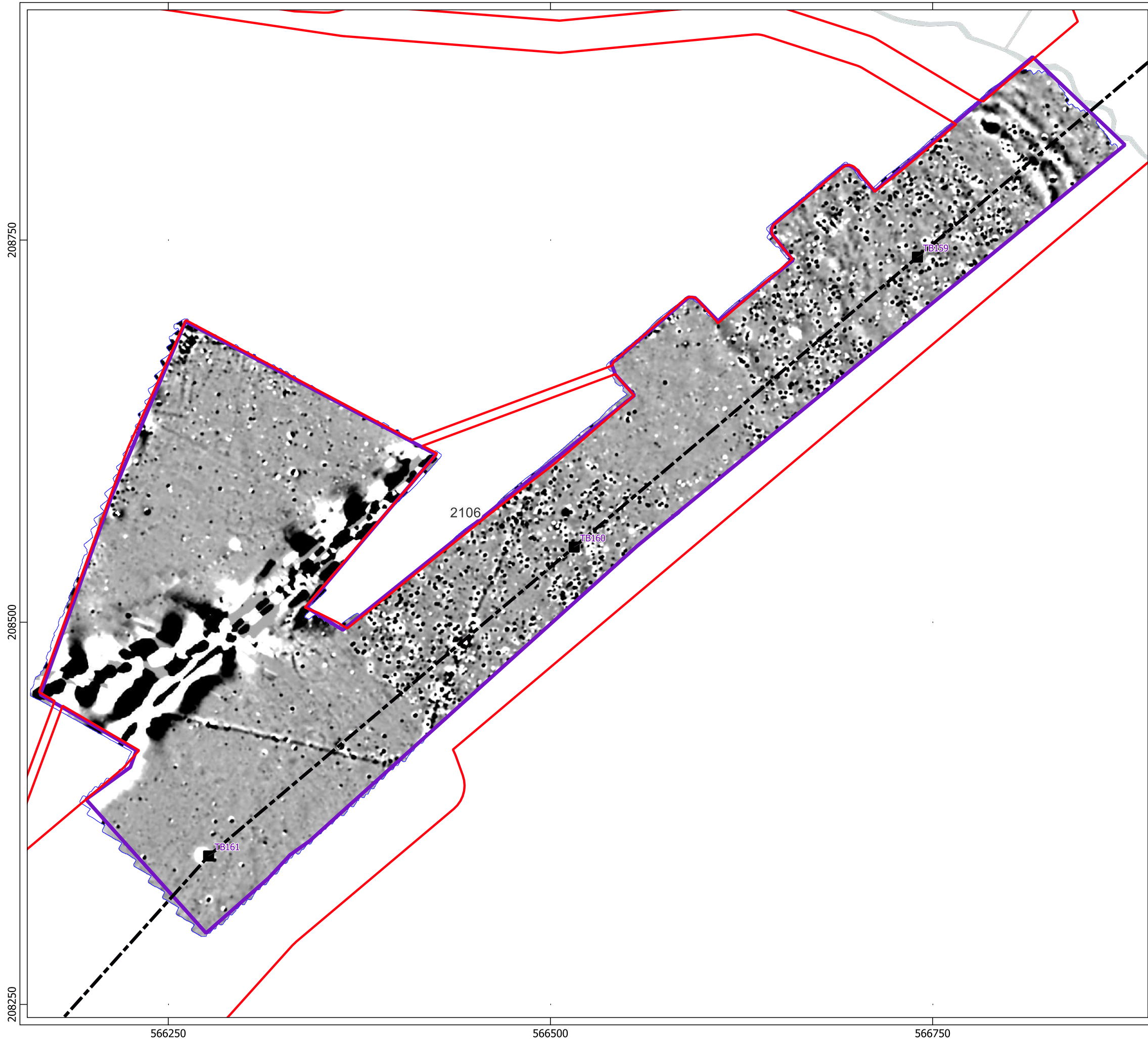
- Ferrous Objects
- Agriculture
- Field Boundary
- Field Drain
- Natural
- Magnetic Disturbance (Above Ground)
- Magnetic Disturbance (Below Ground)
- Natural



Contains Ordnance Survey data © Crown Copyright and database right 2026.

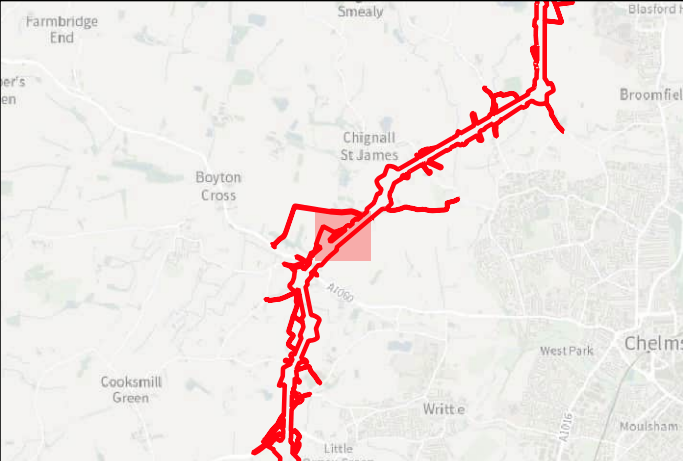
This material is for client report only © Headland Archaeology. No unauthorised reproduction.

Site:	EAGR23
Created by:	KS
Checked by:	KH
Version:	v1.2
Date:	27/01/2026
Scale:	1:2,500 @ A3















Key

-  Order Limits
-  Geophysical Survey Area
-  Survey Extent
-  Proposed Overhead Line Alignment
-  Proposed Pylon Location



0 50 100 m

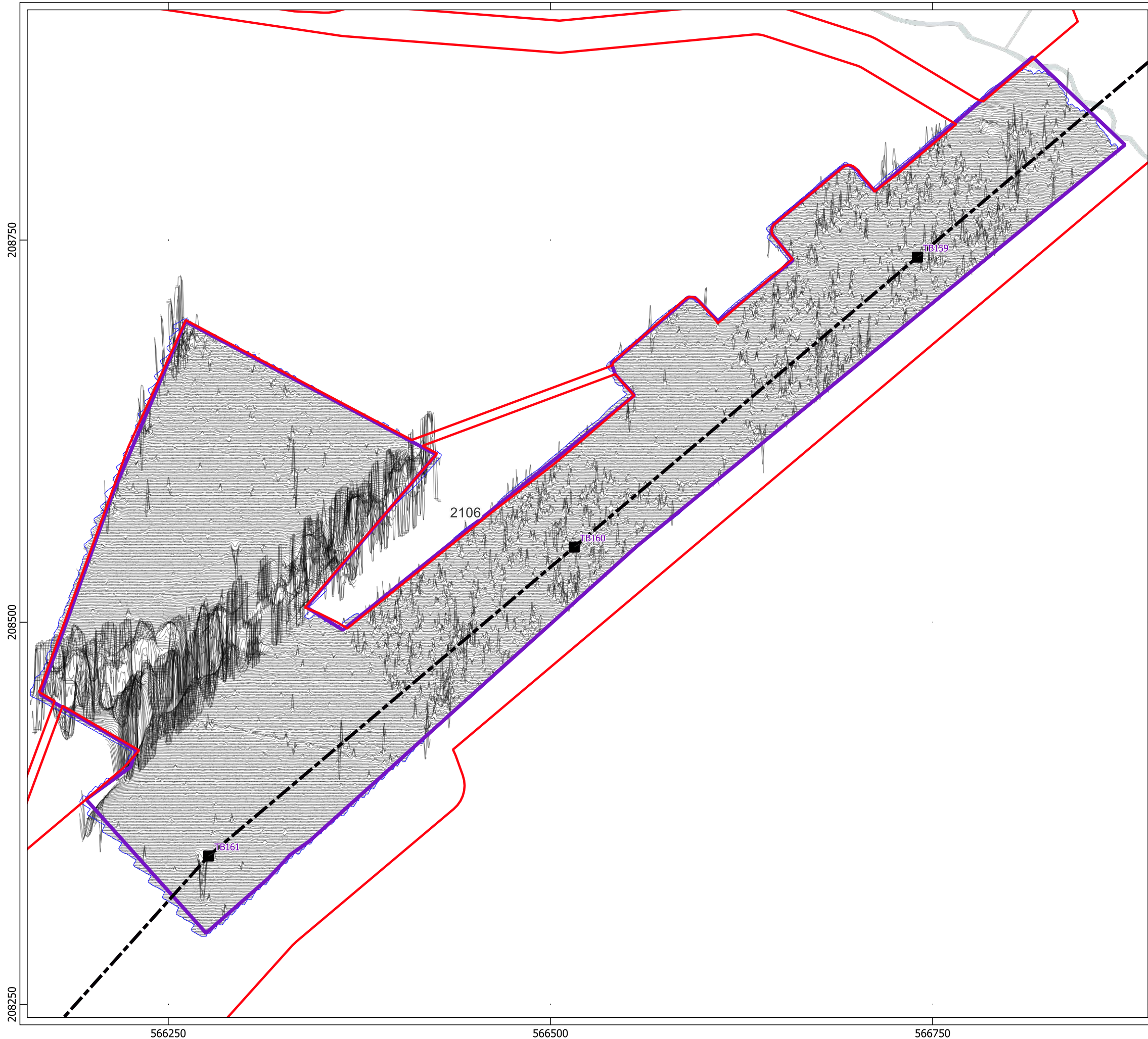
Contains Ordnance Survey data © Crown Copyright and database right 2026.



This material is for client report only © Headland Archaeology. No unauthorised reproduction.

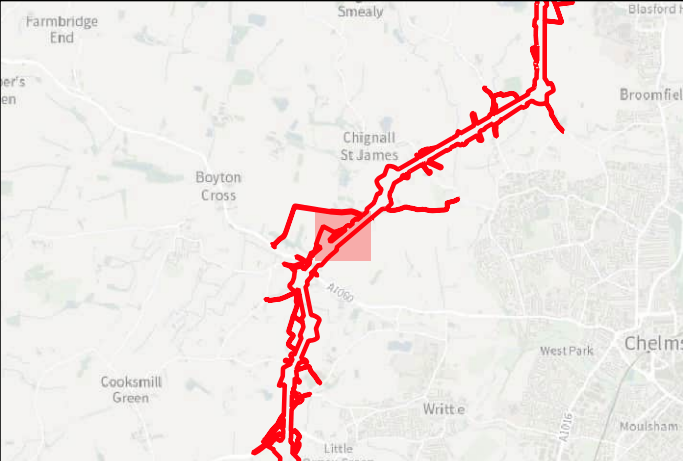
Site:	EAGR23
Created by:	KS
Checked by:	KH
Version:	v1.2
Date:	27/01/2026
Scale:	1:2,500 @ A3

Illus - 582 Processed greyscale magnetometer data; Subsector 116









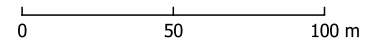






**Key**

-  Order Limits
-  Geophysical Survey Area
-  Survey Extent
-  Proposed Overhead Line Alignment
-  Proposed Pylon Location
-  XY Trace (25nT/cm)



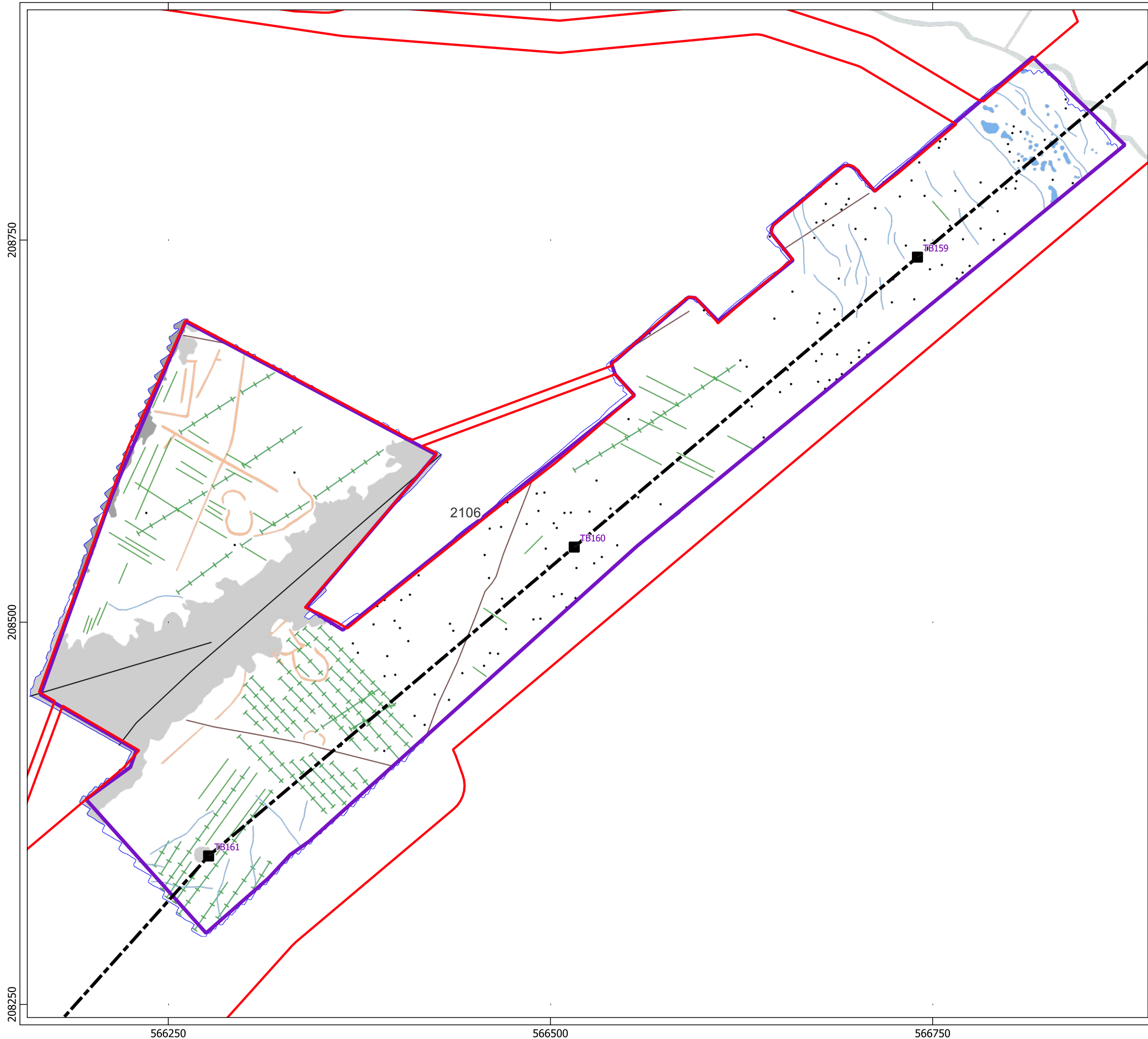
Contains Ordnance Survey data © Crown Copyright and database right 2026.


This material is for client report only © Headland Archaeology. No unauthorised reproduction.


Site:	EAGR23
Created by:	KS
Checked by:	KH
Version:	v1.2
Date:	27/01/2026
Scale:	1:2,500 @ A3

Illus - 583 XY trace plot of minimally processed magnetometer data; Subsector 116

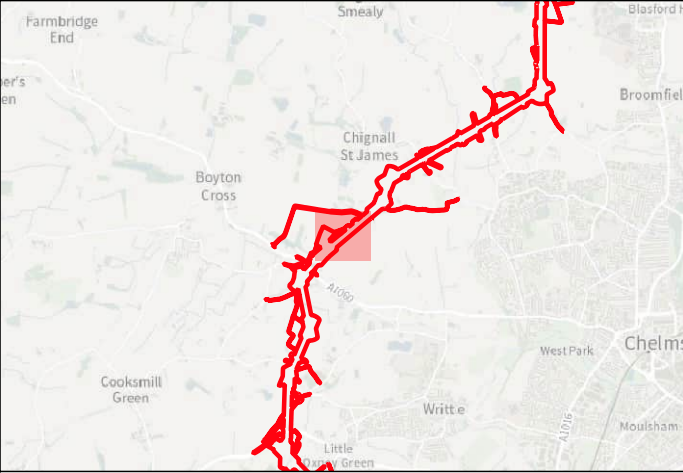























**HEADLAND**  
ARCHAEOLOGY  
an RSK company

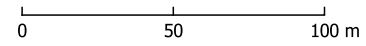


**Key**

-  Order Limits
-  Geophysical Survey Area
-  Survey Extent
-  Proposed Overhead Line Alignment
-  Proposed Pylon Location

**Geophys Interpretation**

-  Ferrous Objects
-  Agriculture
-  Field Boundary
-  Field Drain
-  Natural
-  Service
-  Magnetic Disturbance (Above Ground)
-  Magnetic Disturbance (Below Ground)
-  Natural
-  Possible Archaeology





Contains Ordnance Survey data © Crown Copyright and database right 2026.

This material is for client report only © Headland Archaeology. No unauthorised reproduction.

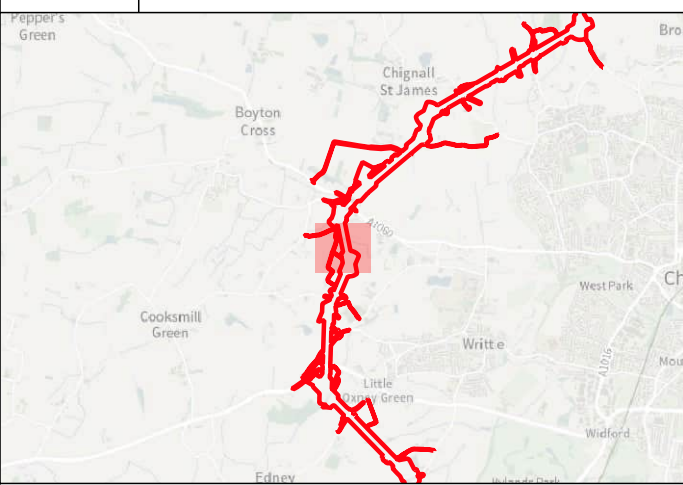
Site:	EAGR23
Created by:	KS
Checked by:	KH
Version:	v1.2
Date:	27/01/2026
Scale:	1:2,500 @ A3













**HEADLAND**  
ARCHAEOLOGY  
an RSK company

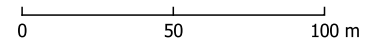


**Key**

-  Order Limits
-  Geophysical Survey Area
-  Survey Extent
-  Proposed Overhead Line Alignment
-  Proposed Pylon Location



+2nT  
-1nT



0 50 100 m

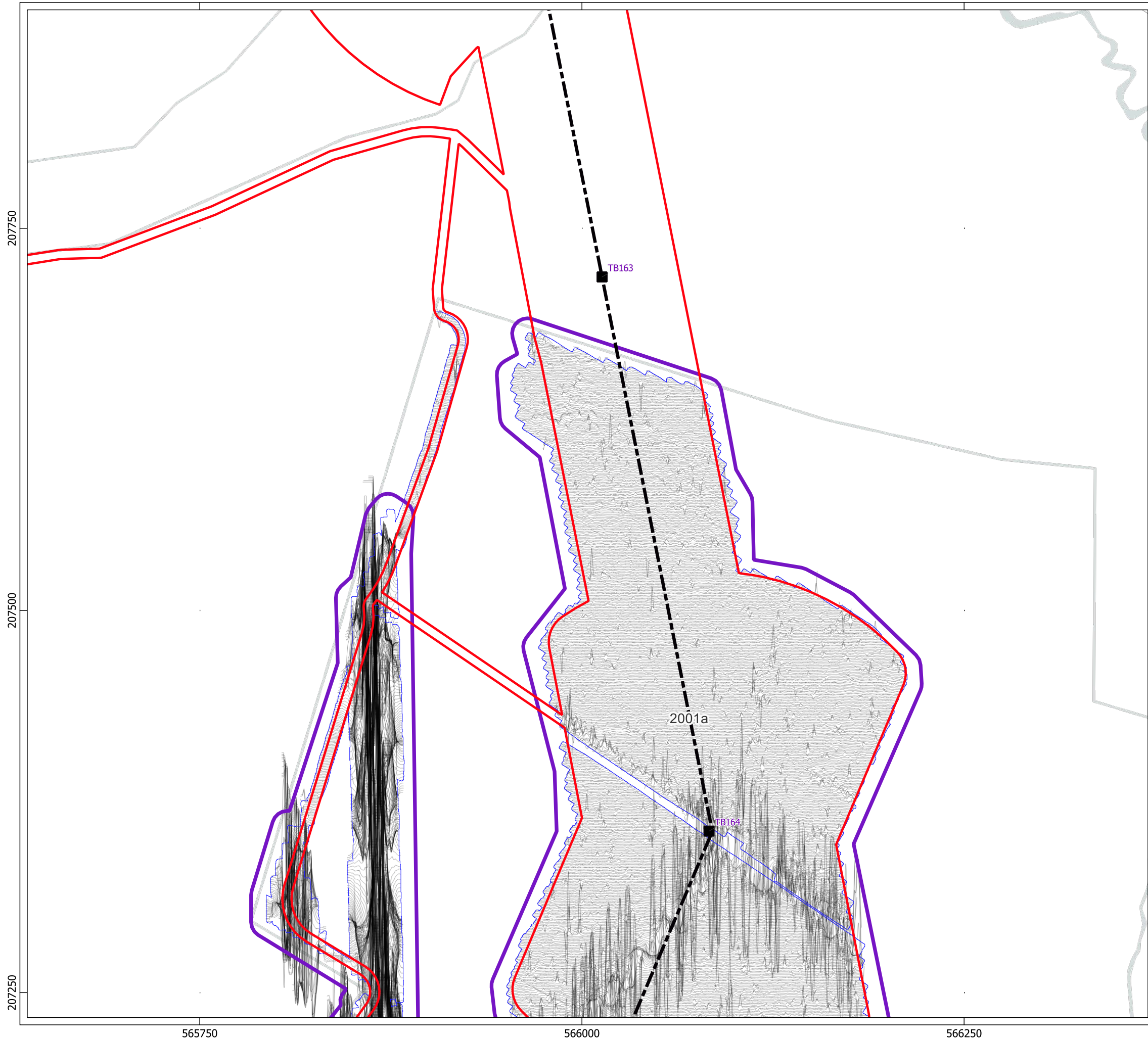
Contains Ordnance Survey data © Crown Copyright and database right 2026.



This material is for client report only © Headland Archaeology. No unauthorised reproduction.

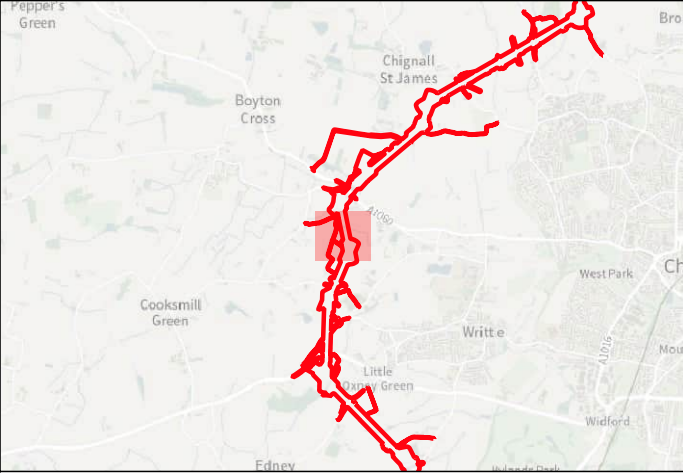
Site:	EAGR23
Created by:	KS
Checked by:	KH
Version:	v1.2
Date:	27/01/2026
Scale:	1:2,500 @ A3

Illus - 585 Processed greyscale magnetometer data; Subsector 117









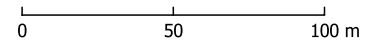






**Key**

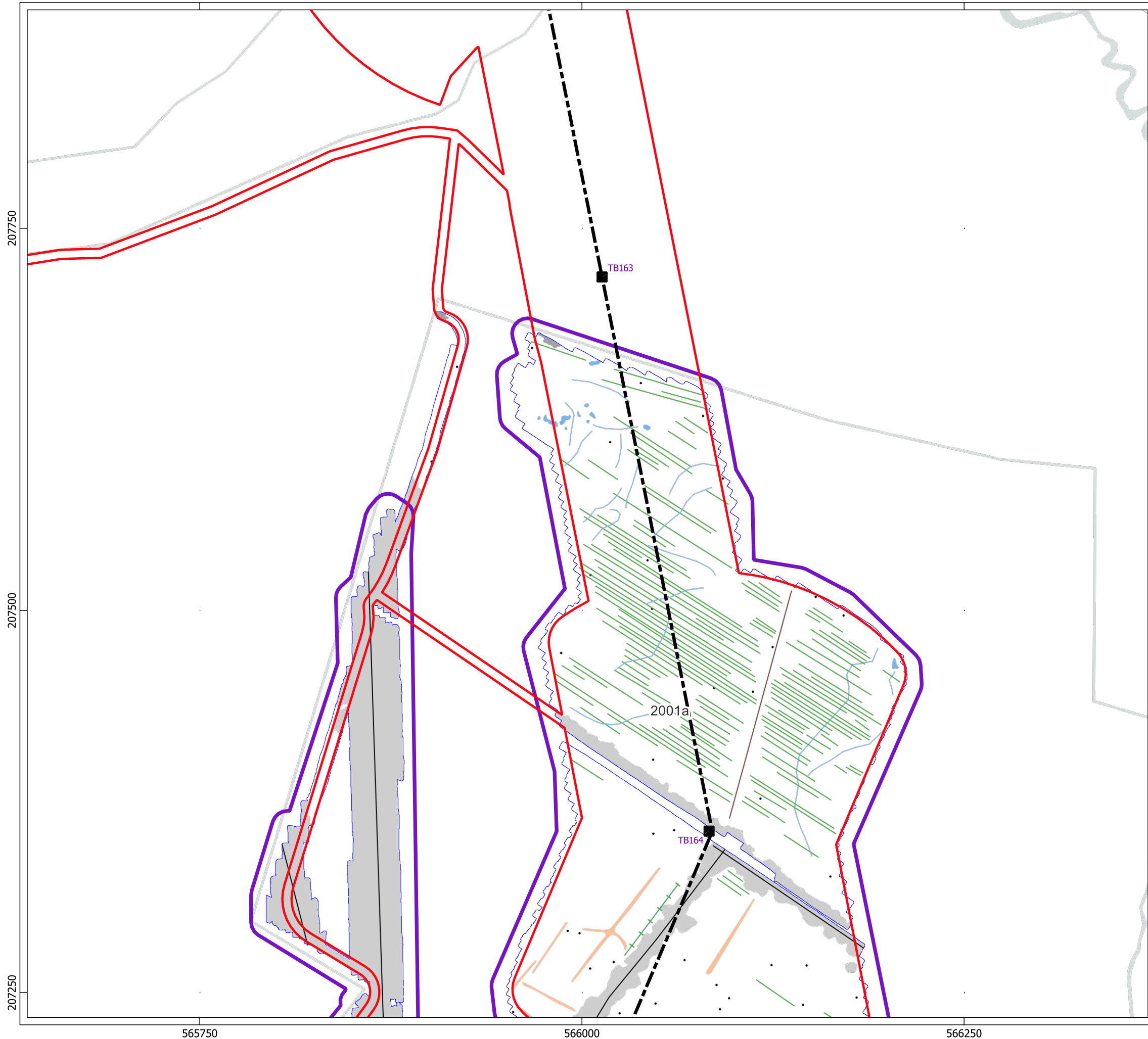
-  Order Limits
-  Geophysical Survey Area
-  Survey Extent
-  Proposed Overhead Line Alignment
-  Proposed Pylon Location
-  XY Trace (25nT/cm)





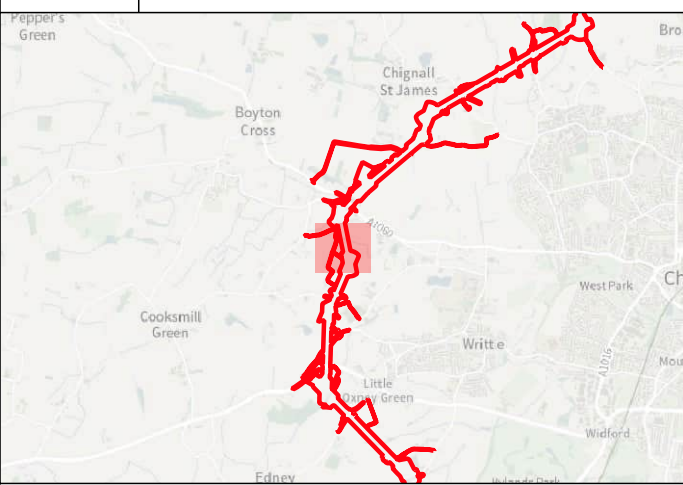
Contains Ordnance Survey data © Crown Copyright and database right 2026.

This material is for client report only © Headland Archaeology. No unauthorised reproduction.






Site:	EAGR23
Created by:	KS
Checked by:	KH
Version:	v1.2
Date:	27/01/2026
Scale:	1:2,500 @ A3















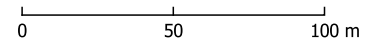


**Key**

-  Order Limits
-  Geophysical Survey Area
-  Survey Extent
-  Proposed Overhead Line Alignment
-  Proposed Pylon Location

**Geophys Interpretation**

-  Ferrous Objects
-  Agriculture
-  Field Boundary
-  Field Drain
-  Natural
-  Service
-  Magnetic Disturbance (Above Ground)
-  Magnetic Disturbance (Below Ground)
-  Natural
-  Possible Archaeology

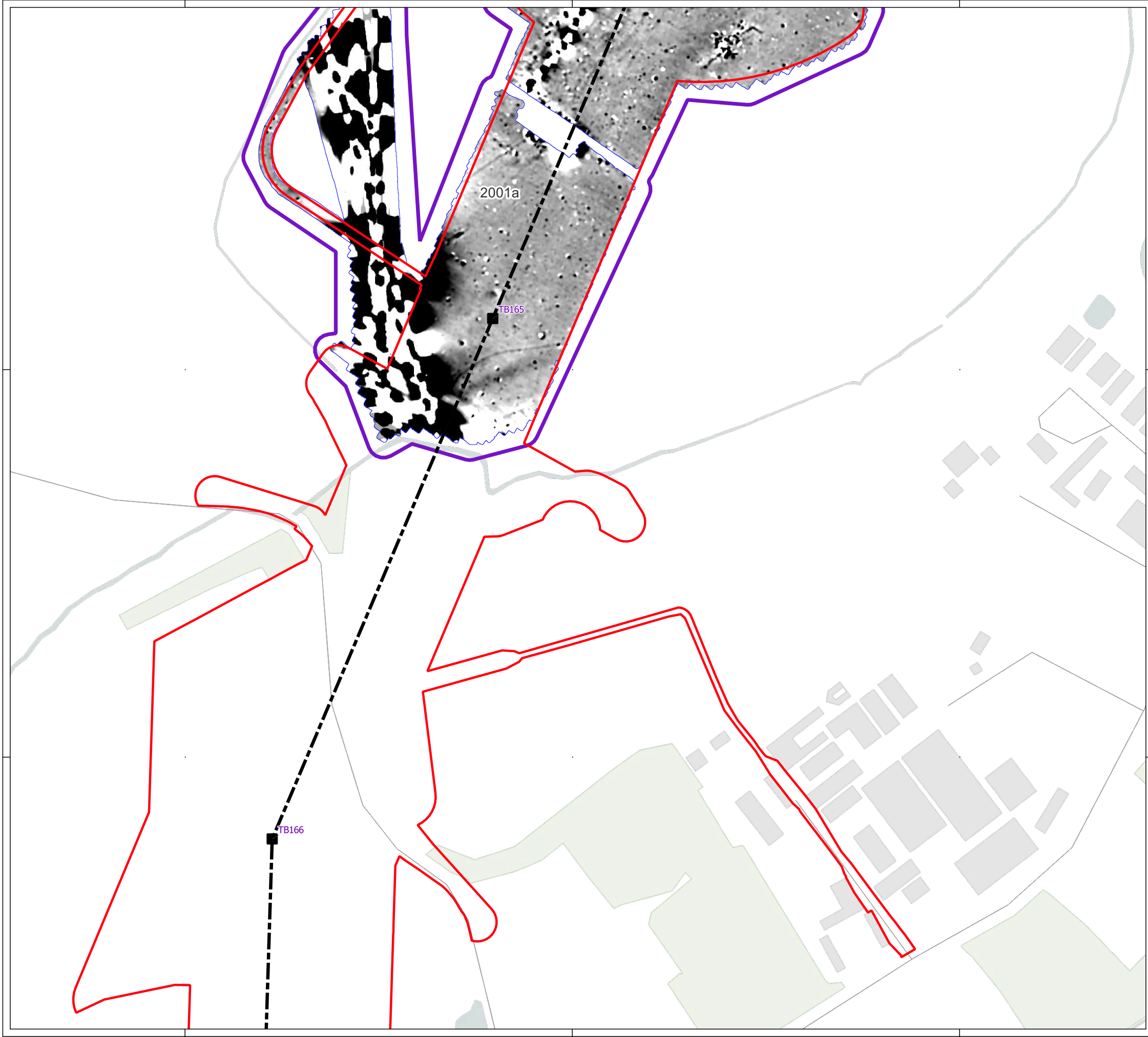




Contains Ordnance Survey data © Crown Copyright and database right 2026.

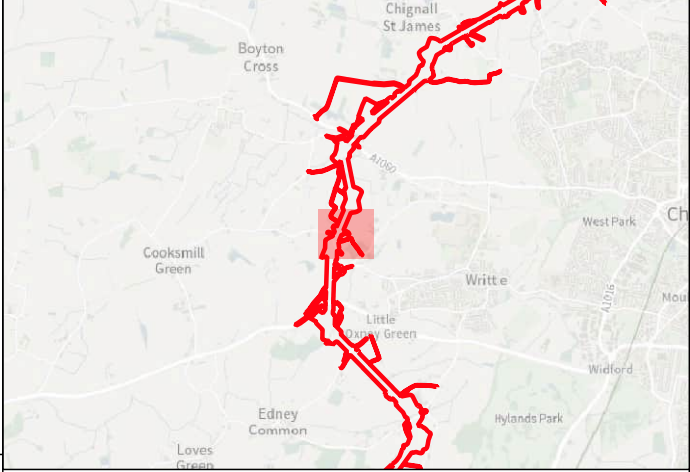
This material is for client report only © Headland Archaeology. No unauthorised reproduction.

Site:	EAGR23
Created by:	KS
Checked by:	KH
Version:	v1.2
Date:	27/01/2026
Scale:	1:2,500 @ A3















**Key**

-  Order Limits
-  Geophysical Survey Area
-  Survey Extent
-  Proposed Overhead Line Alignment
-  Proposed Pylon Location





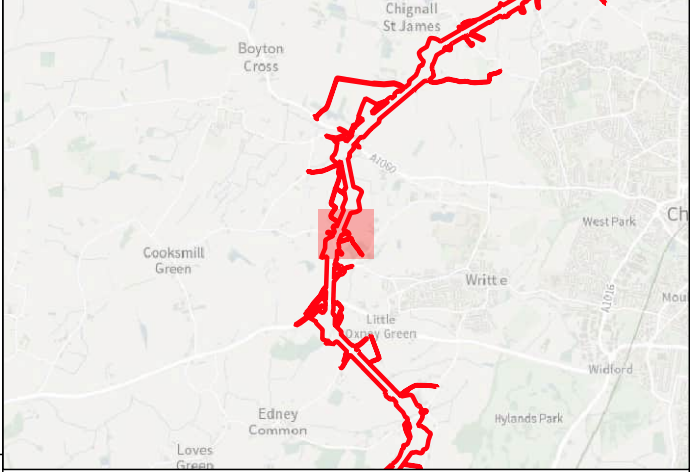
0 50 100 m

Contains Ordnance Survey data © Crown Copyright and database right 2026.  
This material is for client report only © Headland Archaeology. No unauthorised reproduction.







Site:	EAGR23
Created by:	KS
Checked by:	KH
Version:	v1.2
Date:	27/01/2026
Scale:	1:2,500 @ A3

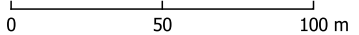






**Key**

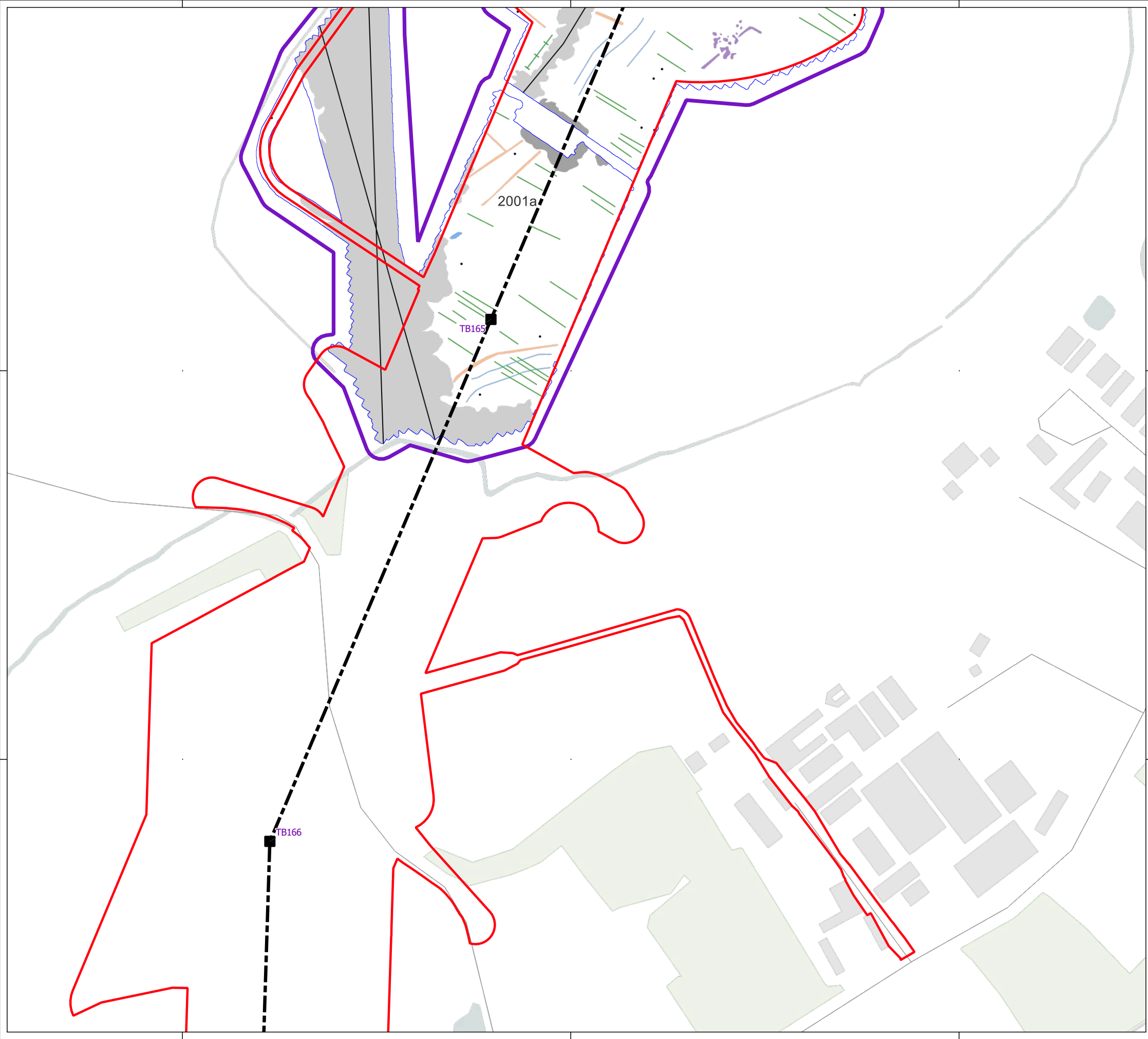
-  Order Limits
-  Geophysical Survey Area
-  Survey Extent
-  Proposed Overhead Line Alignment
-  Proposed Pylon Location
-  XY Trace (25nT/cm)





Contains Ordnance Survey data © Crown Copyright and database right 2026.  
This material is for client report only © Headland Archaeology. No unauthorised reproduction.

Site:	EAGR23
Created by:	KS
Checked by:	KH
Version:	v1.2
Date:	27/01/2026
Scale:	1:2,500 @ A3

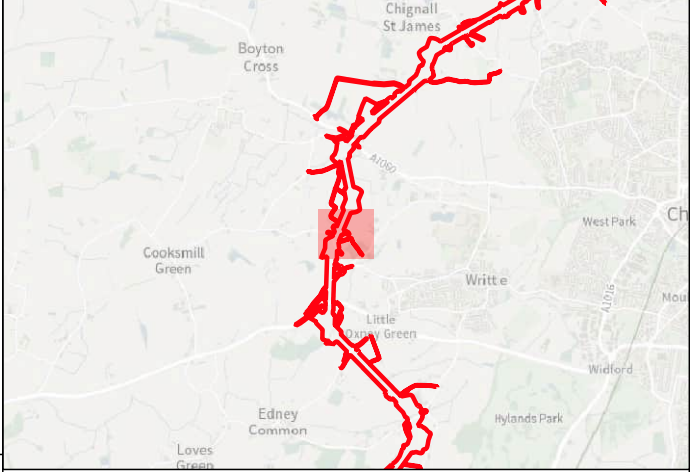























**HEADLAND**  
ARCHAEOLOGY  
an RSK company

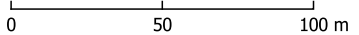


**Key**

-  Order Limits
-  Geophysical Survey Area
-  Survey Extent
-  Proposed Overhead Line Alignment
-  Proposed Pylon Location

**Geophys Interpretation**

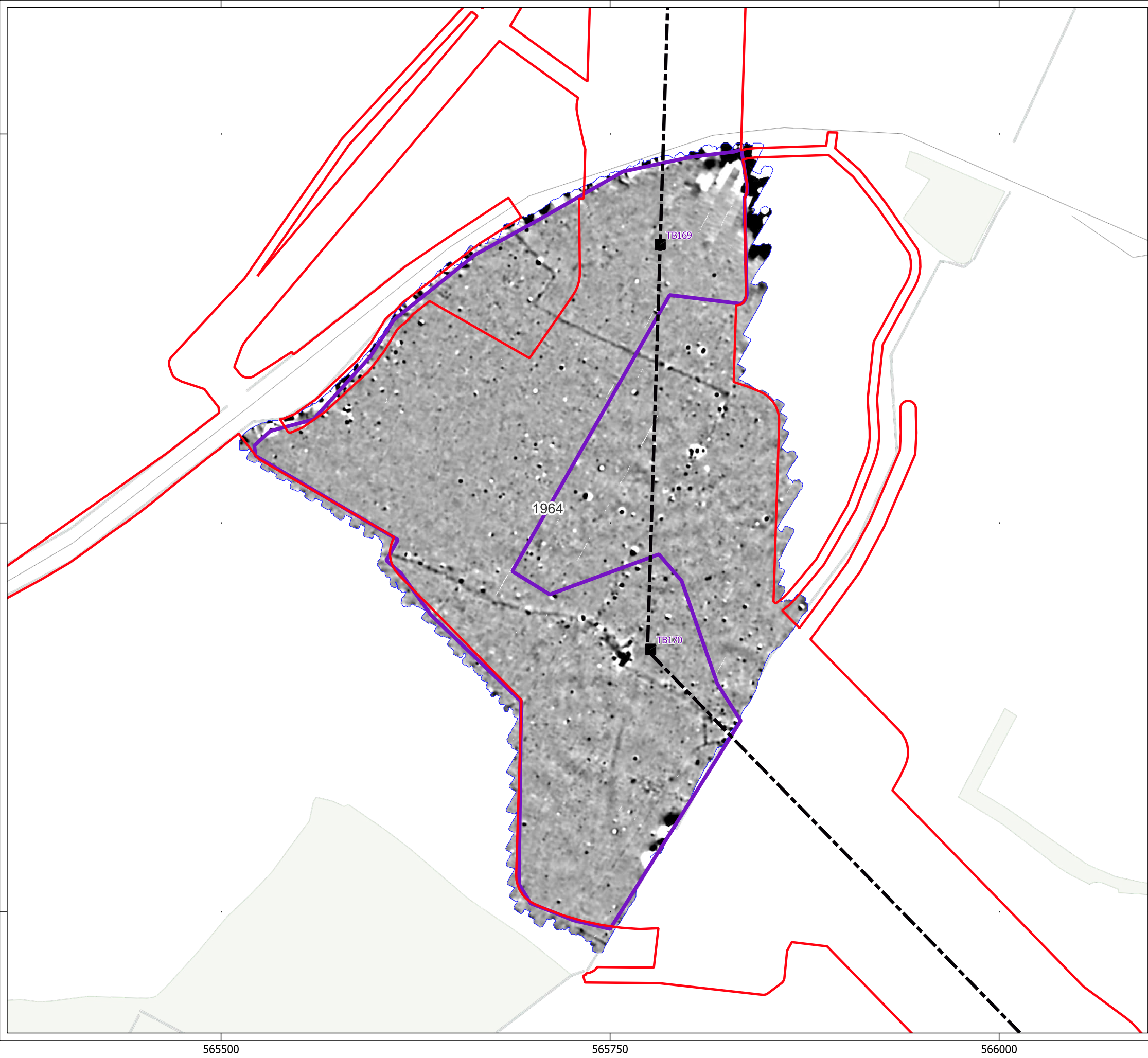
-  Ferrous Objects
-  Agriculture
-  Field Drain
-  Natural
-  Service
-  Magnetic Disturbance (Above Ground)
-  Magnetic Disturbance (Below Ground)
-  Natural
-  Possible Archaeology
-  Uncertain





Contains Ordnance Survey data © Crown Copyright and database right 2026.

This material is for client report only © Headland Archaeology. No unauthorised reproduction.

Site:	EAGR23
Created by:	KS
Checked by:	KH
Version:	v1.2
Date:	27/01/2026
Scale:	1:2,500 @ A3



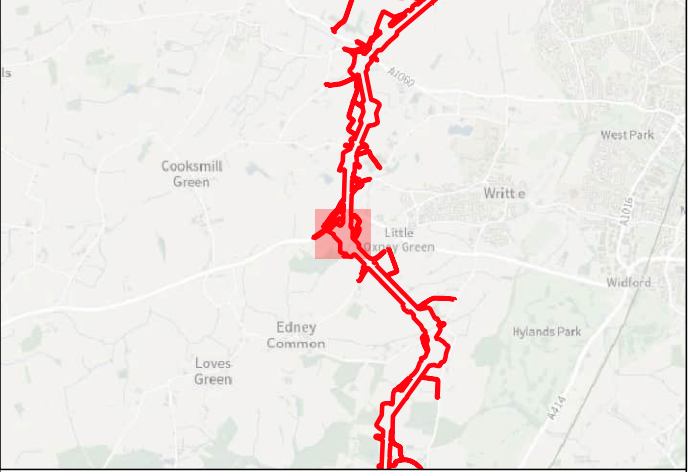




# HEADLAND


## ARCHAEOLOGY

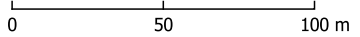
an RSK company



**Key**

- Order Limits
- Geophysical Survey Area
- Survey Extent
- Proposed Overhead Line Alignment
- Proposed Pylon Location

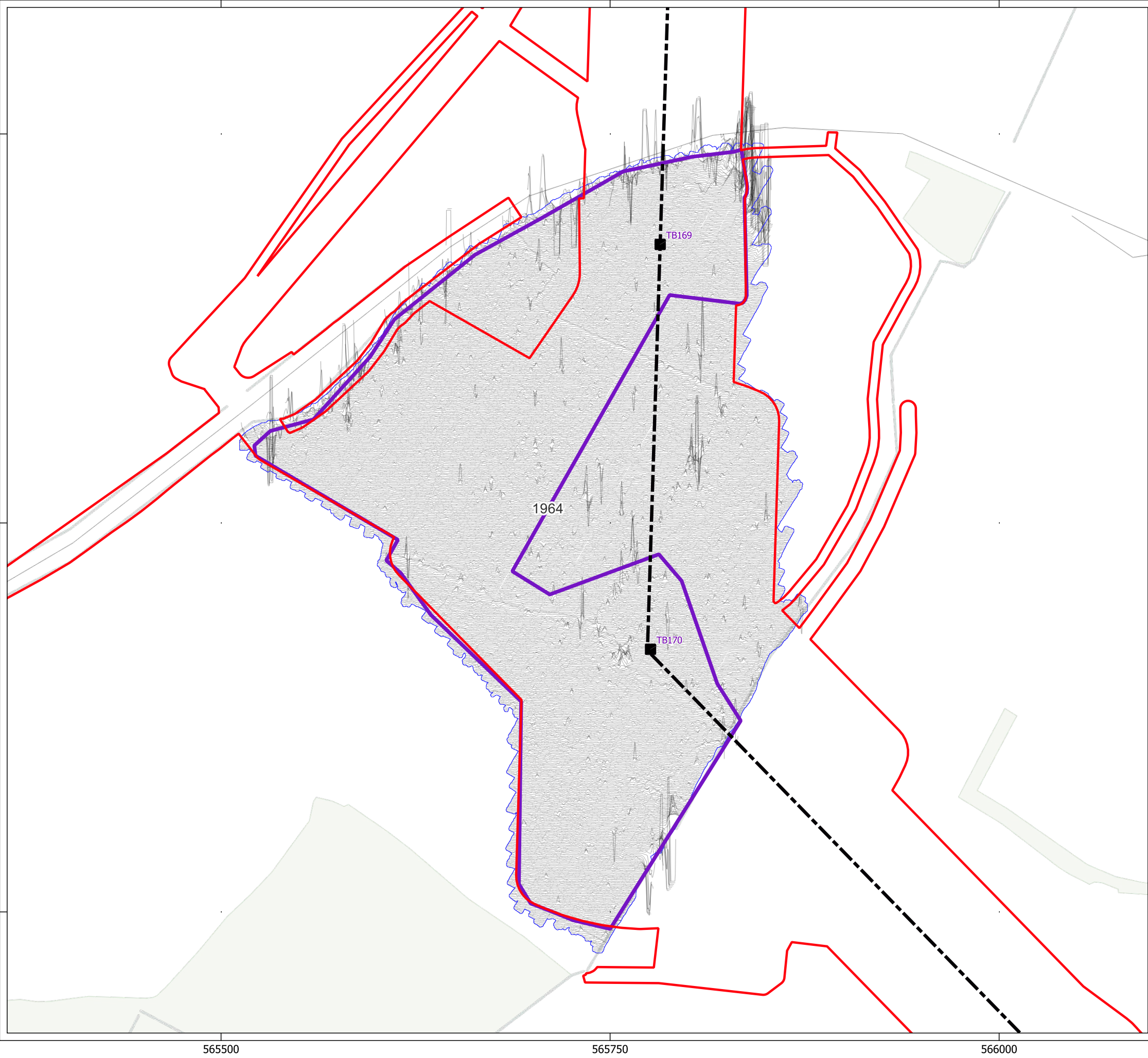






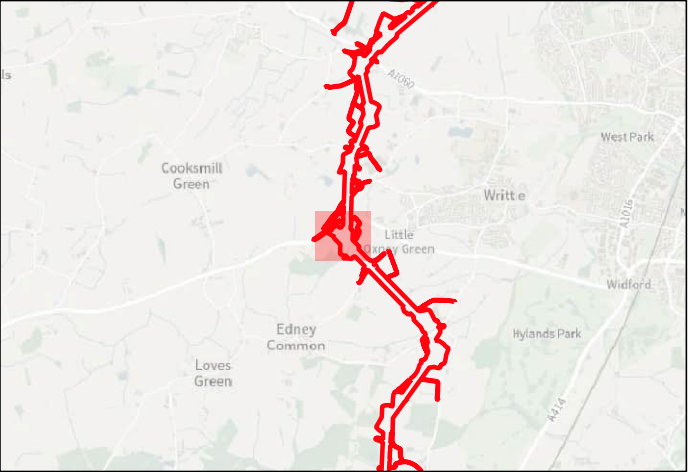
Contains Ordnance Survey data © Crown Copyright and database right 2026.  
 This material is for client report only © Headland Archaeology. No unauthorised reproduction.

Site:	EAGR23
Created by:	KS
Checked by:	KH
Version:	v1.2
Date:	27/01/2026
Scale:	1:2,500 @ A3









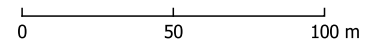






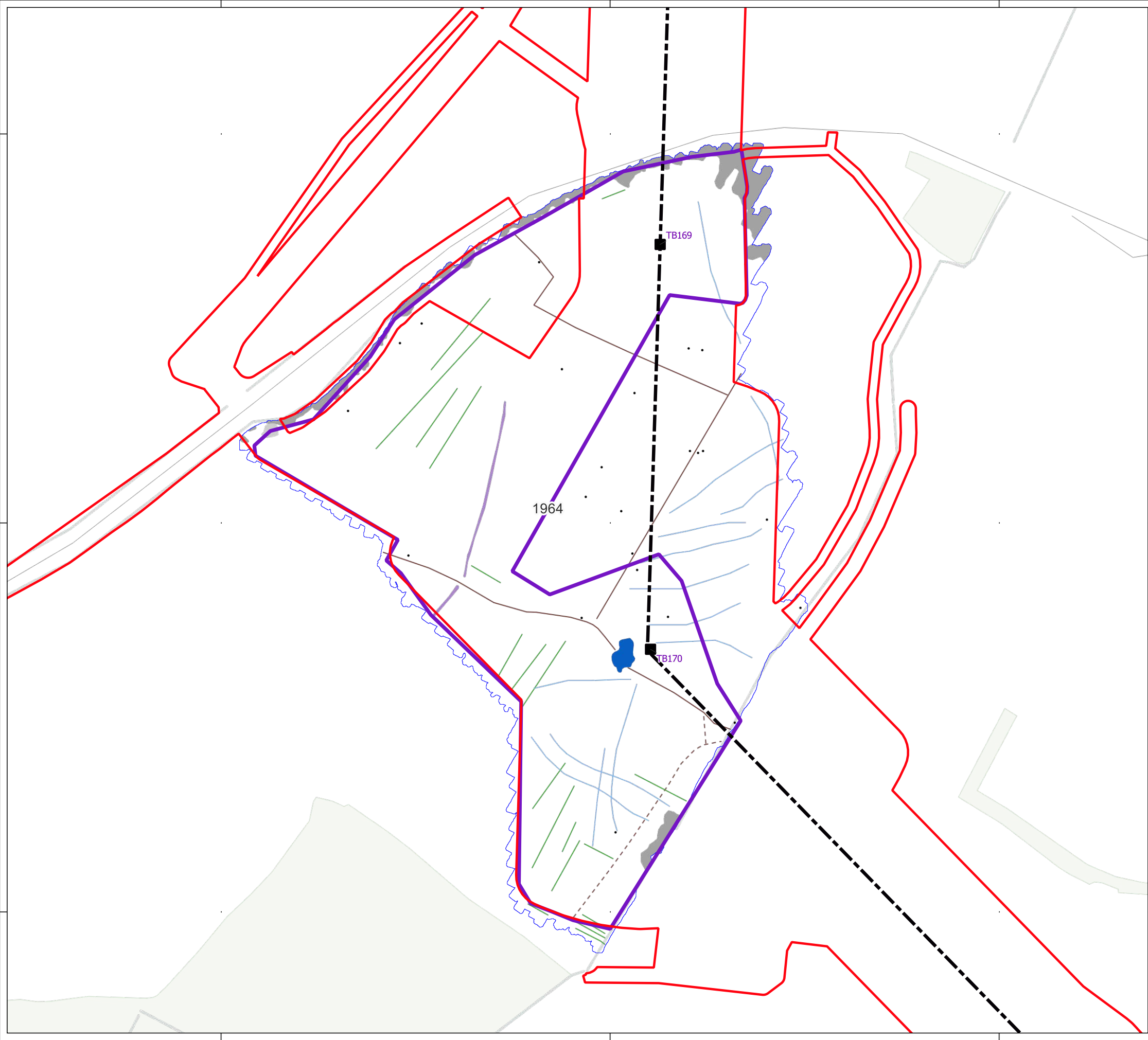
Key


-  Order Limits
-  Geophysical Survey Area
-  Survey Extent
-  Proposed Overhead Line Alignment
-  Proposed Pylon Location
-  XY Trace (25nT/cm)




Contains Ordnance Survey data © Crown Copyright and database right 2026.  
This material is for client report only © Headland Archaeology. No unauthorised reproduction.

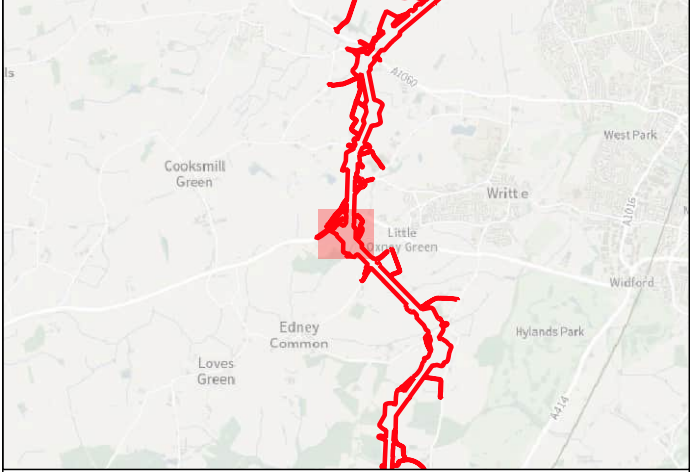
Site:	EAGR23
Created by:	KS
Checked by:	KH
Version:	v1.2
Date:	27/01/2026
Scale:	1:2,500 @ A3







**HEADLAND**  
ARCHAEOLOGY  
an RSK company

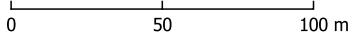


**Key**

- Order Limits
- Geophysical Survey Area
- Survey Extent
- Proposed Overhead Line Alignment
- Proposed Pylon Location

**Geophys Interpretation**

- Ferrous Objects
- Agriculture
- Field Boundary
- Possible Field Boundary
- Natural
- Magnetic Disturbance (Above Ground)
- Magnetic Disturbance (Below Ground)
- Uncertain
- Former Pond

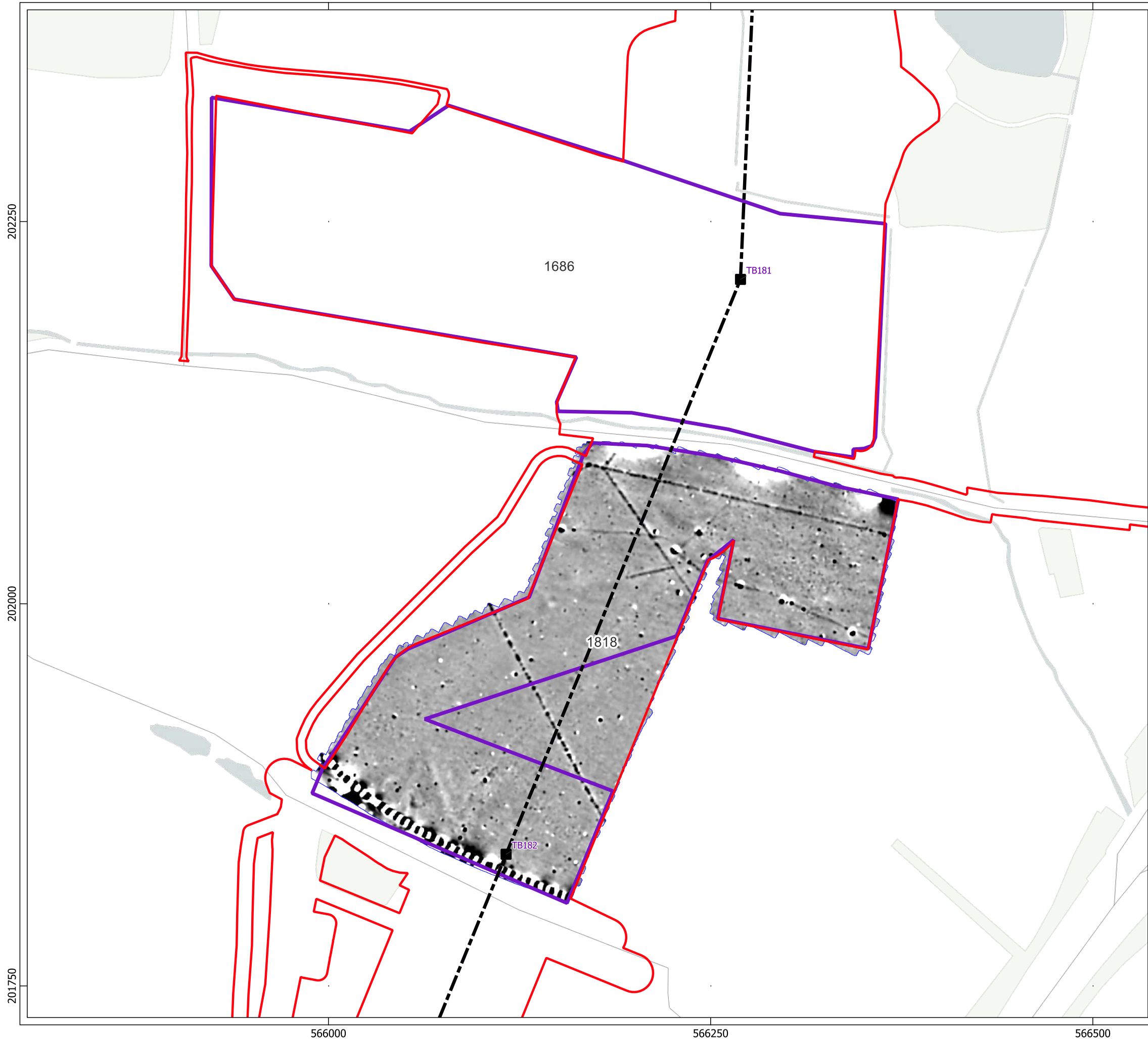




Contains Ordnance Survey data © Crown Copyright and database right 2026.

This material is for client report only © Headland Archaeology. No unauthorised reproduction.

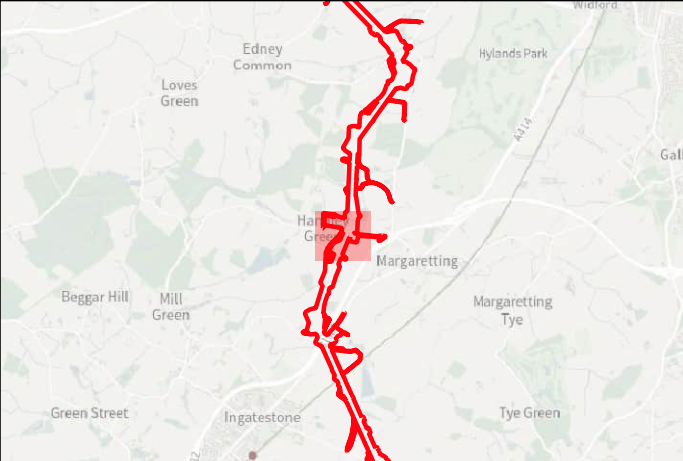
Site:	EAGR23
Created by:	KS
Checked by:	KH
Version:	v1.2
Date:	27/01/2026
Scale:	1:2,500 @ A3








an RSK company



Key

- Order Limits
- Geophysical Survey Area
- Survey Extent
- Proposed Overhead Line Alignment
- Proposed Pylon Location

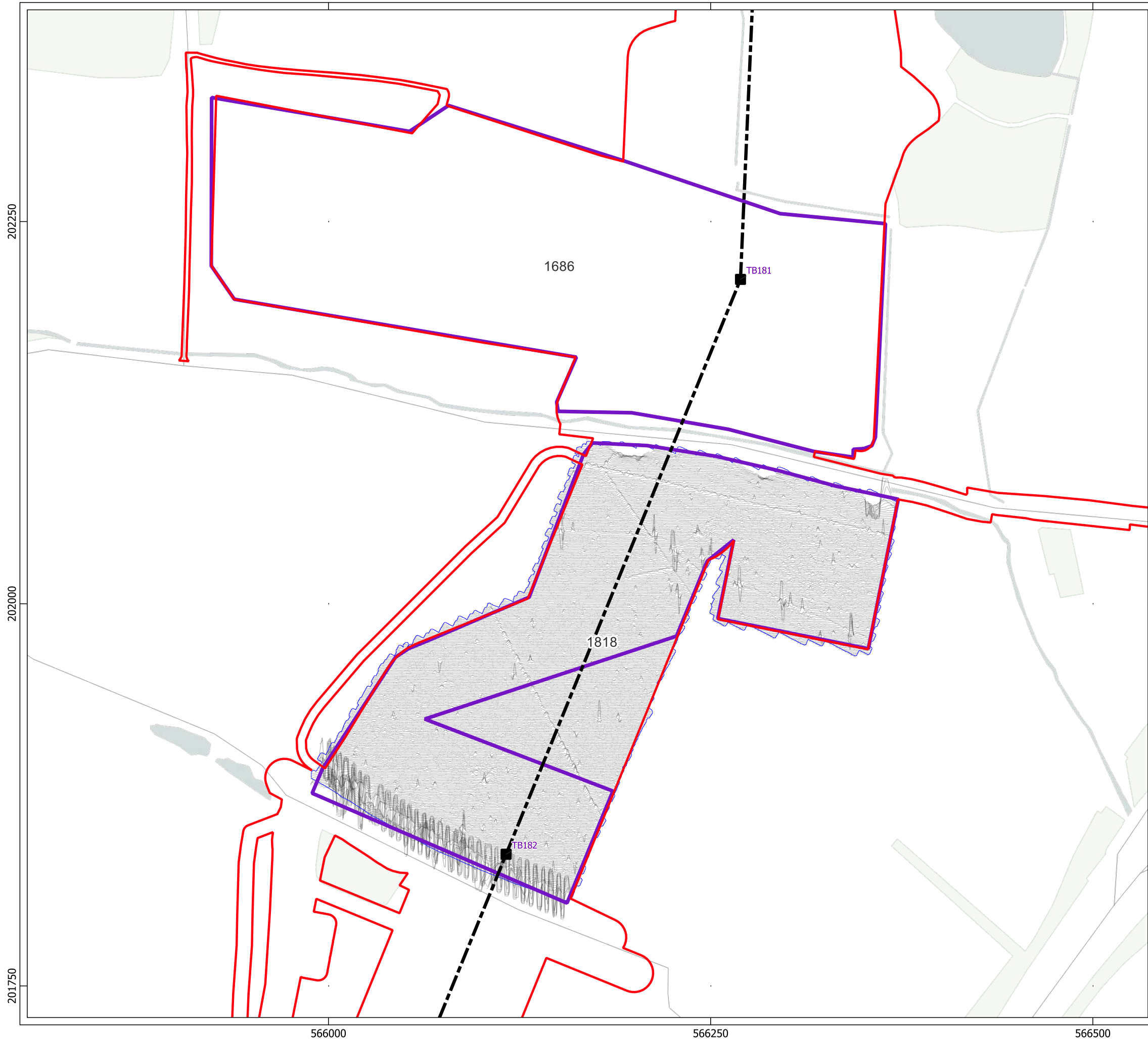




0 50 100 m

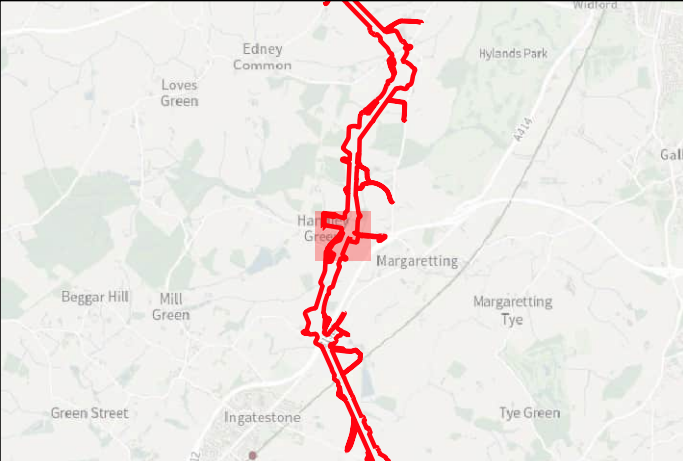
Contains Ordnance Survey data © Crown Copyright and database right 2026.  
This material is for client report only © Headland Archaeology. No unauthorised reproduction.

Site:	EAGR23
Created by:	KS
Checked by:	KH
Version:	v1.2
Date:	27/01/2026
Scale:	1:2,500 @ A3







Illus - 594 Processed greyscale magnetometer data; Subsector 120

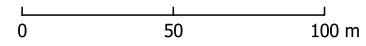






**Key**

-  Order Limits
-  Geophysical Survey Area
-  Survey Extent
-  Proposed Overhead Line Alignment
-  Proposed Pylon Location
-  XY Trace (25nT/cm)



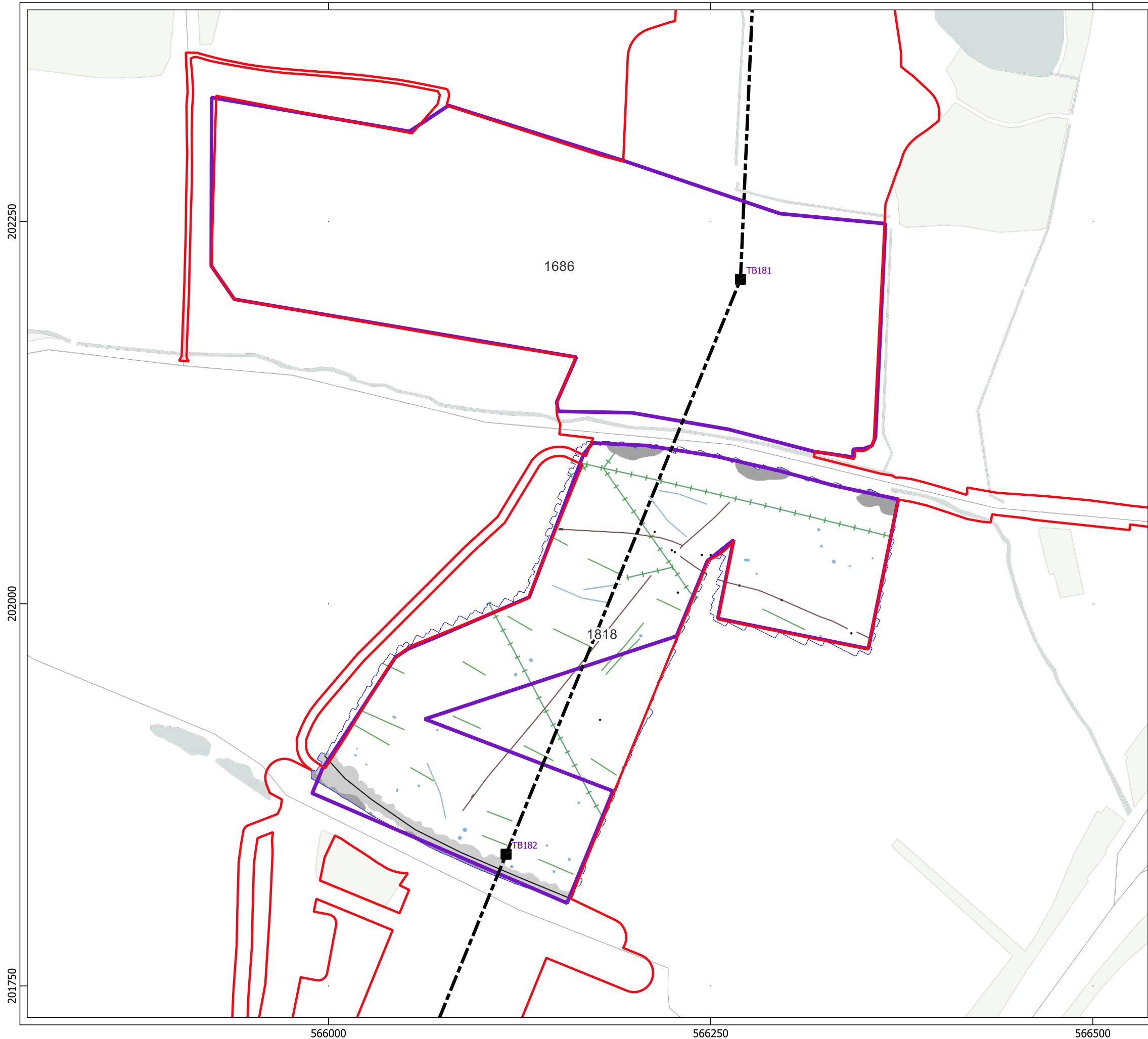
Contains Ordnance Survey data © Crown Copyright and database right 2026.



This material is for client report only © Headland Archaeology. No unauthorised reproduction.

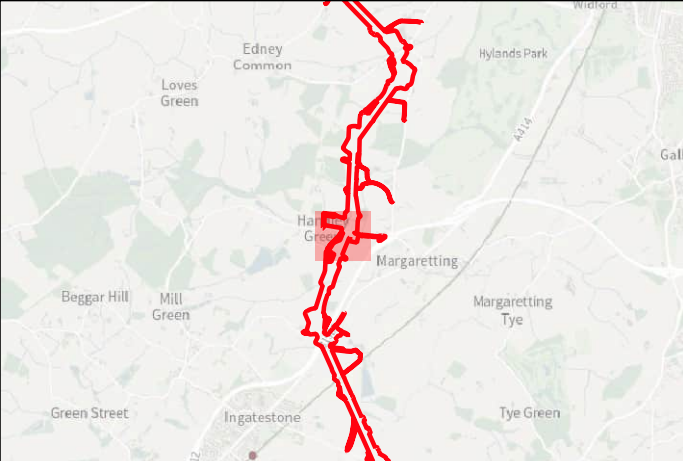
Site:	EAGR23
Created by:	KS
Checked by:	KH
Version:	v1.2
Date:	27/01/2026
Scale:	1:2,500 @ A3

Illus - 595 XY trace plot of minimally processed magnetometer data; Subsector 120






















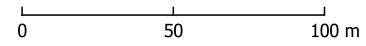


**Key**

-  Order Limits
-  Geophysical Survey Area
-  Survey Extent
-  Proposed Overhead Line Alignment
-  Proposed Pylon Location

**Geophys Interpretation**

-  Ferrous Objects
-  Agriculture
-  Field Boundary
-  Possible Field Boundary
-  Field Drain
-  Natural
-  Service
-  Magnetic Disturbance (Above Ground)
-  Magnetic Disturbance (Below Ground)
-  Natural

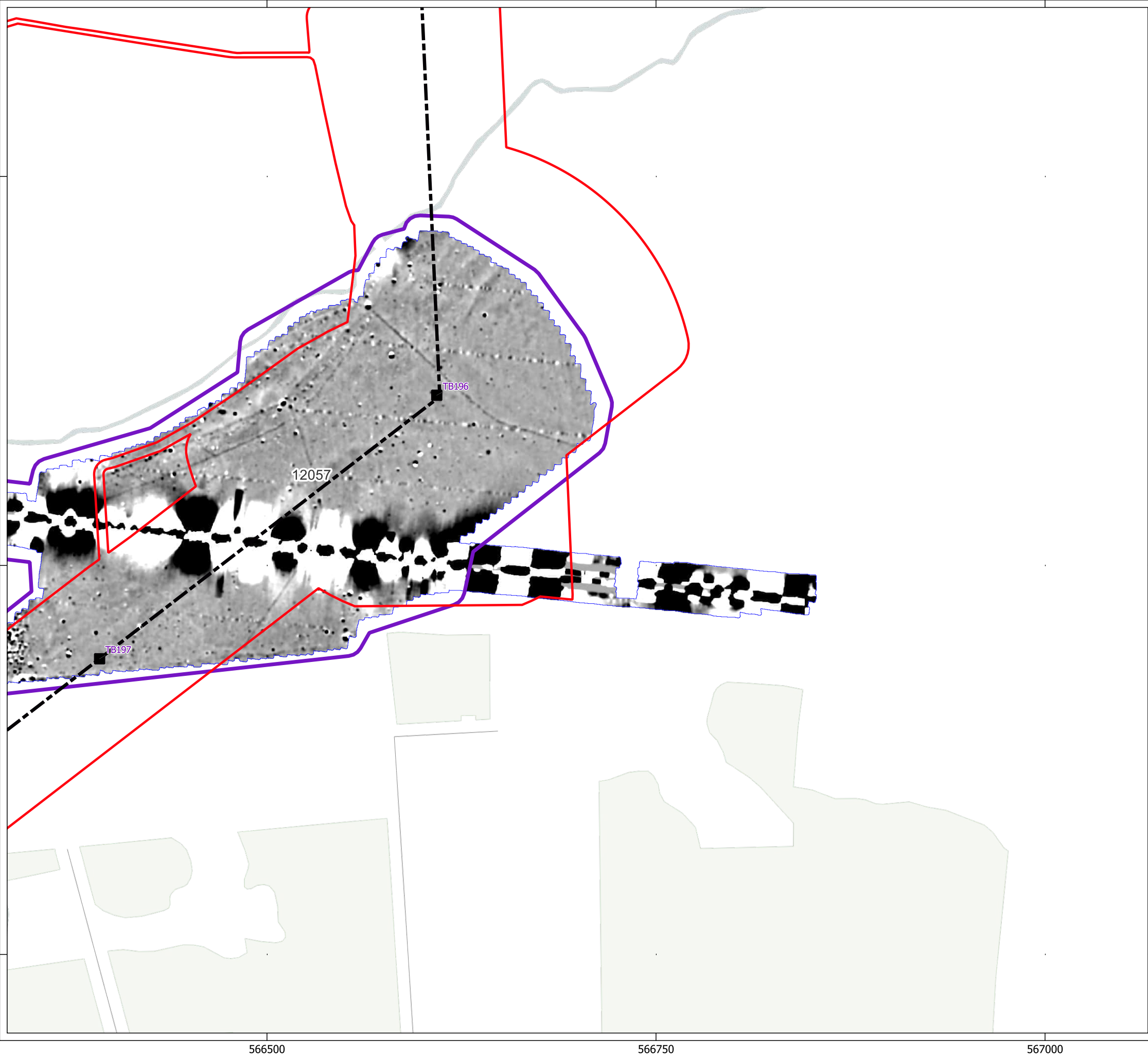




Contains Ordnance Survey data © Crown Copyright and database right 2026.

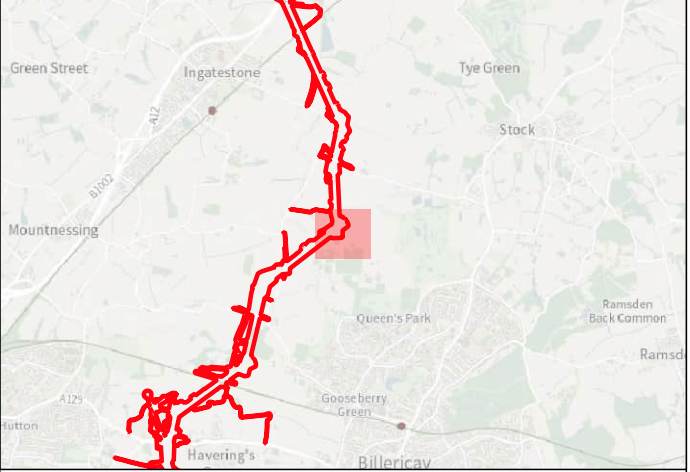
This material is for client report only © Headland Archaeology. No unauthorised reproduction.

Site:	EAGR23
Created by:	KS
Checked by:	KH
Version:	v1.2
Date:	27/01/2026
Scale:	1:2,500 @ A3






Illus - 596 Interpretation of magnetometer data; Subsector 120








**Key**

-  Order Limits
-  Geophysical Survey Area
-  Survey Extent
-  Proposed Overhead Line Alignment
-  Proposed Pylon Location



0 50 100 m

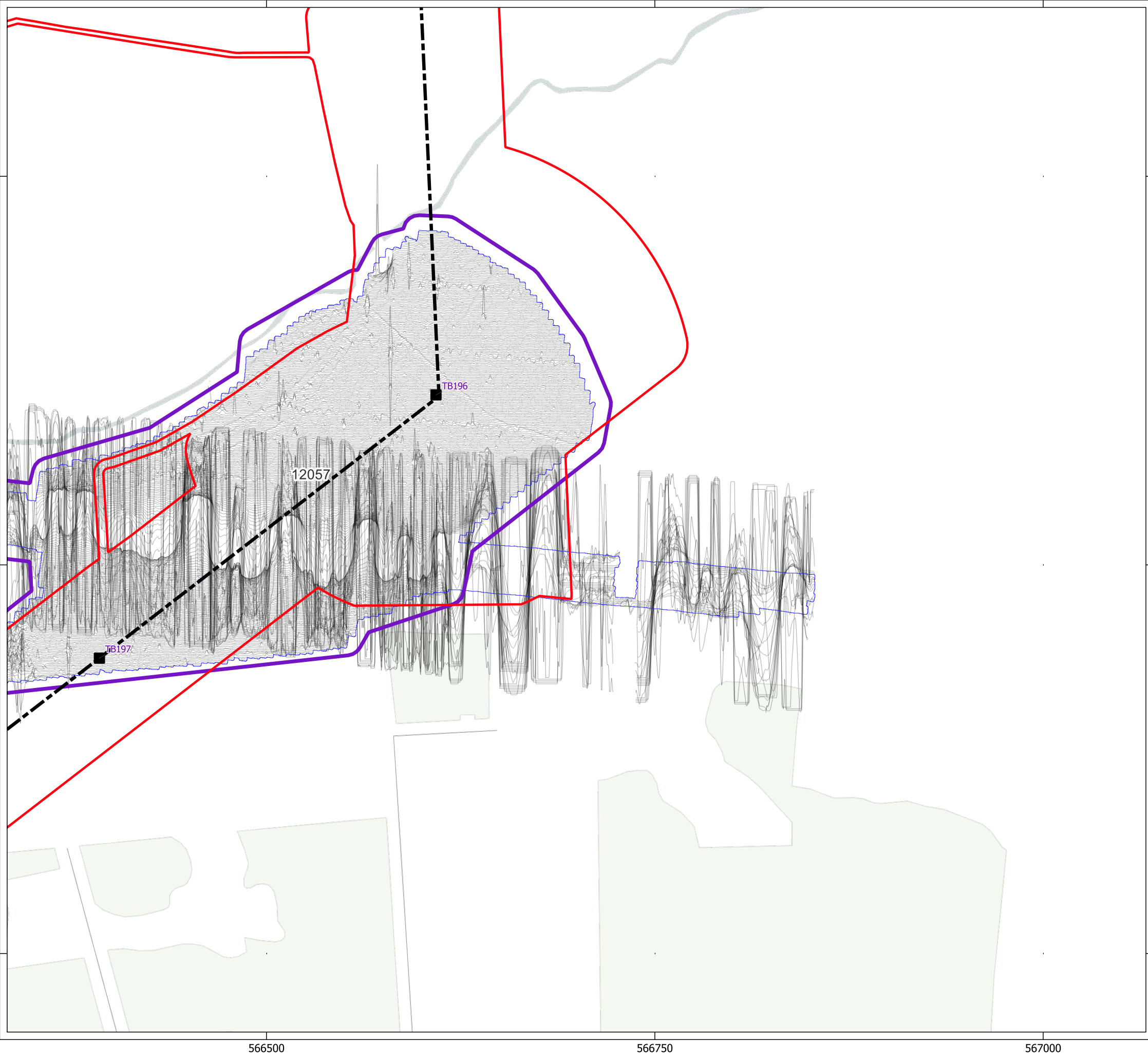
Contains Ordnance Survey data © Crown Copyright and database right 2026.

This material is for client report only © Headland Archaeology. No unauthorised reproduction.

Site:	EAGR23
Created by:	KS
Checked by:	KH
Version:	v1.2
Date:	27/01/2026
Scale:	1:2,500 @ A3

Illus - 597 Processed greyscale magnetometer data; Subsector 121





**Key**

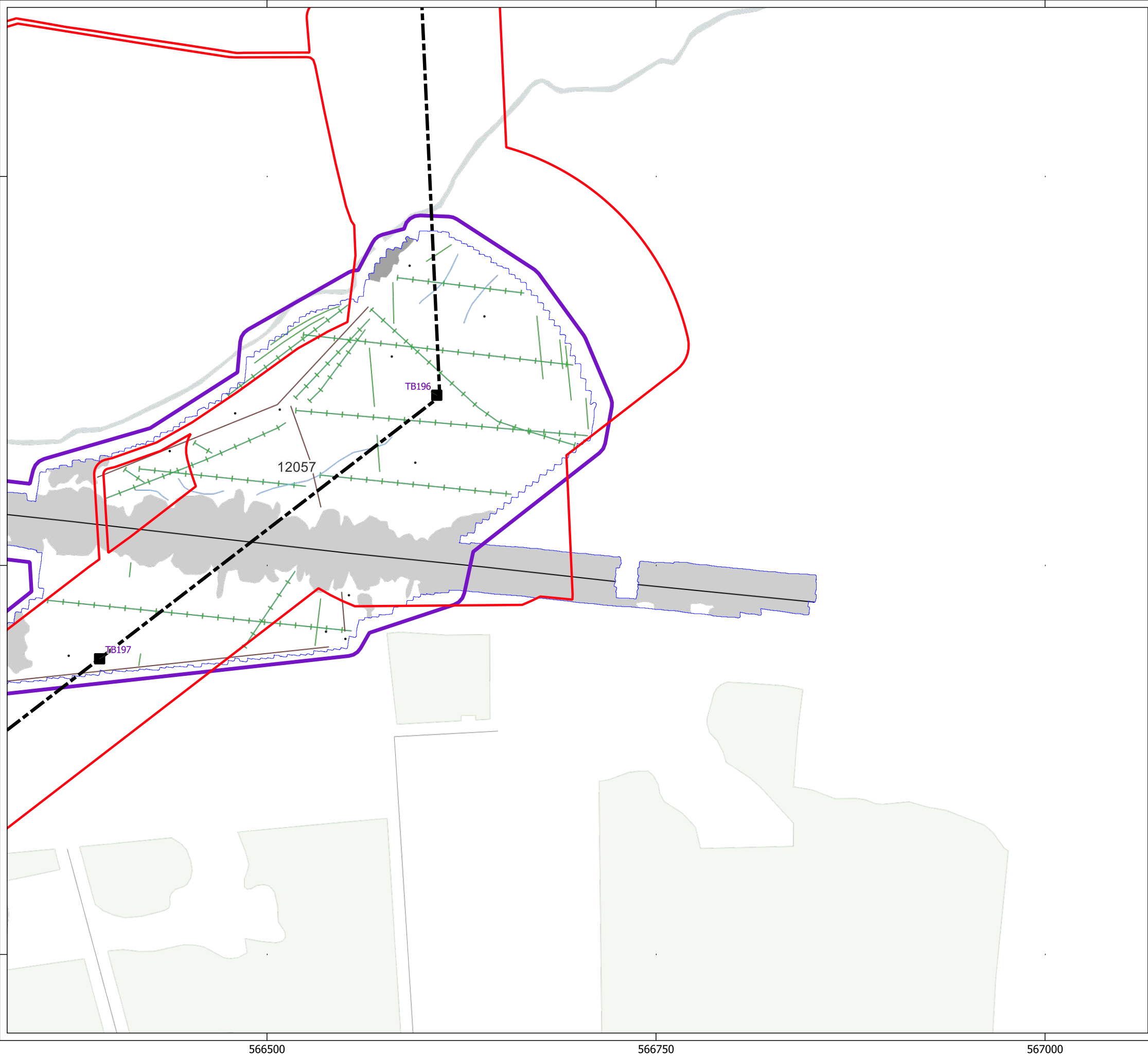
- ▭ Order Limits
- ▭ Geophysical Survey Area
- ▭ Survey Extent
- Proposed Overhead Line Alignment
- Proposed Pylon Location
- XY Trace (25nT/cm)



0 50 100 m

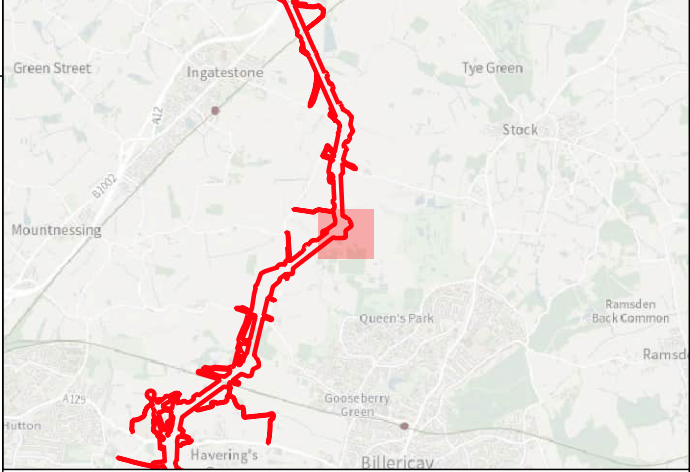
Contains Ordnance Survey data © Crown Copyright and database right 2026.

This material is for client report only © Headland Archaeology. No unauthorised reproduction.






Site:	EAGR23
Created by:	KS
Checked by:	KH
Version:	v1.2
Date:	27/01/2026
Scale:	1:2,500 @ A3













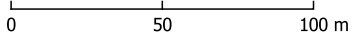


**Key**

-  Order Limits
-  Geophysical Survey Area
-  Survey Extent
-  Proposed Overhead Line Alignment
-  Proposed Pylon Location

**Geophys Interpretation**

-  Ferrous Objects
-  Agriculture
-  Field Boundary
-  Field Drain
-  Natural
-  Service
-  Magnetic Disturbance (Above Ground)
-  Magnetic Disturbance (Below Ground)



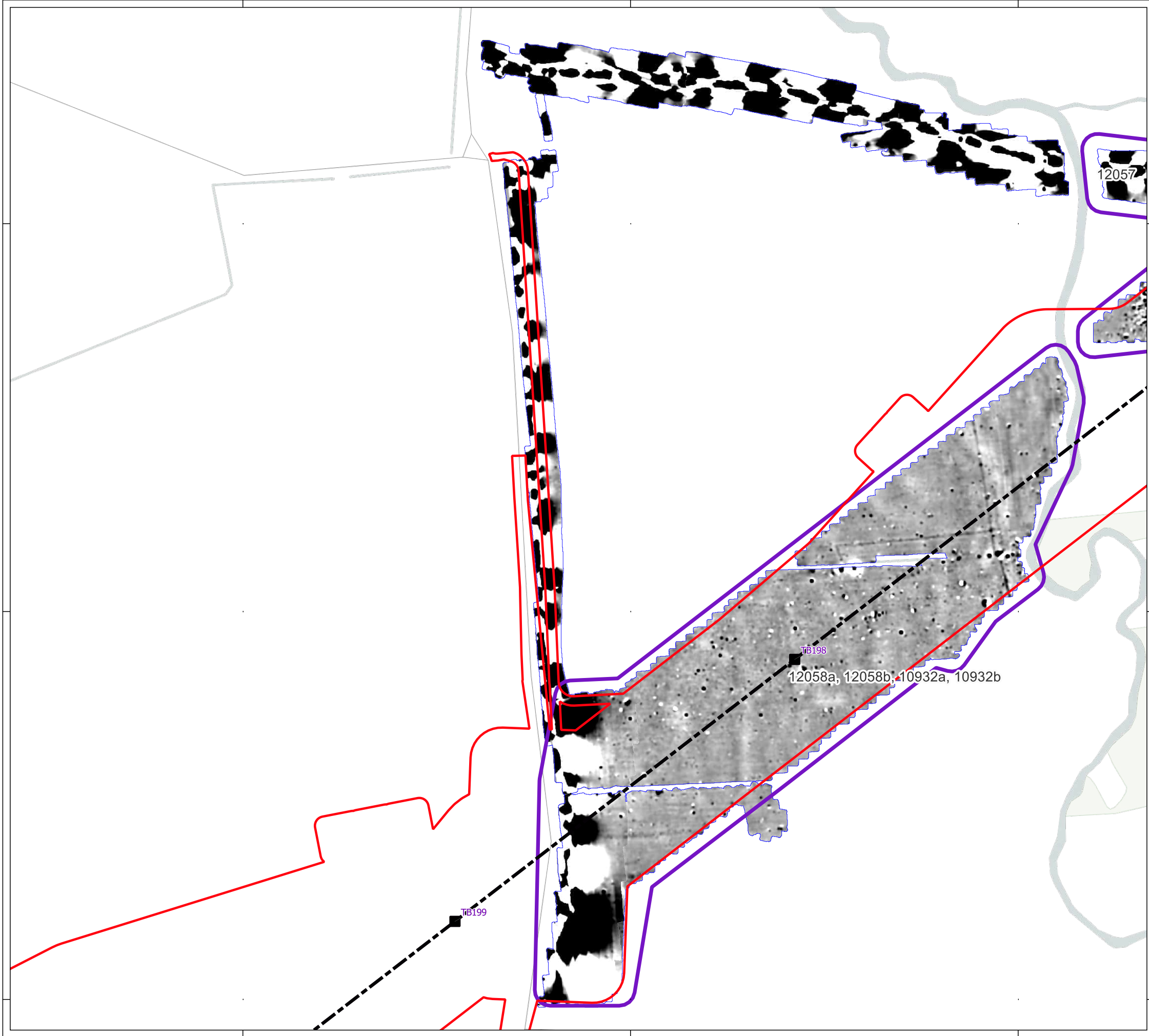
Contains Ordnance Survey data © Crown Copyright and database right 2026.



This material is for client report only © Headland Archaeology. No unauthorised reproduction.

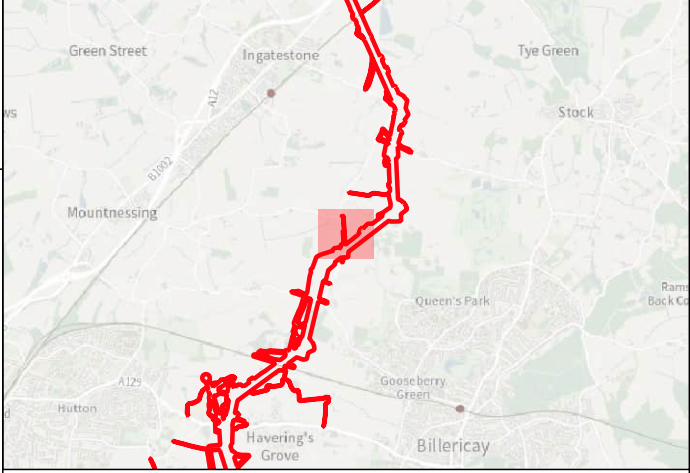
Site:	EAGR23
Created by:	KS
Checked by:	KH
Version:	v1.2
Date:	27/01/2026
Scale:	1:2,500 @ A3

Illus - 599 Interpretation of magnetometer data; Subsector 121









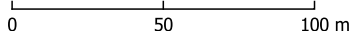






**Key**


-  Order Limits
-  Geophysical Survey Area
-  Survey Extent
-  Proposed Overhead Line Alignment
-  Proposed Pylon Location



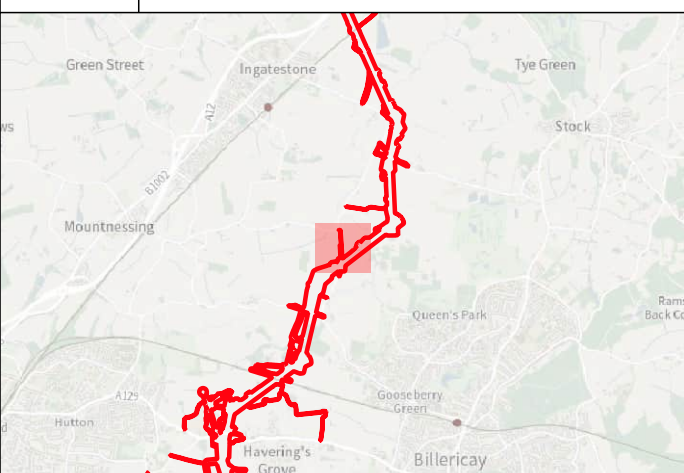
Contains Ordnance Survey data © Crown Copyright and database right 2026.  
This material is for client report only © Headland Archaeology. No unauthorised reproduction.

Site:	EAGR23
Created by:	KS
Checked by:	KH
Version:	v1.2
Date:	27/01/2026
Scale:	1:2,500 @ A3

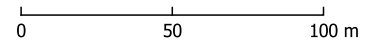
Illus - 600 Processed greyscale magnetometer data; Subsector 122



**HEADLAND**  
ARCHAEOLOGY  
an RSK company



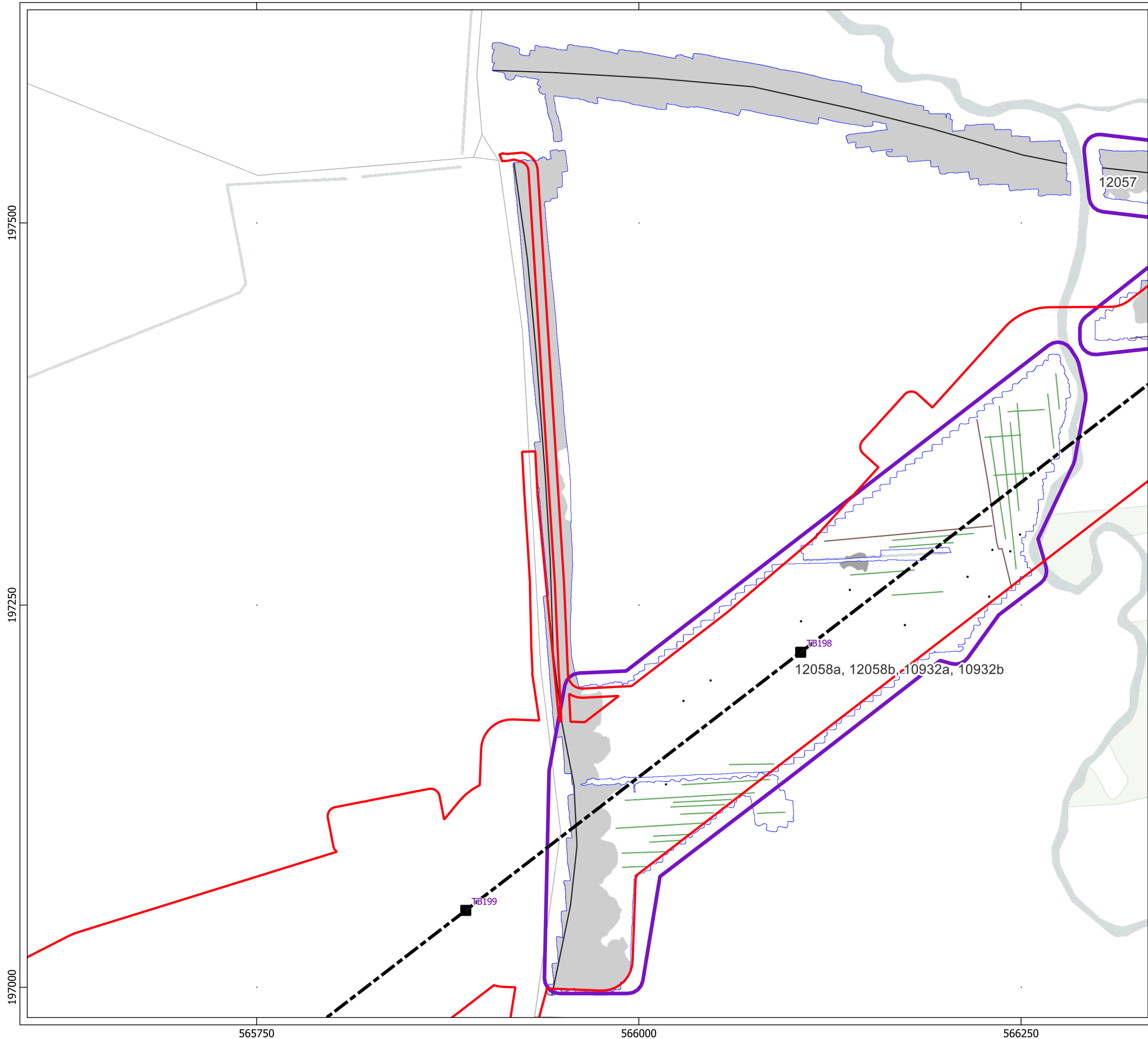
- Key
- Order Limits
  - Geophysical Survey Area
  - Survey Extent
  - Proposed Overhead Line Alignment
  - Proposed Pylon Location
  - XY Trace (25nT/cm)





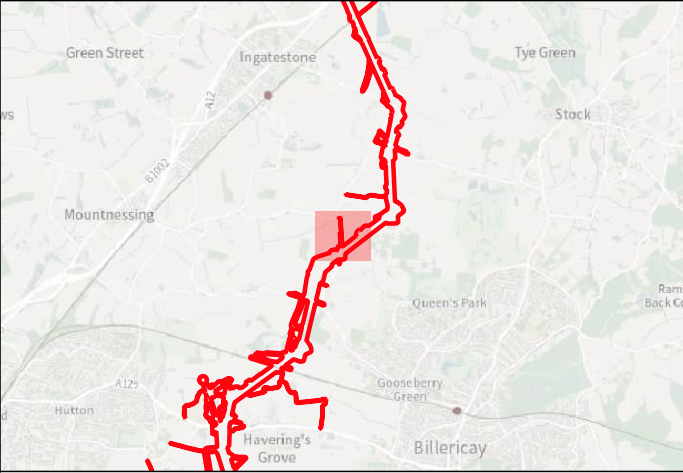
Contains Ordnance Survey data © Crown Copyright and database right 2026.  
This material is for client report only © Headland Archaeology. No unauthorised reproduction.

Site:	EAGR23
Created by:	KS
Checked by:	KH
Version:	v1.2
Date:	27/01/2026
Scale:	1:2,500 @ A3


















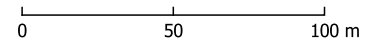


**Key**

-  Order Limits
-  Geophysical Survey Area
-  Survey Extent
-  Proposed Overhead Line Alignment
-  Proposed Pylon Location

**Geophys Interpretation**

-  Ferrous Objects
-  Agriculture
-  Field Boundary
-  Service
-  Magnetic Disturbance (Above Ground)
-  Magnetic Disturbance (Below Ground)

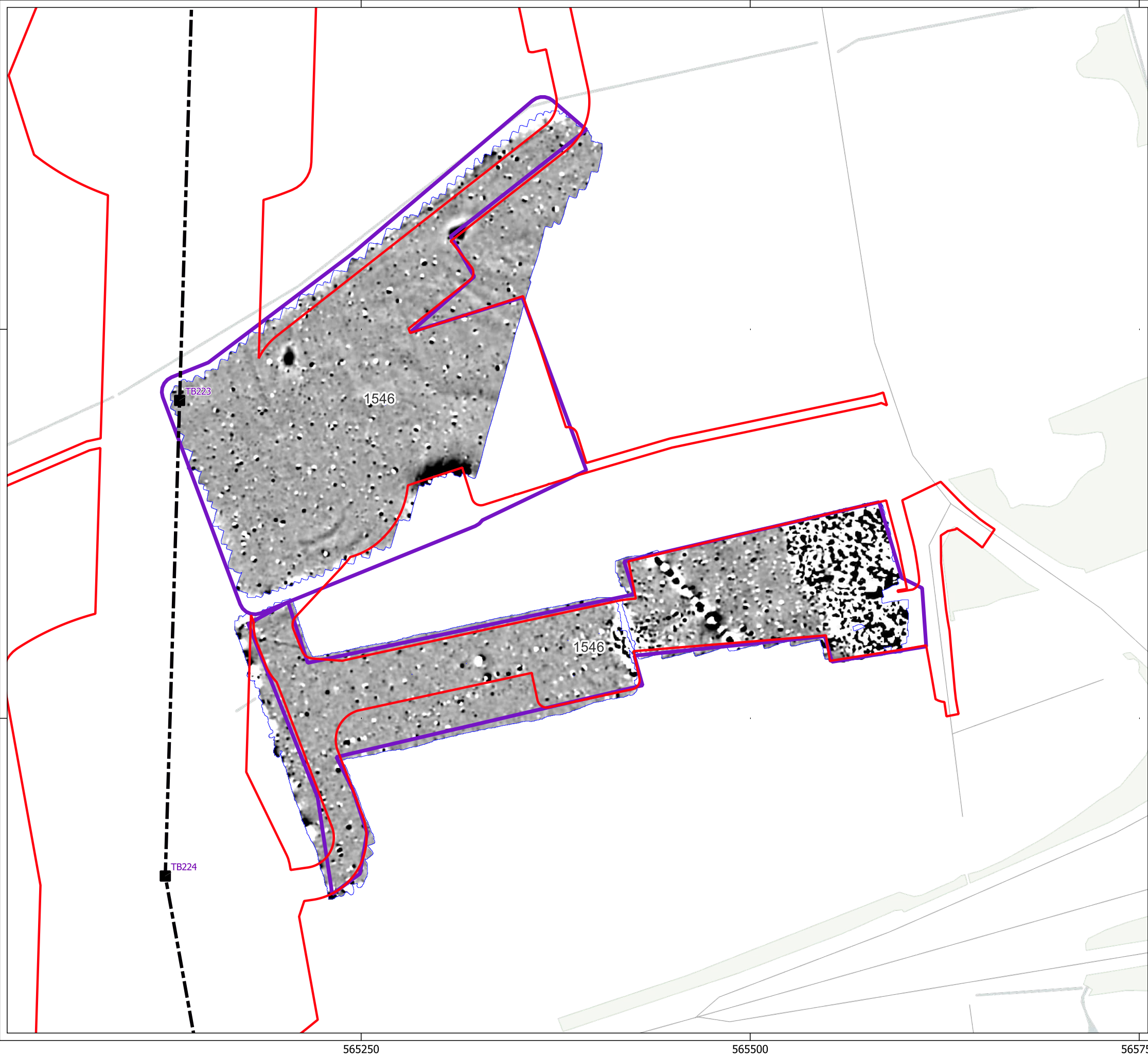




Contains Ordnance Survey data © Crown Copyright and database right 2026.

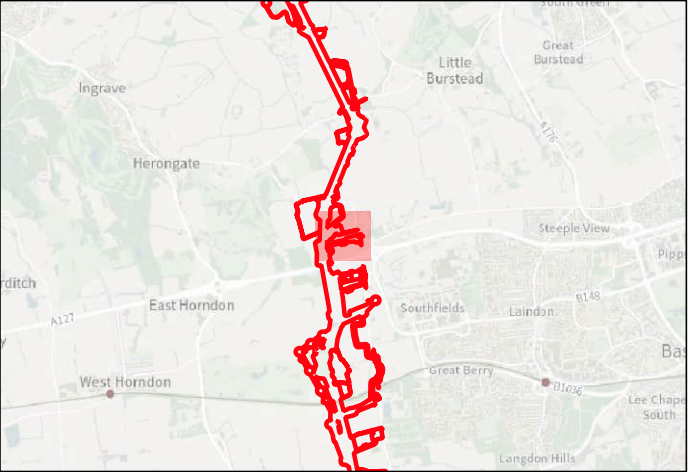
This material is for client report only © Headland Archaeology. No unauthorised reproduction.

Site:	EAGR23
Created by:	KS
Checked by:	KH
Version:	v1.2
Date:	27/01/2026
Scale:	1:2,500 @ A3






Illus - 602 Interpretation of magnetometer data; Subsector 122








**Key**

-  Order Limits
-  Geophysical Survey Area
-  Survey Extent
-  Proposed Overhead Line Alignment
-  Proposed Pylon Location



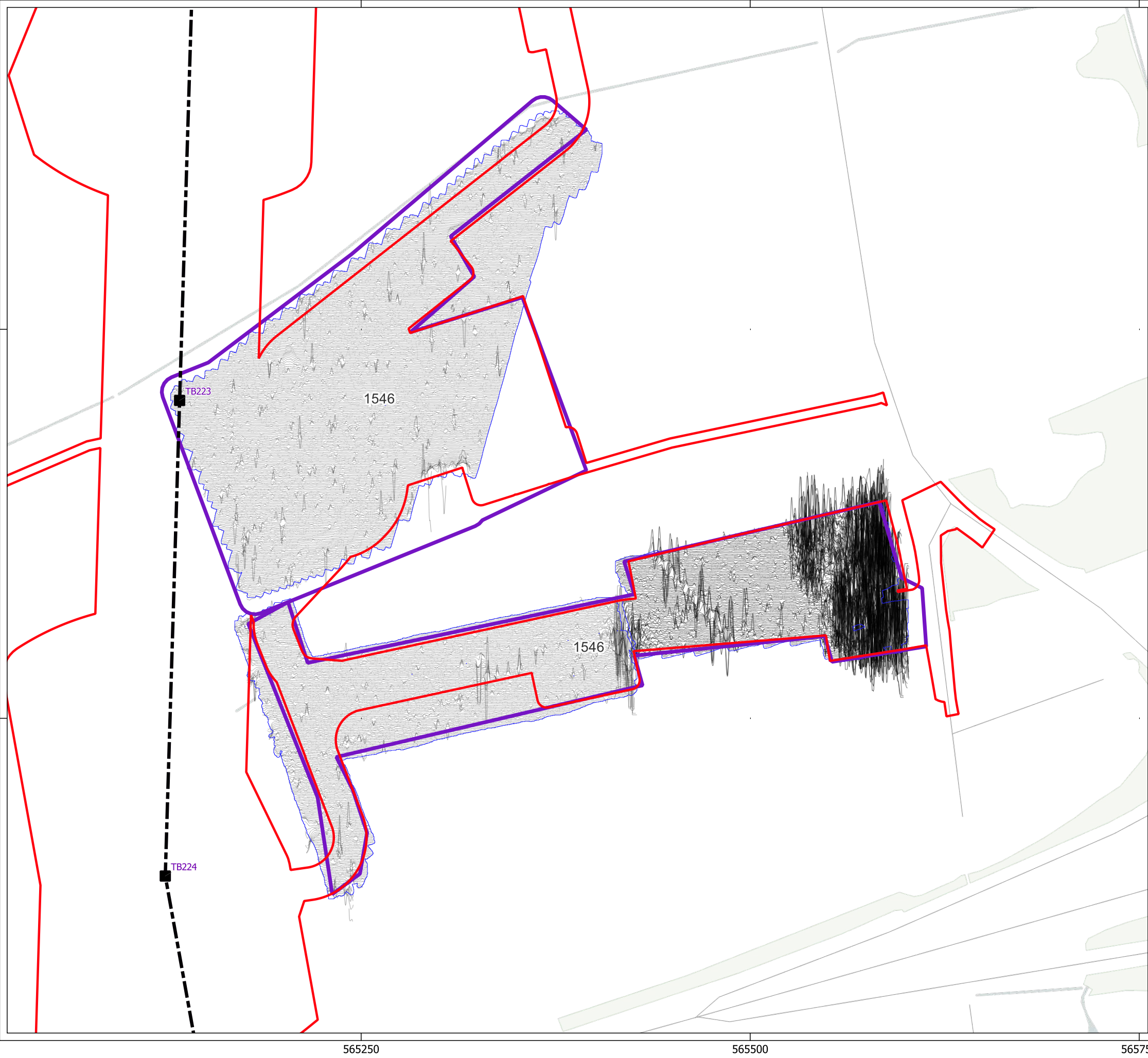
0 50 100 m



Contains Ordnance Survey data © Crown Copyright and database right 2026.  
This material is for client report only © Headland Archaeology. No unauthorised reproduction.

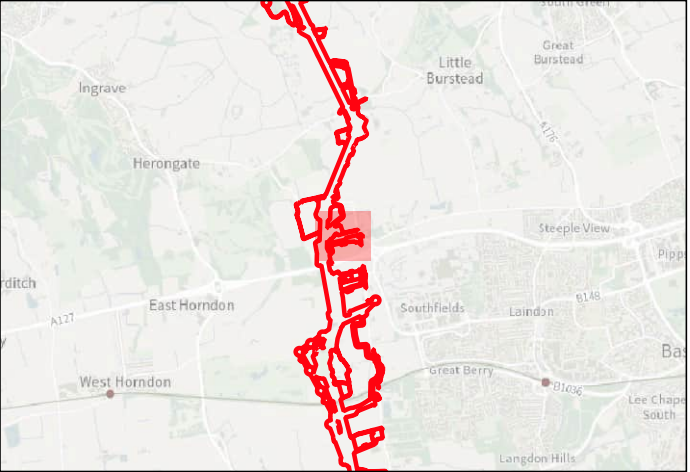
Site:	EAGR23
Created by:	KS
Checked by:	KH
Version:	v1.2
Date:	27/01/2026
Scale:	1:2,500 @ A3

Illus - 603 Processed greyscale magnetometer data; Subsector 123









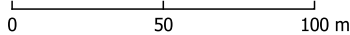






**Key**

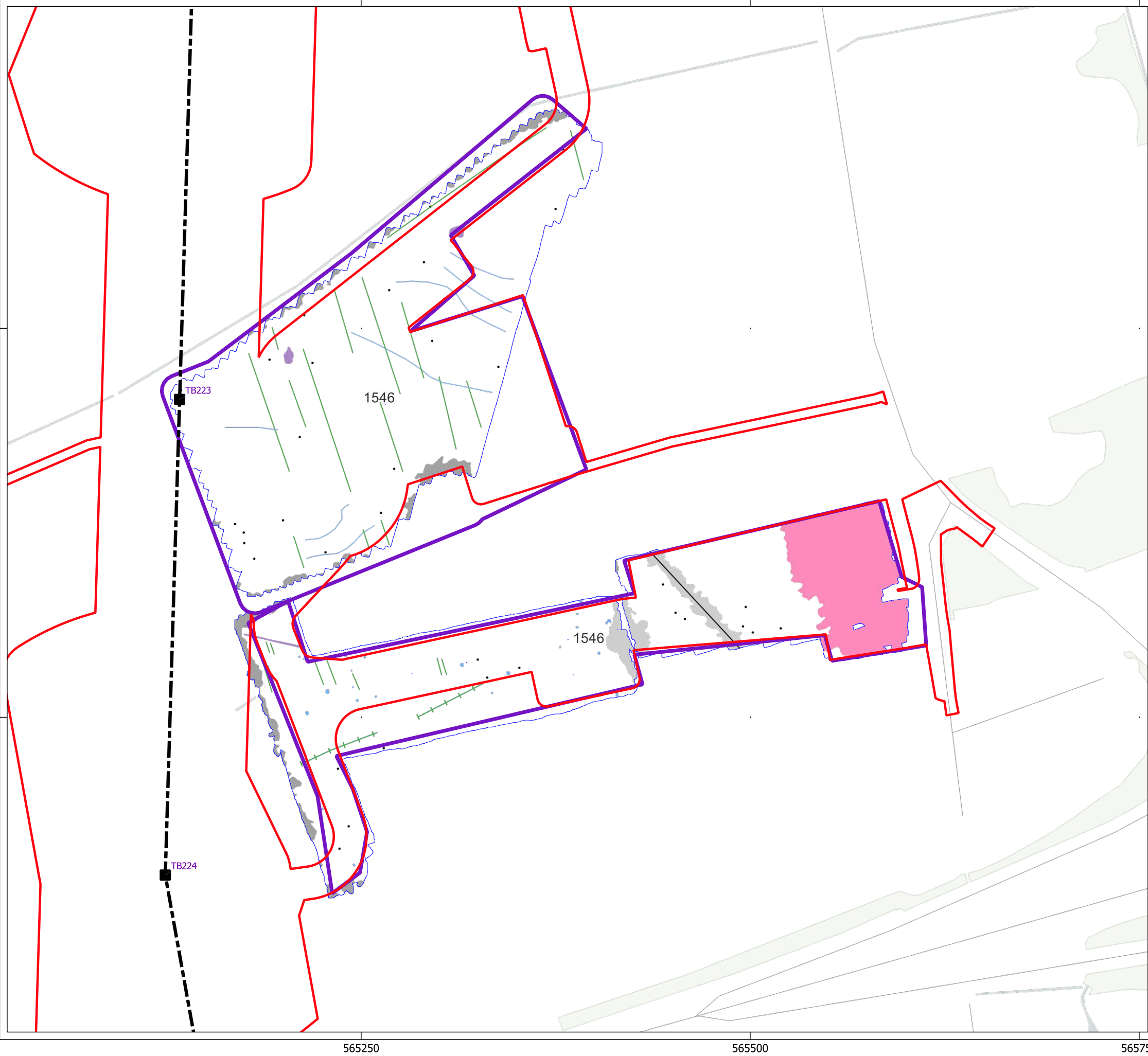
-  Order Limits
-  Geophysical Survey Area
-  Survey Extent
-  Proposed Overhead Line Alignment
-  Proposed Pylon Location
-  XY Trace (25nT/cm)





Contains Ordnance Survey data © Crown Copyright and database right 2026.

This material is for client report only © Headland Archaeology. No unauthorised reproduction.

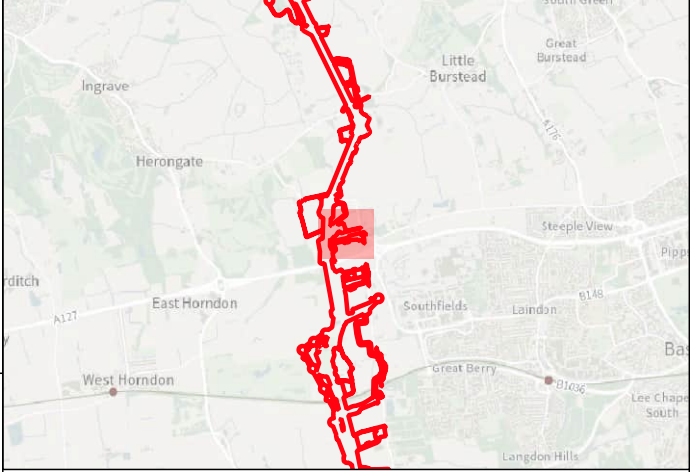
Site:	EAGR23
Created by:	KS
Checked by:	KH
Version:	v1.2
Date:	27/01/2026
Scale:	1:2,500 @ A3






















**HEADLAND**  
ARCHAEOLOGY  
an RSK company

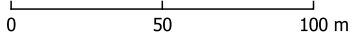


**Key**

-  Order Limits
-  Geophysical Survey Area
-  Survey Extent
-  Proposed Overhead Line Alignment
-  Proposed Pylon Location

**Geophys Interpretation**

-  Ferrous Objects
-  Agriculture
-  Field Drain
-  Natural
-  Service
-  Magnetic Disturbance (Above Ground)
-  Magnetic Disturbance (Below Ground)
-  Natural
-  Quarry
-  Uncertain





Contains Ordnance Survey data © Crown Copyright and database right 2026.

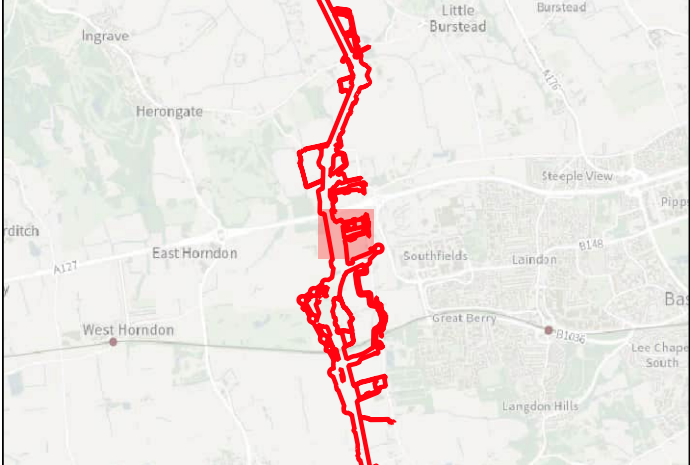
This material is for client report only © Headland Archaeology. No unauthorised reproduction.

Site:	EAGR23
Created by:	KS
Checked by:	KH
Version:	v1.2
Date:	27/01/2026
Scale:	1:2,500 @ A3















**Key**

-  Order Limits
-  Geophysical Survey Area
-  Survey Extent
-  Proposed Overhead Line Alignment
-  Proposed Pylon Location



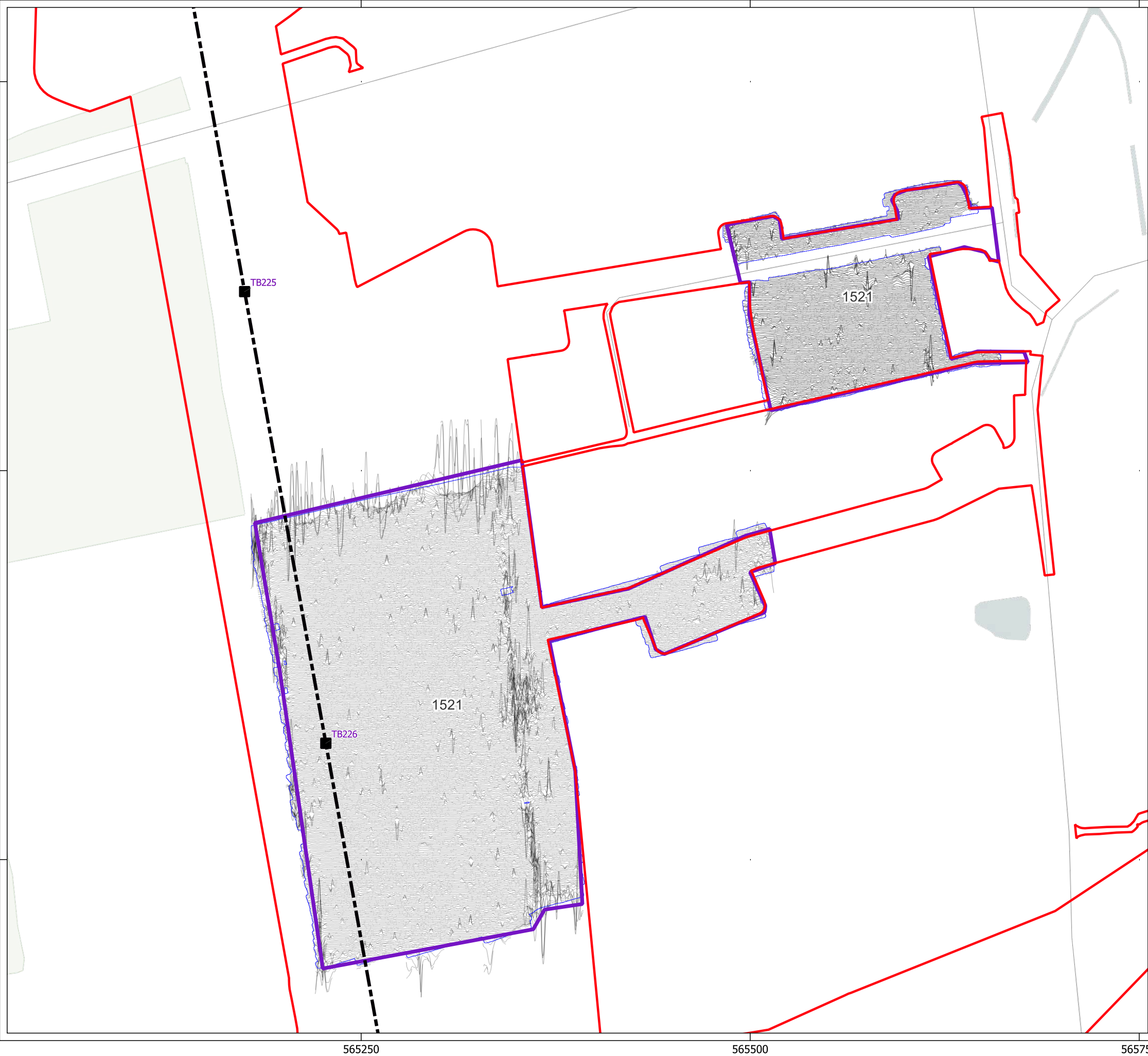
0 50 100 m



Contains Ordnance Survey data © Crown Copyright and database right 2026.

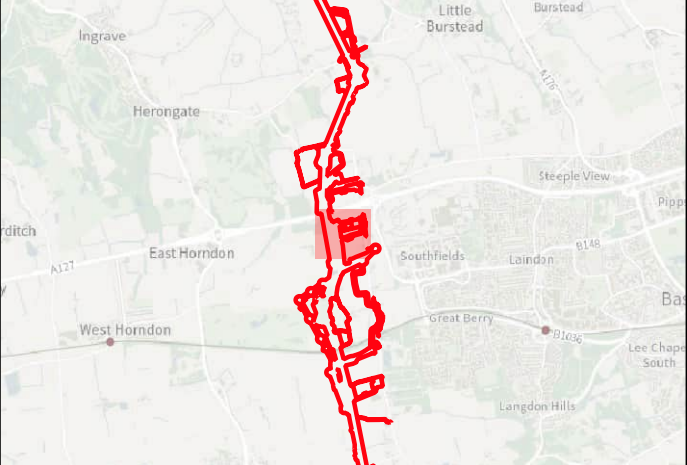
This material is for client report only © Headland Archaeology. No unauthorised reproduction.

Site:	EAGR23
Created by:	KS
Checked by:	KH
Version:	v1.2
Date:	27/01/2026
Scale:	1:2,500 @ A3







Illus - 606 Processed greyscale magnetometer data; Subsector 124

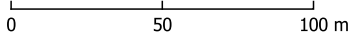






Key

-  Order Limits
-  Geophysical Survey Area
-  Survey Extent
-  Proposed Overhead Line Alignment
-  Proposed Pylon Location
-  XY Trace (25nT/cm)

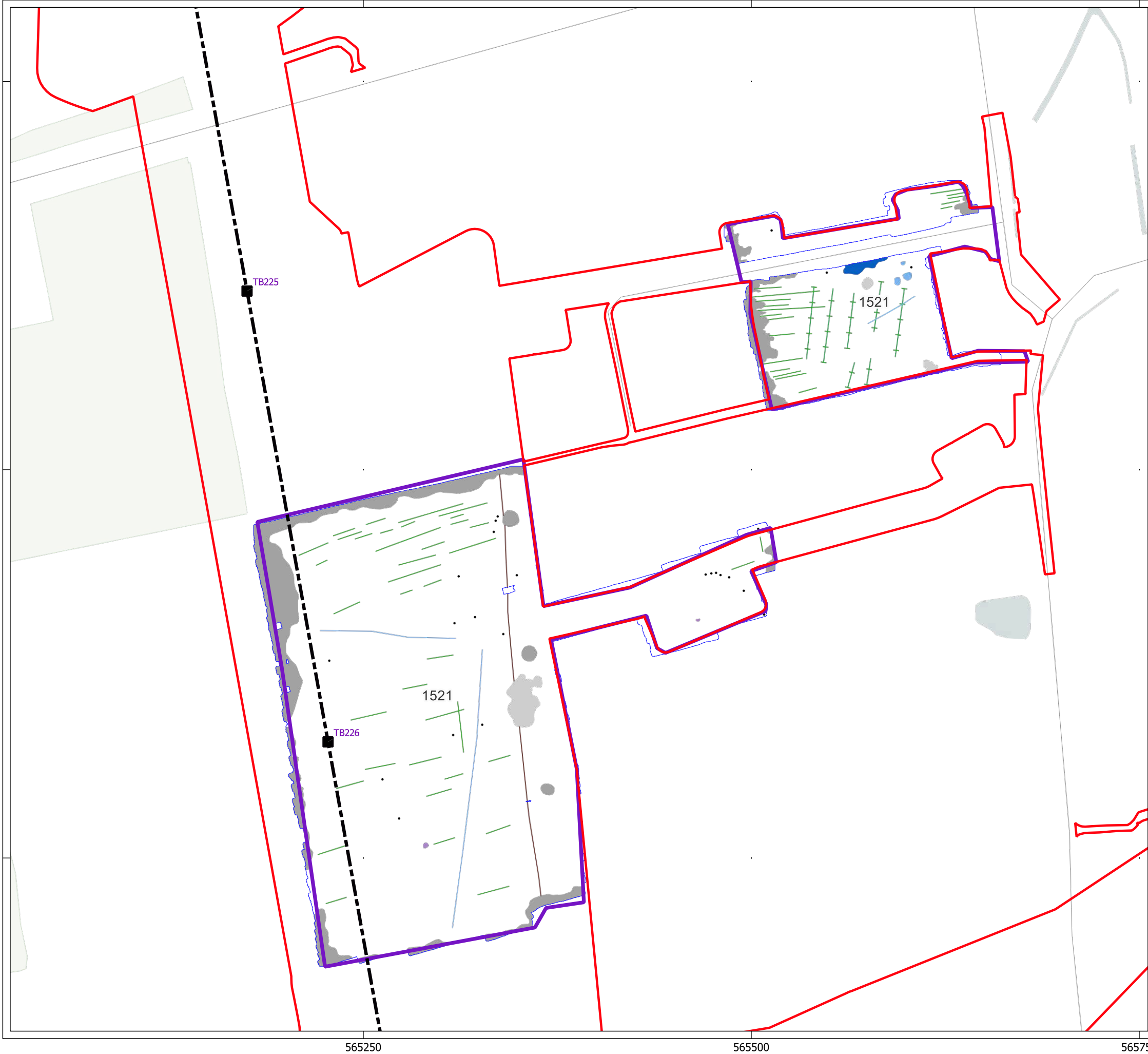


Contains Ordnance Survey data © Crown Copyright and database right 2026.

This material is for client report only © Headland Archaeology. No unauthorised reproduction.

Site:	EAGR23
Created by:	KS
Checked by:	KH
Version:	v1.2
Date:	27/01/2026
Scale:	1:2,500 @ A3





**Key**

- Order Limits
- Geophysical Survey Area
- Survey Extent
- Proposed Overhead Line Alignment
- Proposed Pylon Location

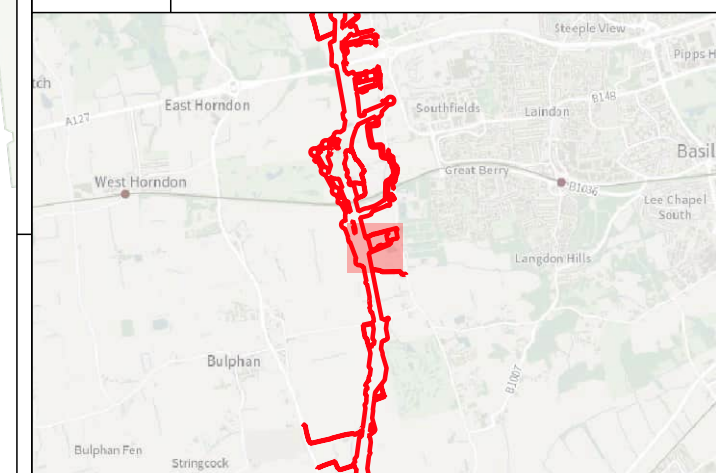
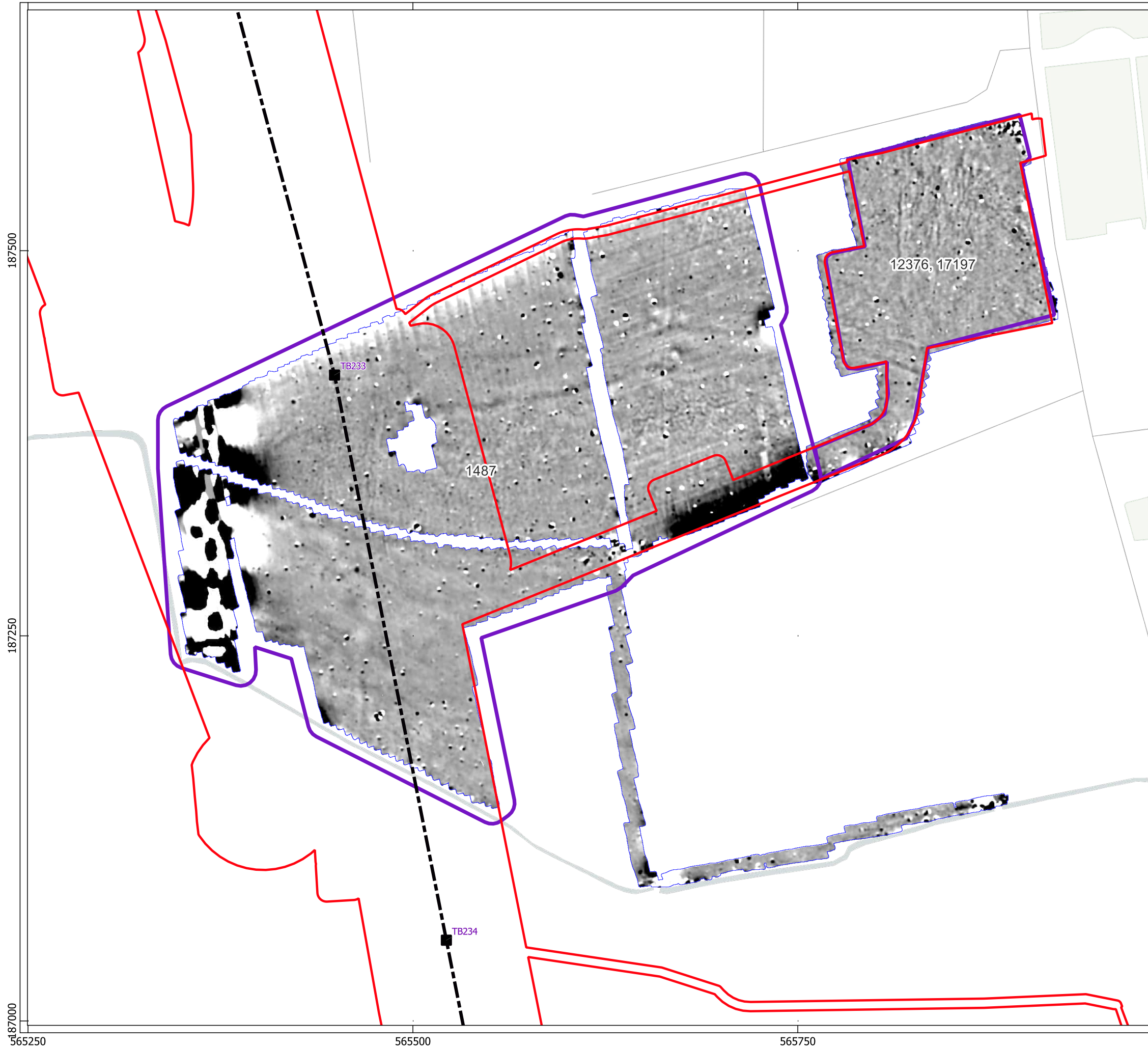
**Geophys Interpretation**

- Ferrous Objects
- Agriculture
- Field Boundary
- Field Drain
- Natural
- Magnetic Disturbance (Above Ground)
- Magnetic Disturbance (Below Ground)
- Natural
- Uncertain
- Former Pond

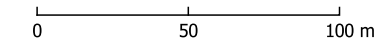
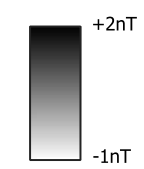
Contains Ordnance Survey data © Crown Copyright and database right 2026.

This material is for client report only © Headland Archaeology. No unauthorised reproduction.

Site:	EAGR23
Created by:	KS
Checked by:	KH
Version:	v1.2
Date:	27/01/2026
Scale:	1:2,500 @ A3



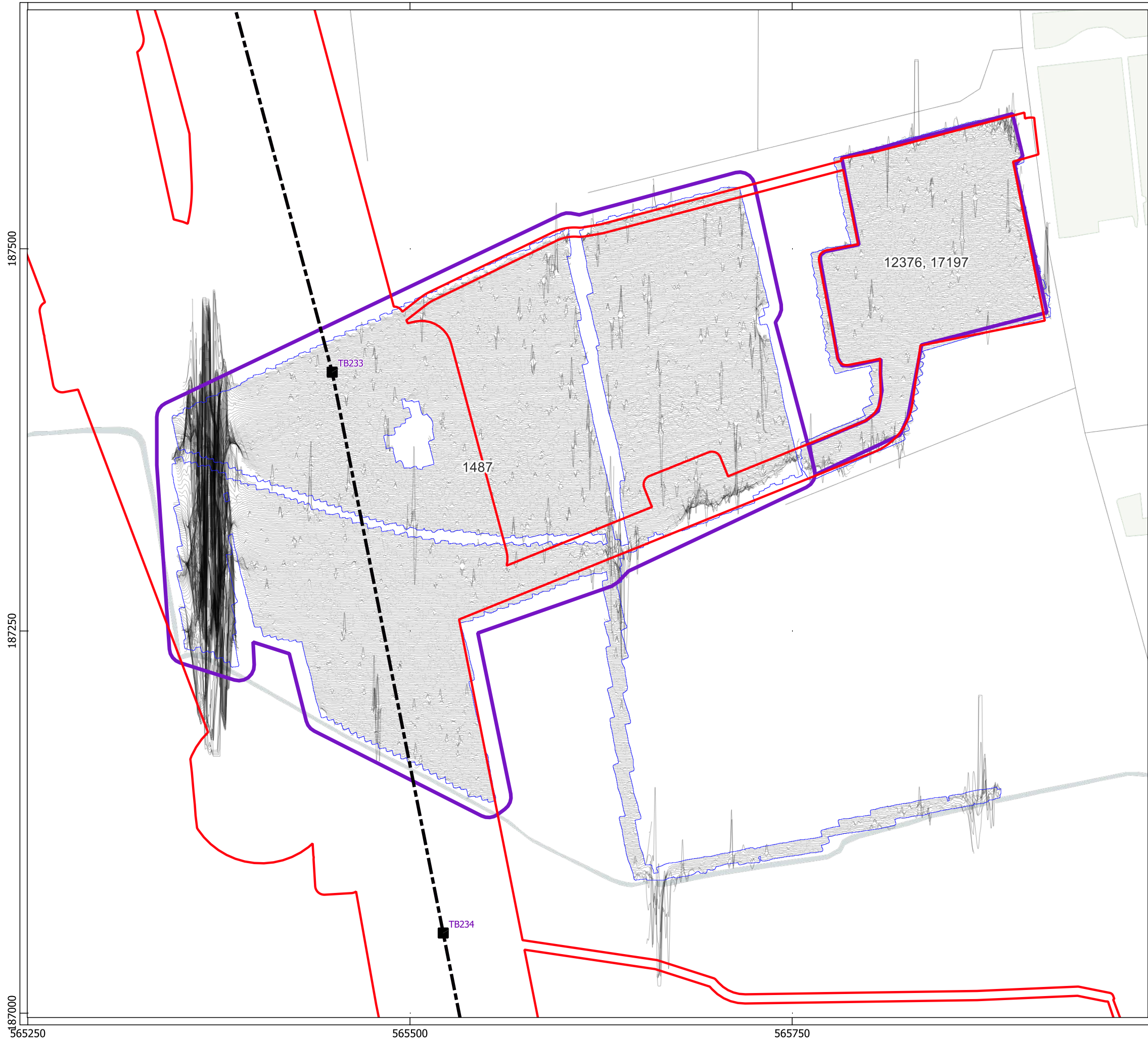
- Key
- Order Limits
  - Geophysical Survey Area
  - Survey Extent
  - Proposed Overhead Line Alignment
  - Proposed Pylon Location





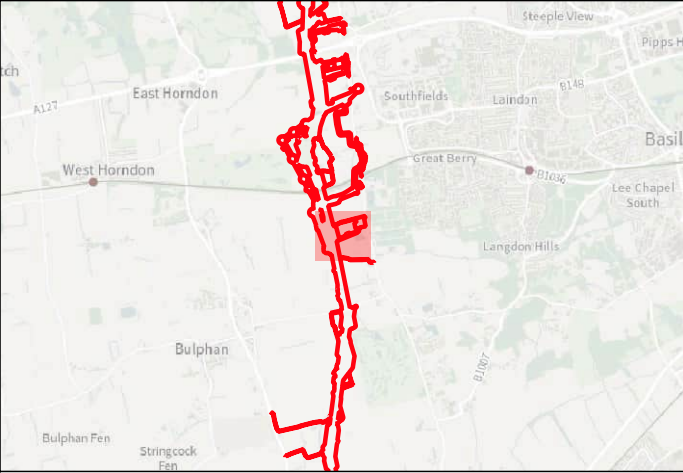
Contains Ordnance Survey data © Crown Copyright and database right 2026.  
This material is for client report only © Headland Archaeology. No unauthorised reproduction.

Site:	EAGR23
Created by:	KS
Checked by:	KH
Version:	v1.2
Date:	27/01/2026
Scale:	1:2,500 @ A3









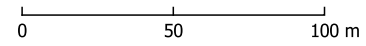






**Key**

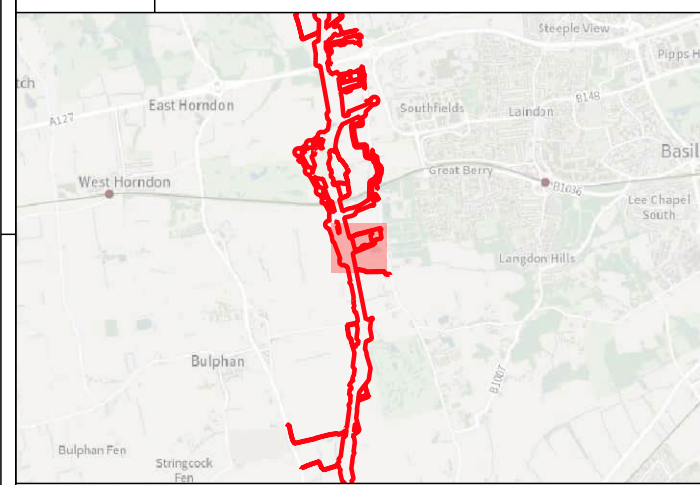
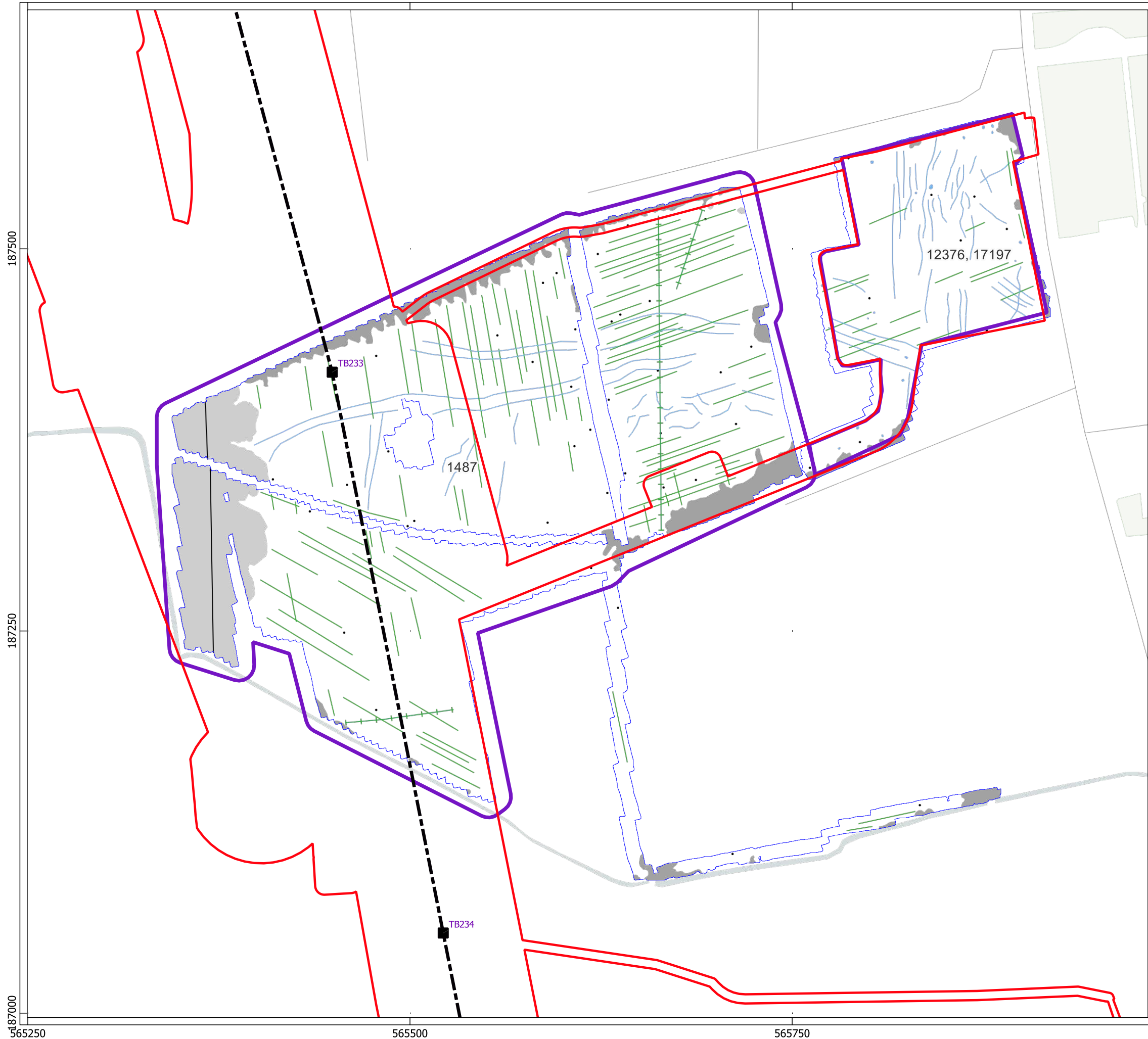
-  Order Limits
-  Geophysical Survey Area
-  Survey Extent
-  Proposed Overhead Line Alignment
-  Proposed Pylon Location
-  XY Trace (25nT/cm)



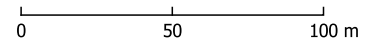
Contains Ordnance Survey data © Crown Copyright and database right 2026.

This material is for client report only © Headland Archaeology. No unauthorised reproduction.

Site:	EAGR23
Created by:	KS
Checked by:	KH
Version:	v1.2
Date:	27/01/2026
Scale:	1:2,500 @ A3



- Key**
- Order Limits
  - Geophysical Survey Area
  - Survey Extent
  - Proposed Overhead Line Alignment
  - Proposed Pylon Location
- Geophys Interpretation**
- Ferrous Objects
  - Agriculture
  - Field Drain
  - Natural
  - Service
  - Magnetic Disturbance (Above Ground)
  - Magnetic Disturbance (Below Ground)
  - Natural





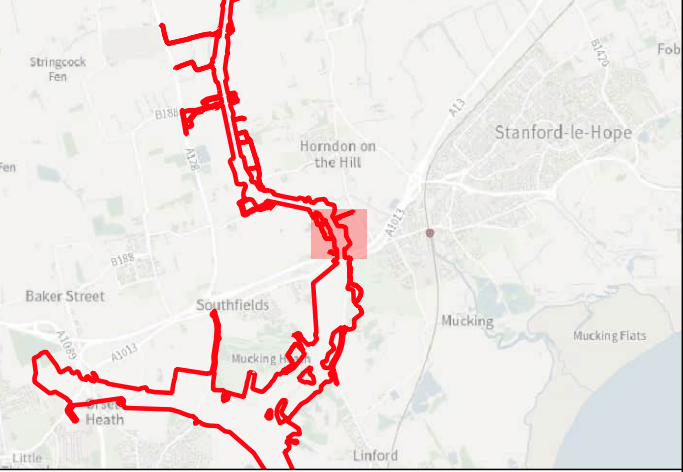
Contains Ordnance Survey data © Crown Copyright and database right 2026.  
This material is for client report only © Headland Archaeology. No unauthorised reproduction.

Site:	EAGR23
Created by:	KS
Checked by:	KH
Version:	v1.2
Date:	27/01/2026
Scale:	1:2,500 @ A3















**Key**

-  Order Limits
-  Geophysical Survey Area
-  Survey Extent
-  Proposed Overhead Line Alignment
-  Proposed Pylon Location



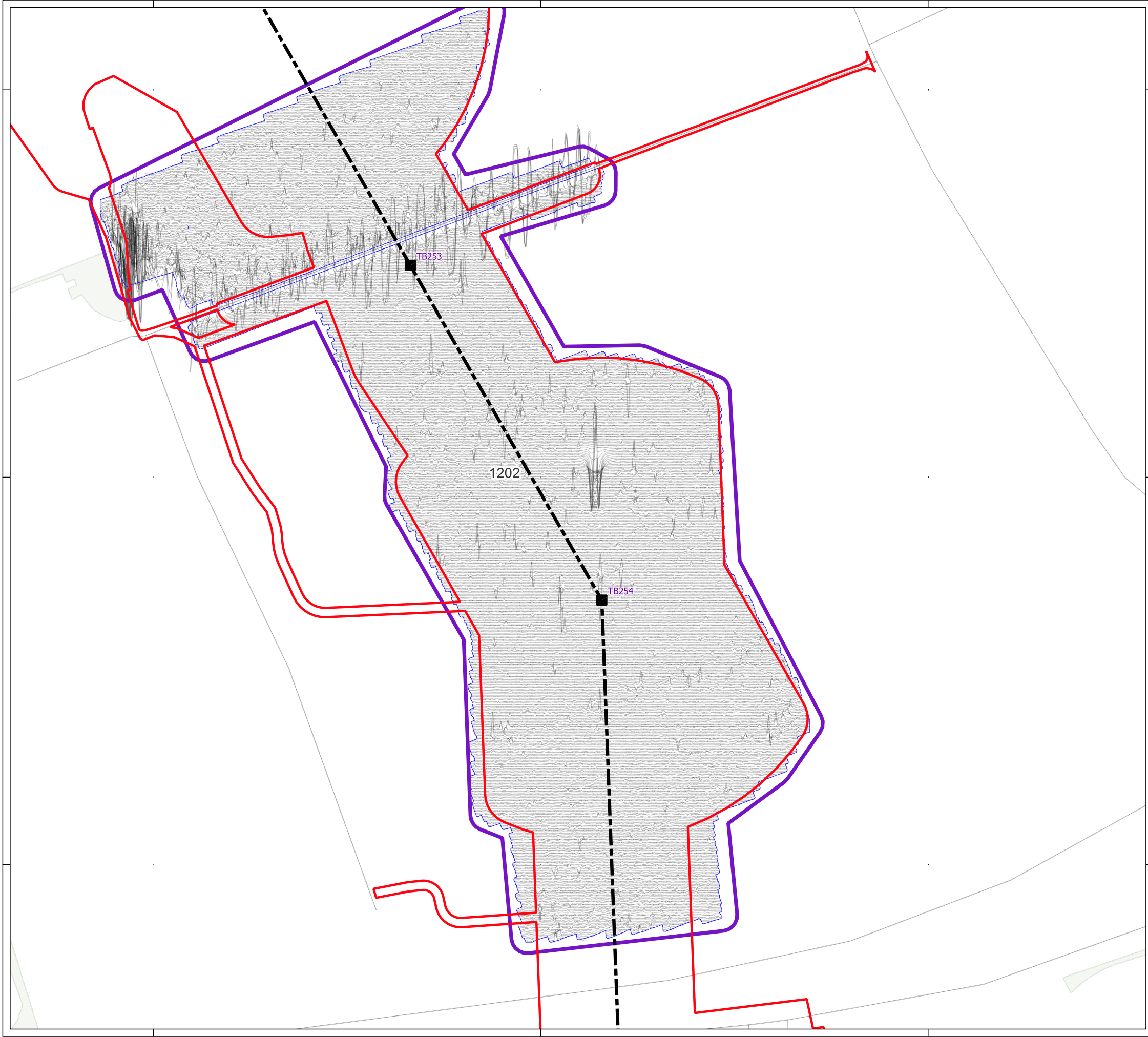
0 50 100 m



Contains Ordnance Survey data © Crown Copyright and database right 2026.

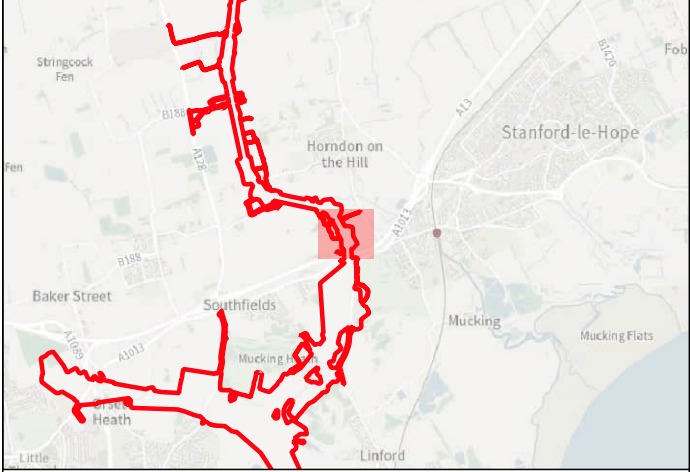
This material is for client report only © Headland Archaeology. No unauthorised reproduction.

Site:	EAGR23
Created by:	KS
Checked by:	KH
Version:	v1.2
Date:	27/01/2026
Scale:	1:2,500 @ A3









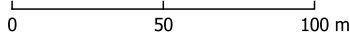






**Key**

-  Order Limits
-  Geophysical Survey Area
-  Survey Extent
-  Proposed Overhead Line Alignment
-  Proposed Pylon Location
-  XY Trace (25nT/cm)

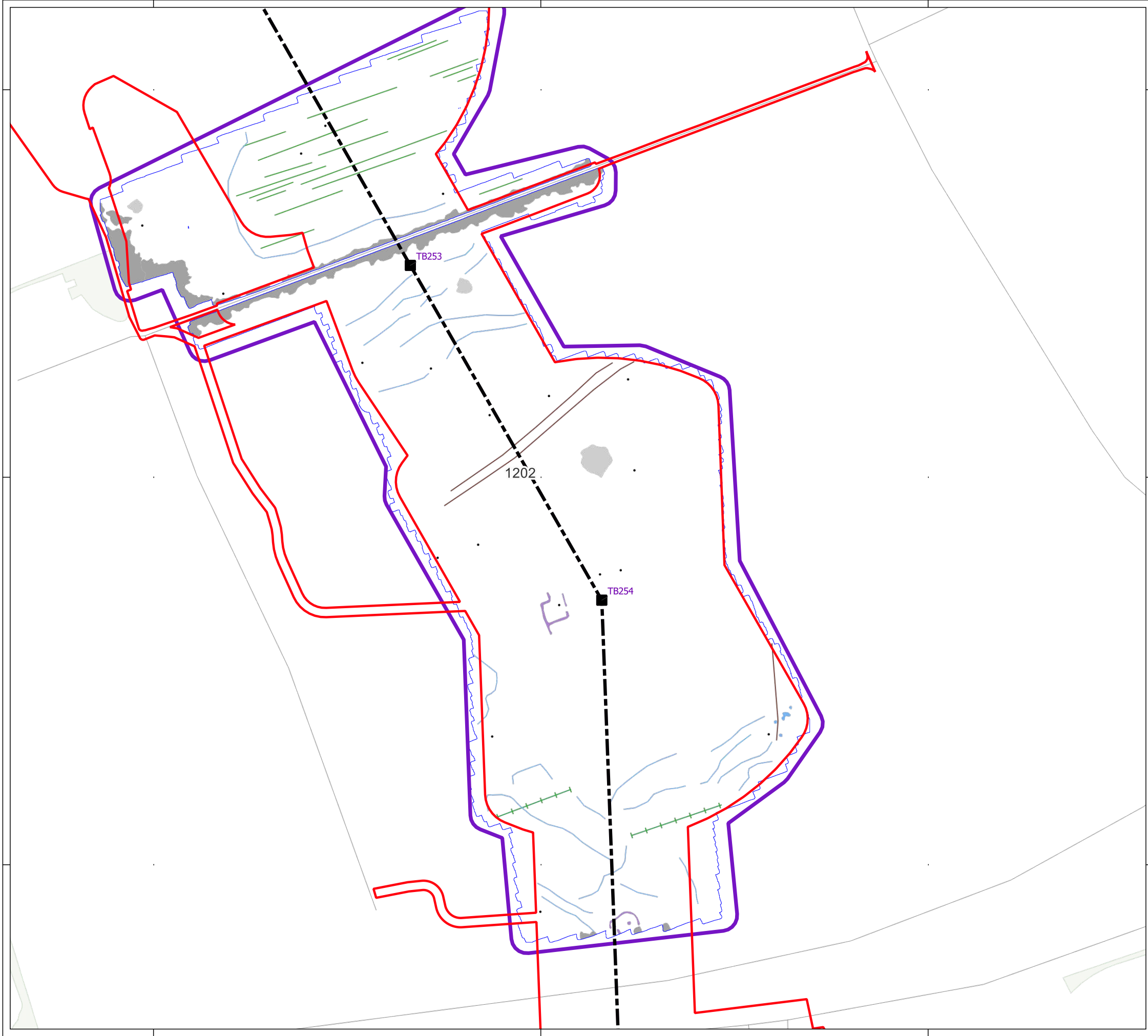


Contains Ordnance Survey data © Crown Copyright and database right 2026.

This material is for client report only © Headland Archaeology. No unauthorised reproduction.

Site:	EAGR23
Created by:	KS
Checked by:	KH
Version:	v1.2
Date:	27/01/2026
Scale:	1:2,500 @ A3





**Key**

- Order Limits
- Geophysical Survey Area
- Survey Extent
- Proposed Overhead Line Alignment
- Proposed Pylon Location

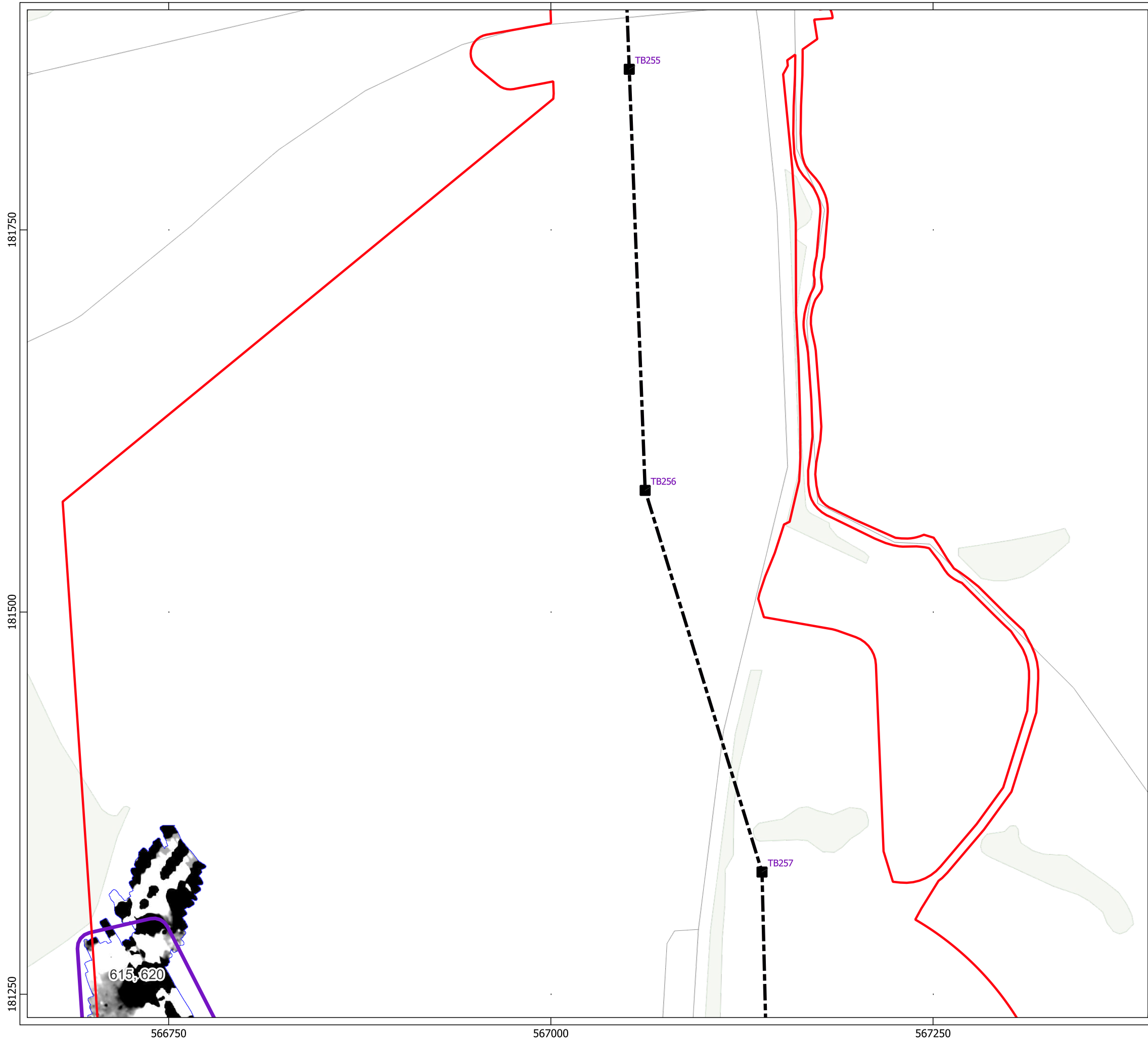
**Geophys Interpretation**



- Ferrous Objects
- Agriculture
- Field Boundary
- Field Drain
- Natural
- Magnetic Disturbance (Above Ground)
- Magnetic Disturbance (Below Ground)
- Natural
- Uncertain

Contains Ordnance Survey data © Crown Copyright and database right 2026.

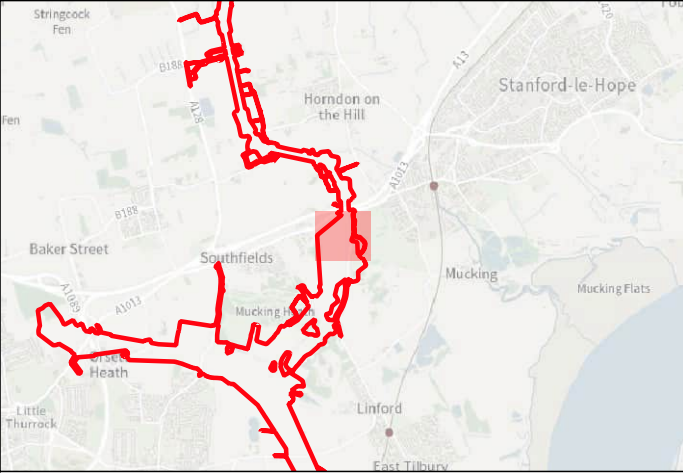
This material is for client report only © Headland Archaeology. No unauthorised reproduction.

Site:	EAGR23
Created by:	KS
Checked by:	KH
Version:	v1.2
Date:	27/01/2026
Scale:	1:2,500 @ A3








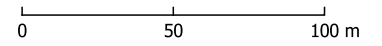



**HEADLAND**  
ARCHAEOLOGY  
an RSK company



**Key**

-  Order Limits
-  Geophysical Survey Area
-  Survey Extent
-  Proposed Overhead Line Alignment
-  Proposed Pylon Location



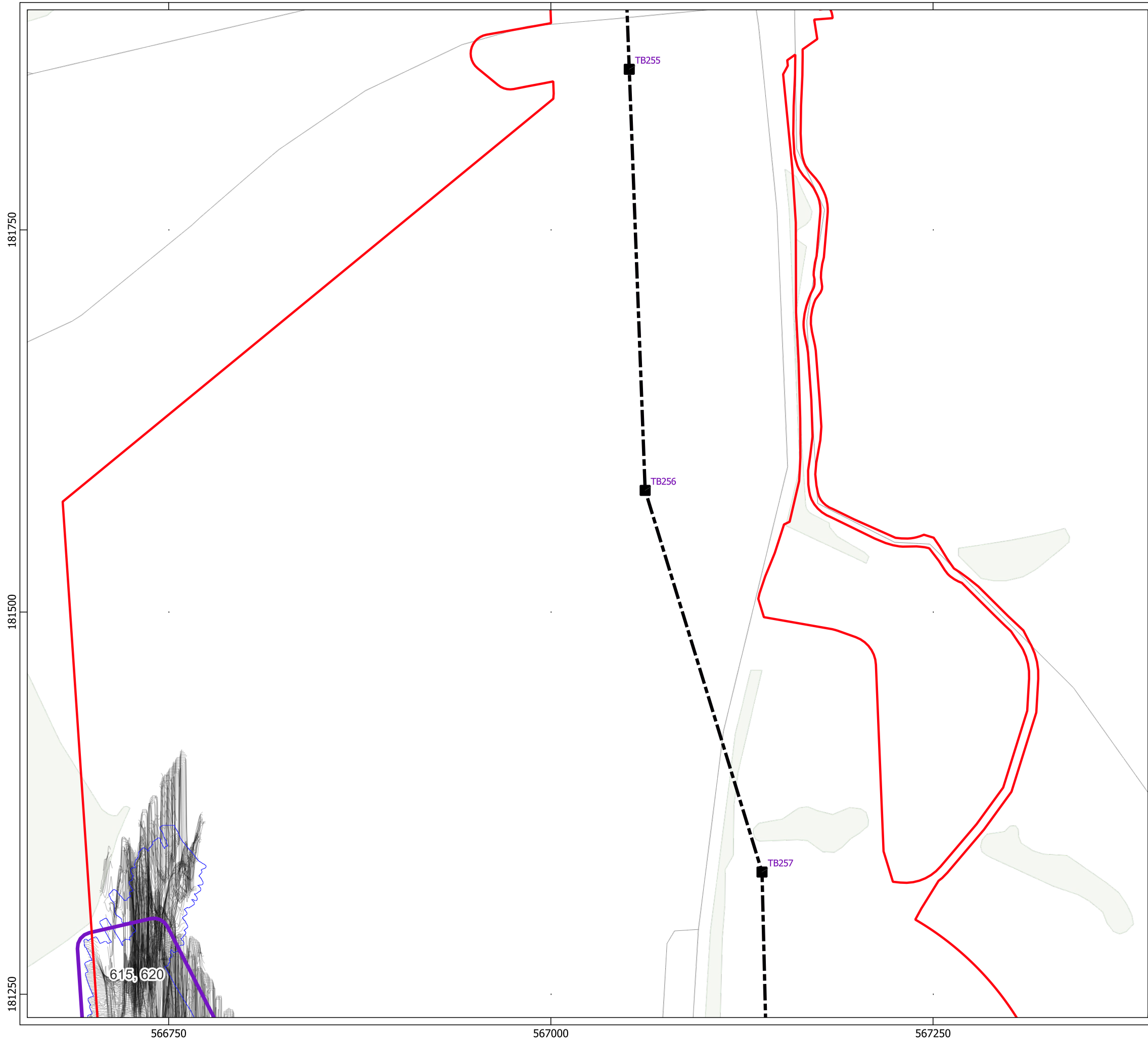
Contains Ordnance Survey data © Crown Copyright and database right 2026.



This material is for client report only © Headland Archaeology. No unauthorised reproduction.

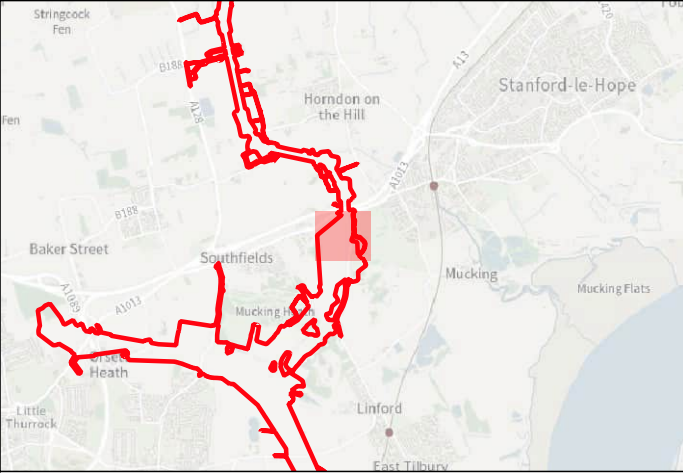
Site:	EAGR23
Created by:	KS
Checked by:	KH
Version:	v1.2
Date:	27/01/2026
Scale:	1:2,500 @ A3

Illus - 615 Processed greyscale magnetometer data; Subsector 127









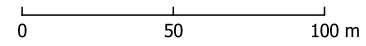






**Key**

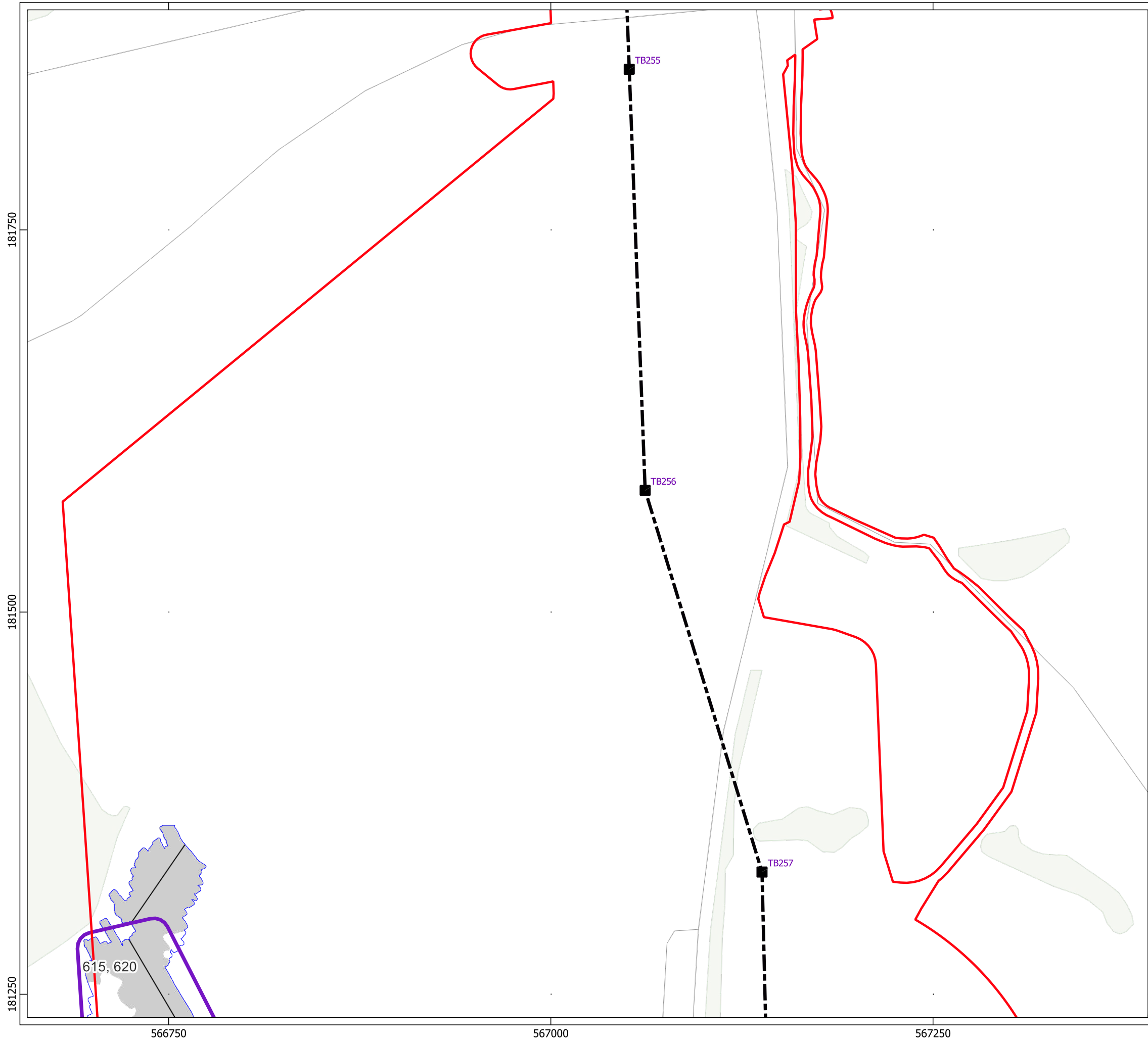
-  Order Limits
-  Geophysical Survey Area
-  Survey Extent
-  Proposed Overhead Line Alignment
-  Proposed Pylon Location
-  XY Trace (25nT/cm)





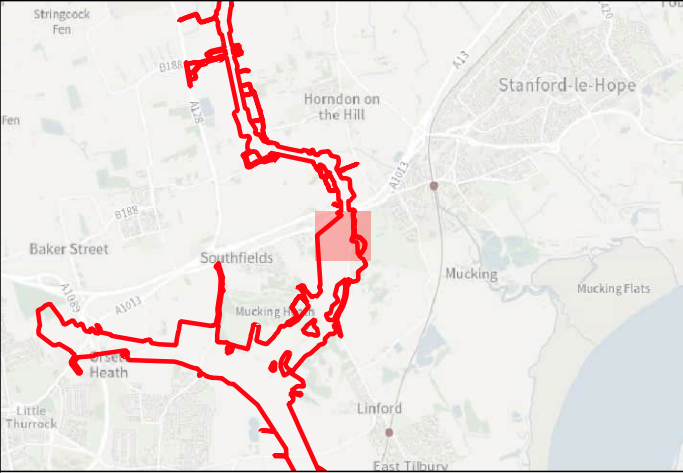
Contains Ordnance Survey data © Crown Copyright and database right 2026.

This material is for client report only © Headland Archaeology. No unauthorised reproduction.






Site:	EAGR23
Created by:	KS
Checked by:	KH
Version:	v1.2
Date:	27/01/2026
Scale:	1:2,500 @ A3







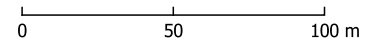


**Key**

-  Order Limits
-  Geophysical Survey Area
-  Survey Extent
-  Proposed Overhead Line Alignment
-  Proposed Pylon Location

**Geophys Interpretation**

-  Service
-  Magnetic Disturbance (Below Ground)

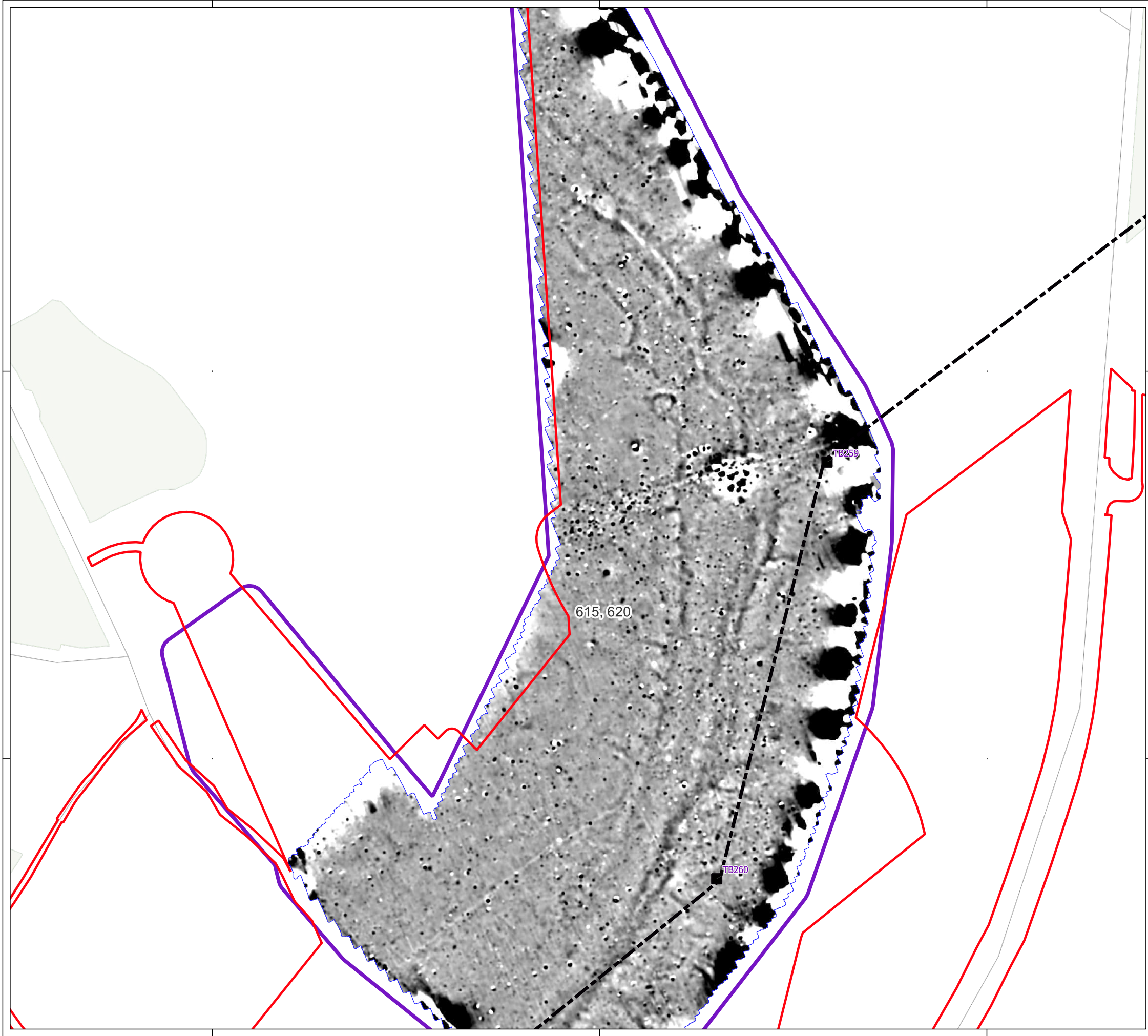




Contains Ordnance Survey data © Crown Copyright and database right 2026.

This material is for client report only © Headland Archaeology. No unauthorised reproduction.

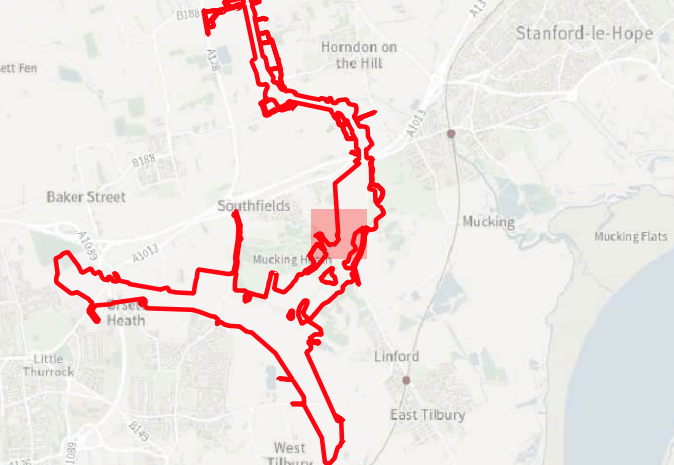
Site:	EAGR23
Created by:	KS
Checked by:	KH
Version:	v1.2
Date:	27/01/2026
Scale:	1:2,500 @ A3








**HEADLAND**  
ARCHAEOLOGY  
an RSK company



**Key**

- Order Limits
- Geophysical Survey Area
- Survey Extent
- Proposed Overhead Line Alignment
- Proposed Pylon Location



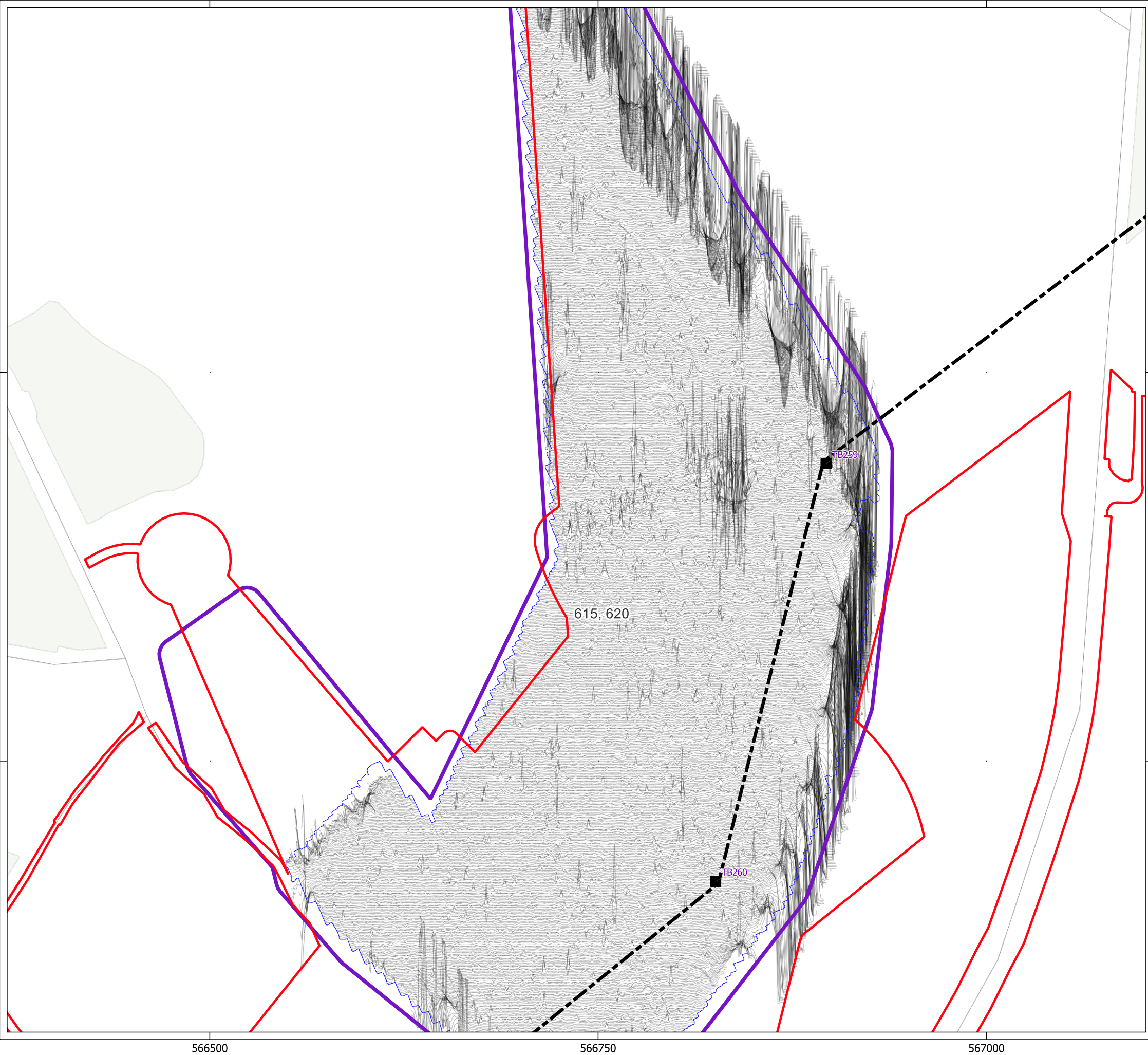
+2nT  
-1nT



0 50 100 m

Contains Ordnance Survey data © Crown Copyright and database right 2026.  
This material is for client report only © Headland Archaeology. No unauthorised reproduction.







Site:	EAGR23
Created by:	KS
Checked by:	KH
Version:	v1.2
Date:	27/01/2026
Scale:	1:2,500 @ A3

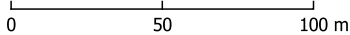






**Key**

-  Order Limits
-  Geophysical Survey Area
-  Survey Extent
-  Proposed Overhead Line Alignment
-  Proposed Pylon Location
-  XY Trace (25nT/cm)

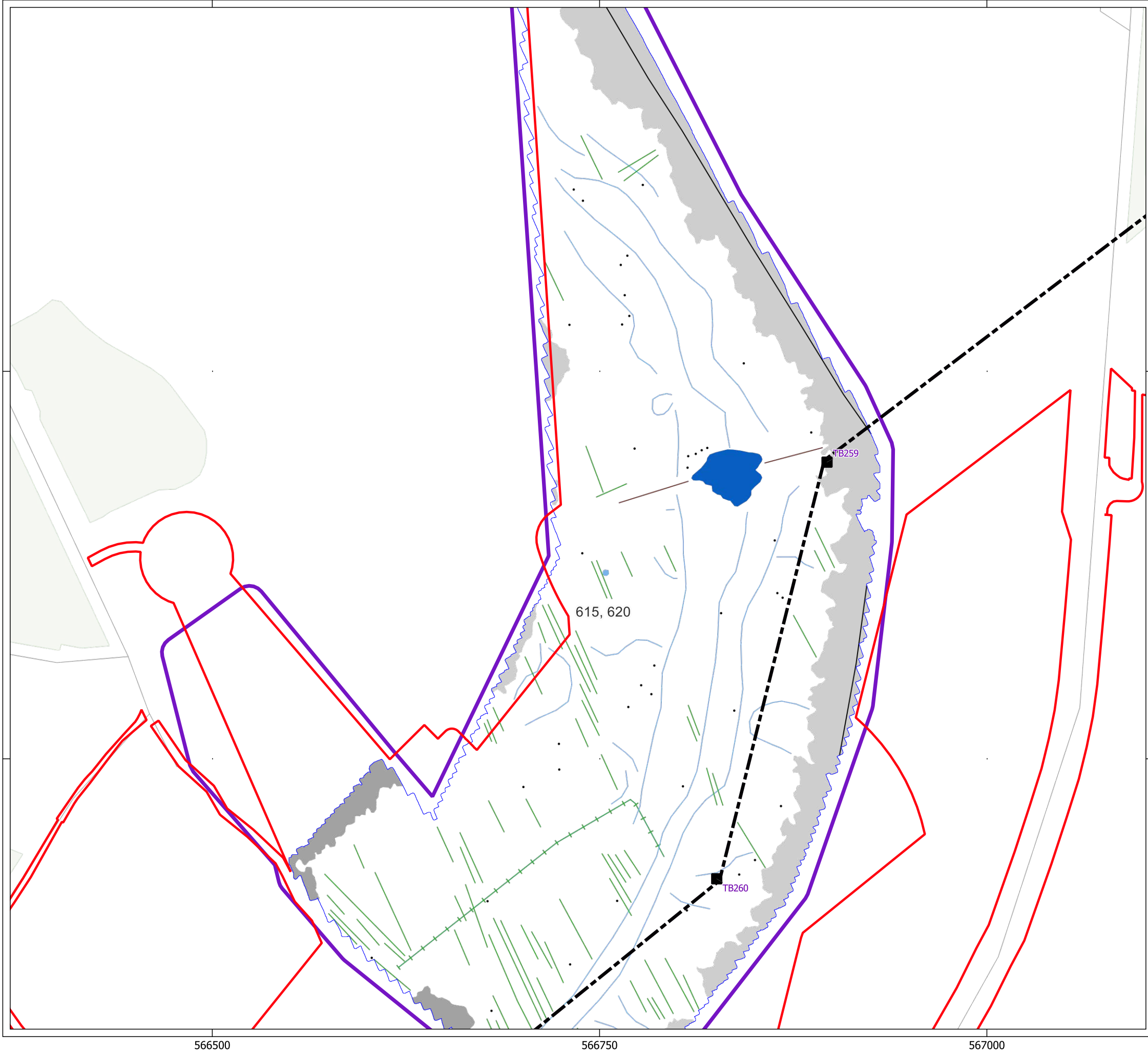




Contains Ordnance Survey data © Crown Copyright and database right 2026.

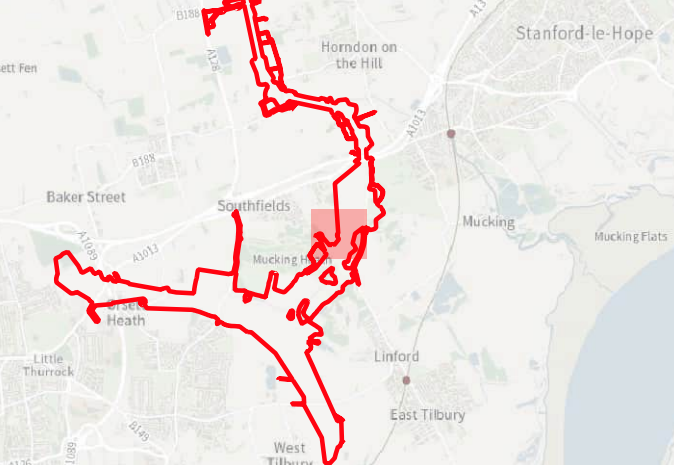
This material is for client report only © Headland Archaeology. No unauthorised reproduction.

Site:	EAGR23
Created by:	KS
Checked by:	KH
Version:	v1.2
Date:	27/01/2026
Scale:	1:2,500 @ A3






















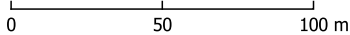


**Key**

-  Order Limits
-  Geophysical Survey Area
-  Survey Extent
-  Proposed Overhead Line Alignment
-  Proposed Pylon Location

**Geophys Interpretation**

-  Ferrous Objects
-  Agriculture
-  Field Boundary
-  Field Drain
-  Natural
-  Service
-  Magnetic Disturbance (Above Ground)
-  Magnetic Disturbance (Below Ground)
-  Natural
-  Former Pond





Contains Ordnance Survey data © Crown Copyright and database right 2026.

This material is for client report only © Headland Archaeology. No unauthorised reproduction.

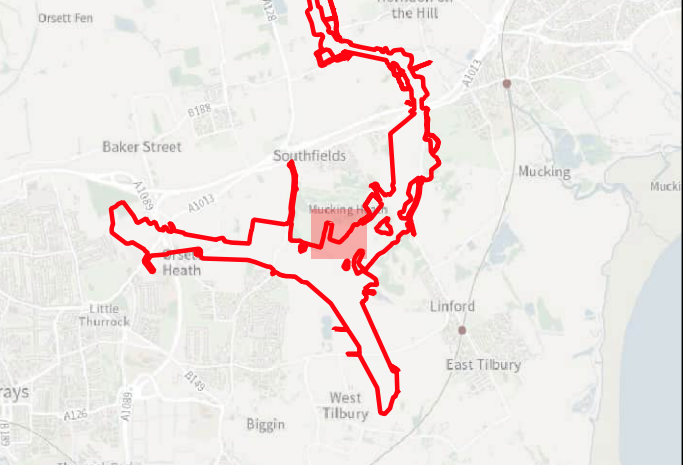
Site:	EAGR23
Created by:	KS
Checked by:	KH
Version:	v1.2
Date:	27/01/2026
Scale:	1:2,500 @ A3













**HEADLAND**  
ARCHAEOLOGY  
an RSK company



**Key**

-  Order Limits
-  Geophysical Survey Area
-  Survey Extent
-  Proposed Overhead Line Alignment
-  Proposed Pylon Location



0 50 100 m

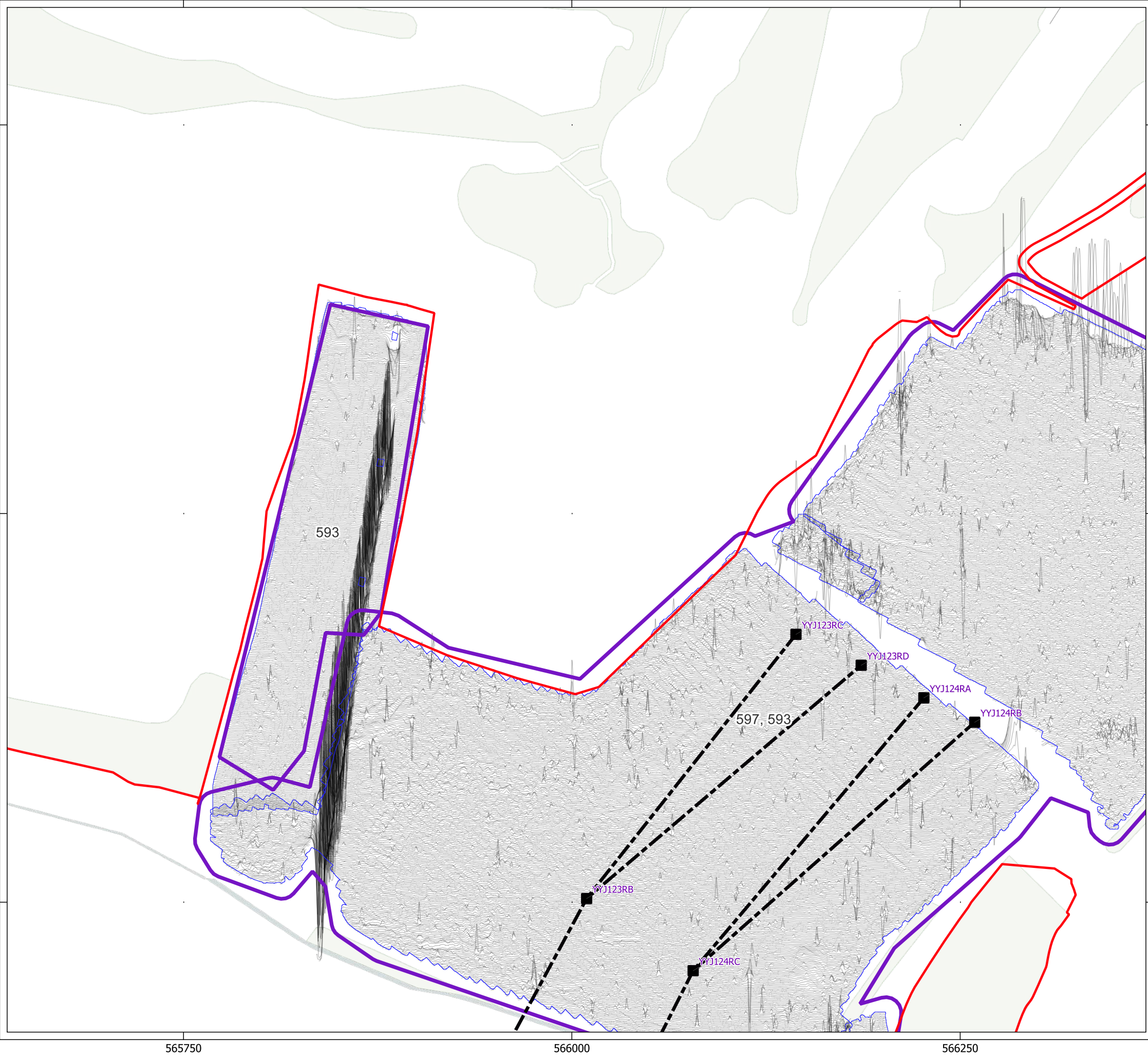
Contains Ordnance Survey data © Crown Copyright and database right 2026.



This material is for client report only © Headland Archaeology. No unauthorised reproduction.

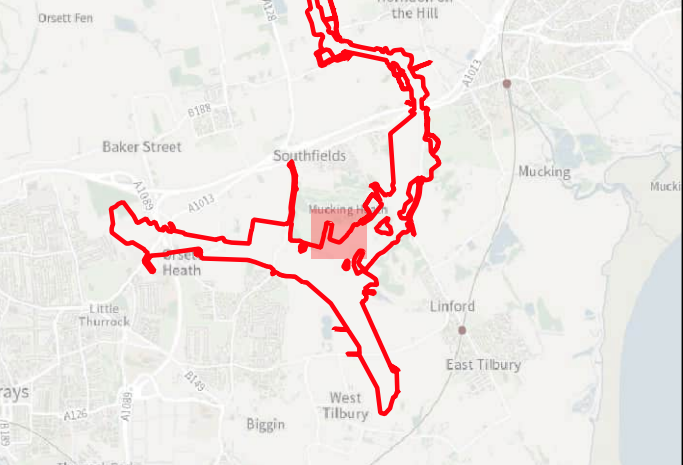
Site:	EAGR23
Created by:	KS
Checked by:	KH
Version:	v1.2
Date:	27/01/2026
Scale:	1:2,500 @ A3

Illus - 621 Processed greyscale magnetometer data; Subsector 129









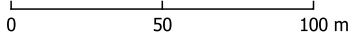






**Key**

-  Order Limits
-  Geophysical Survey Area
-  Survey Extent
-  Proposed Overhead Line Alignment
-  Proposed Pylon Location
-  XY Trace (25nT/cm)

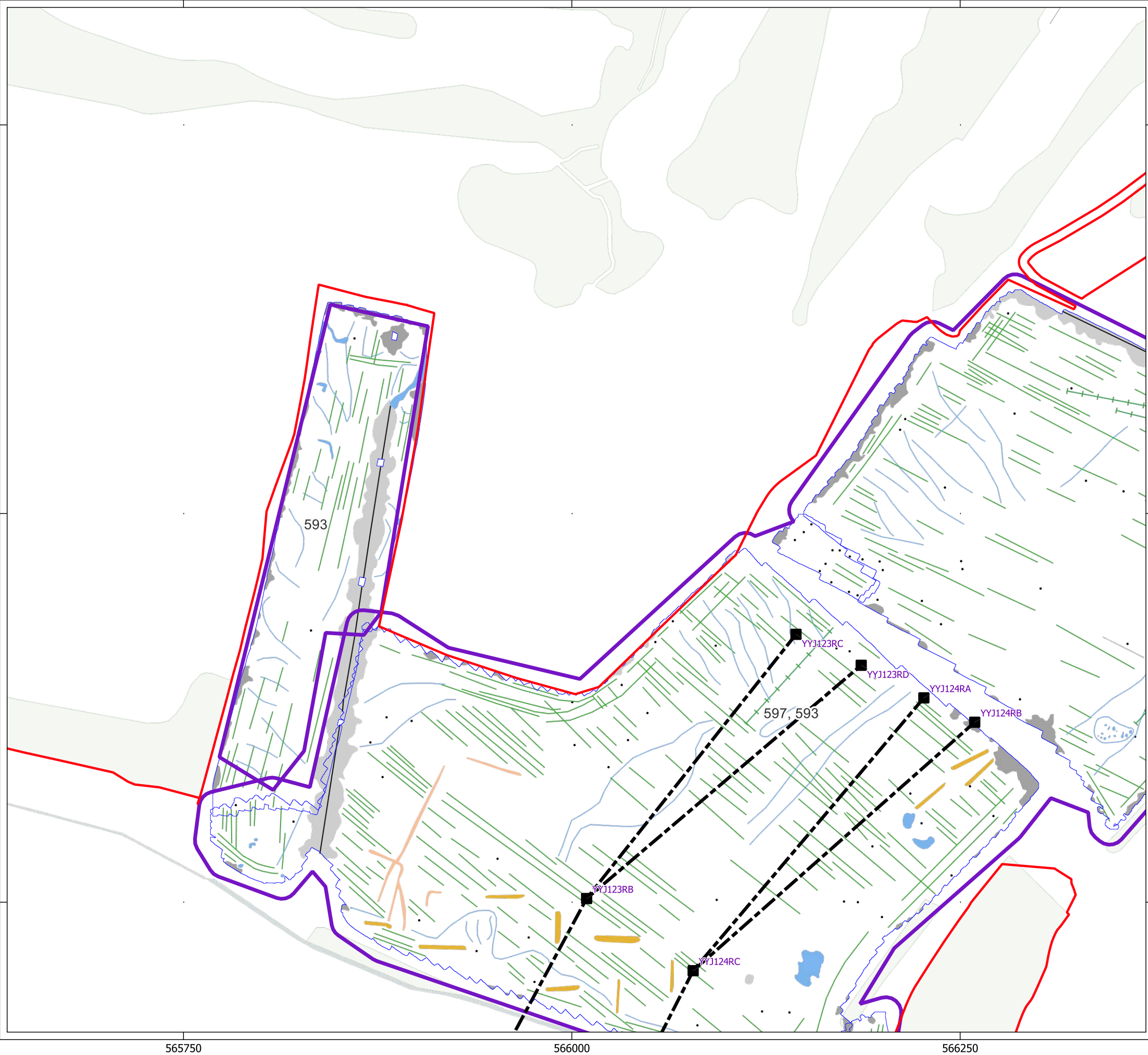




Contains Ordnance Survey data © Crown Copyright and database right 2026.

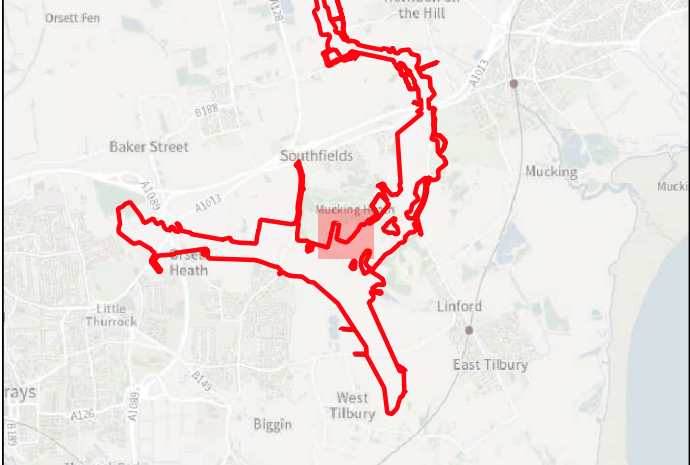
This material is for client report only © Headland Archaeology. No unauthorised reproduction.

Site:	EAGR23
Created by:	KS
Checked by:	KH
Version:	v1.2
Date:	27/01/2026
Scale:	1:2,500 @ A3























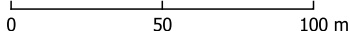


**Key**

-  Order Limits
-  Geophysical Survey Area
-  Survey Extent
-  Proposed Overhead Line Alignment
-  Proposed Pylon Location

**Geophys Interpretation**

-  Ferrous Objects
-  Agriculture
-  Data Artefact
-  Field Drain
-  Natural
-  Service
-  Magnetic Disturbance (Above Ground)
-  Magnetic Disturbance (Below Ground)
-  Natural
-  Possible Archaeology
-  Trial Trench



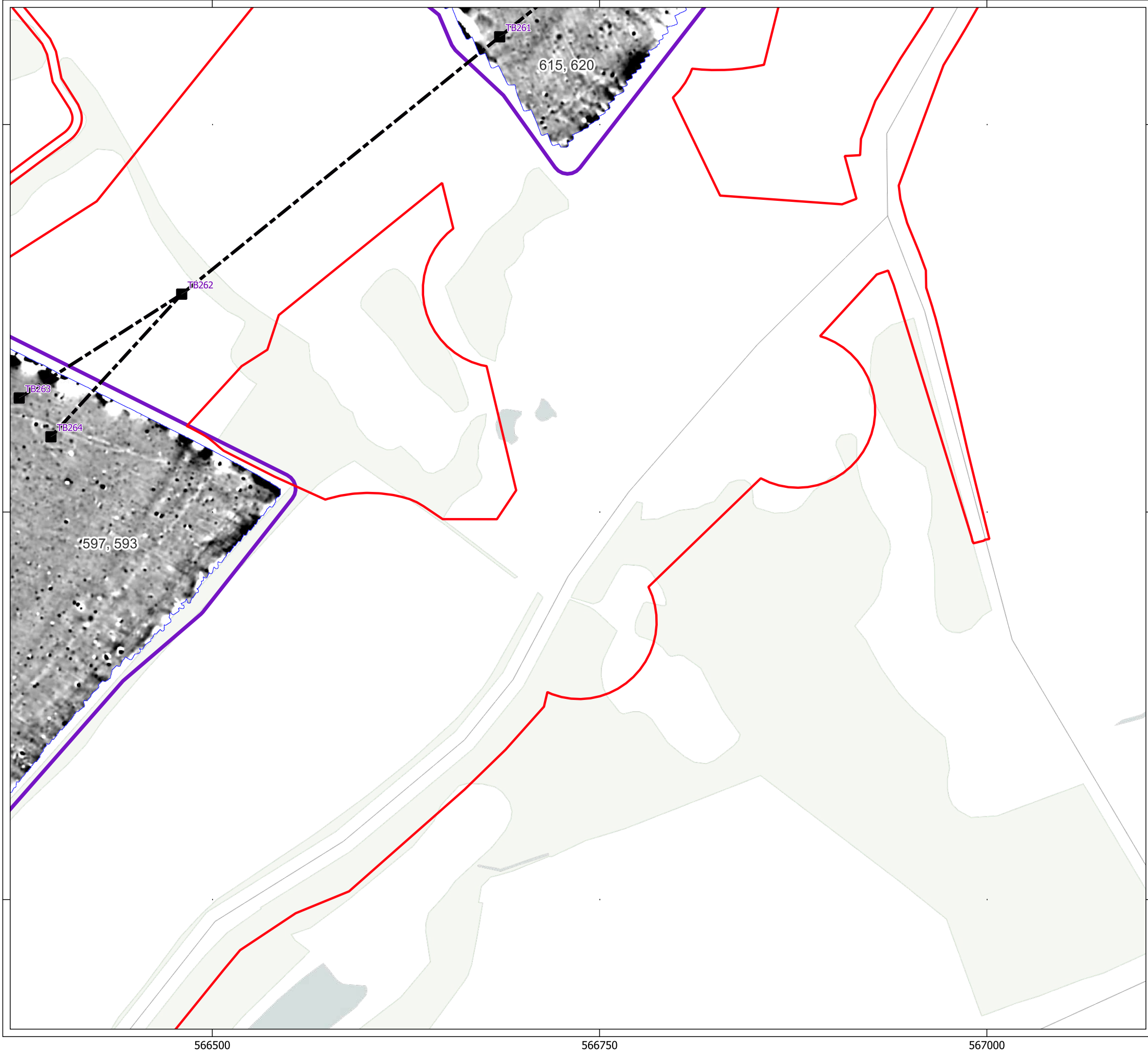
Contains Ordnance Survey data © Crown Copyright and database right 2026.



This material is for client report only © Headland Archaeology. No unauthorised reproduction.

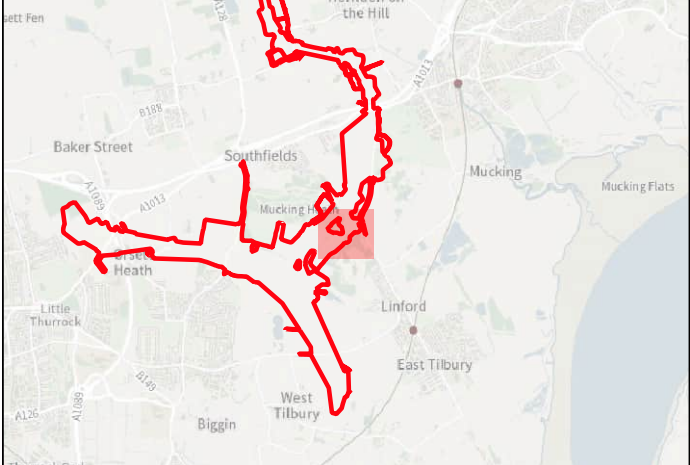
Site:	EAGR23
Created by:	KS
Checked by:	KH
Version:	v1.2
Date:	27/01/2026
Scale:	1:2,500 @ A3

Illus - 623 Interpretation of magnetometer data; Subsector 129















**Key**

-  Order Limits
-  Geophysical Survey Area
-  Survey Extent
-  Proposed Overhead Line Alignment
-  Proposed Pylon Location



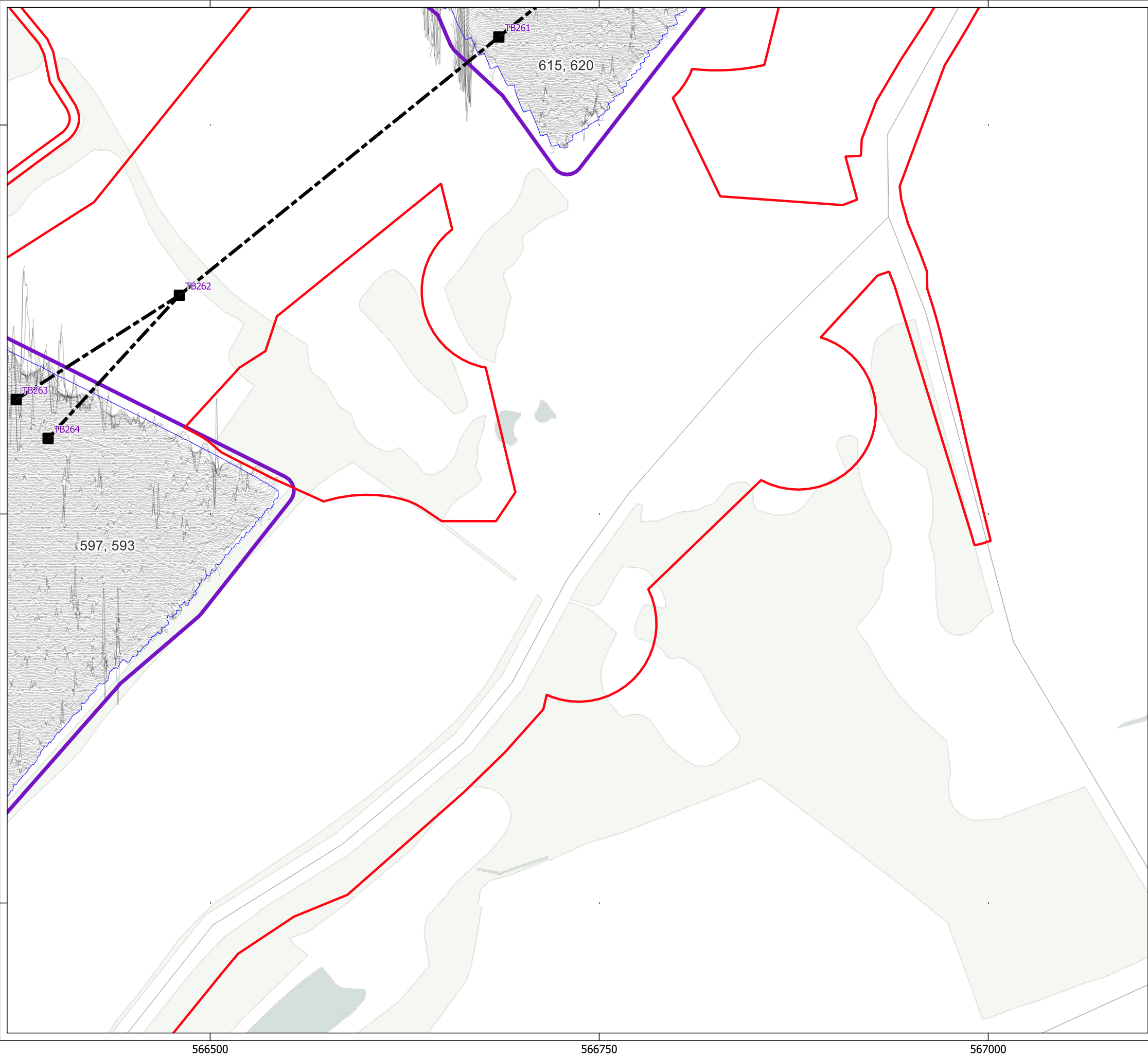
0 50 100 m



Contains Ordnance Survey data © Crown Copyright and database right 2026.

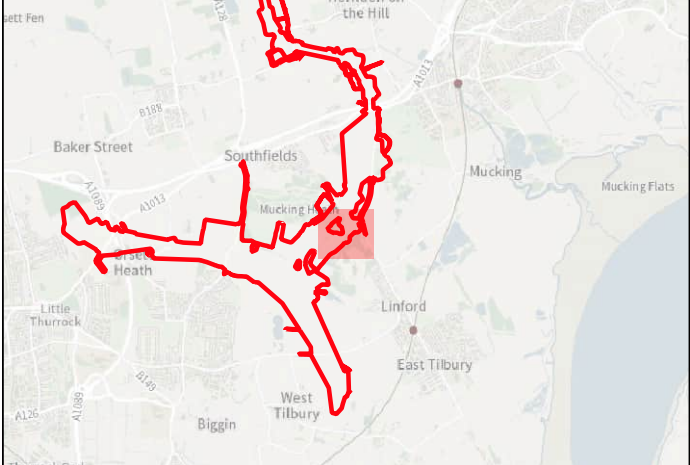
This material is for client report only © Headland Archaeology. No unauthorised reproduction.

Site:	EAGR23
Created by:	KS
Checked by:	KH
Version:	v1.2
Date:	27/01/2026
Scale:	1:2,500 @ A3







Illus - 624 Processed greyscale magnetometer data; Subsector 130

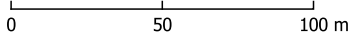






**Key**

-  Order Limits
-  Geophysical Survey Area
-  Survey Extent
-  Proposed Overhead Line Alignment
-  Proposed Pylon Location
-  XY Trace (25nT/cm)

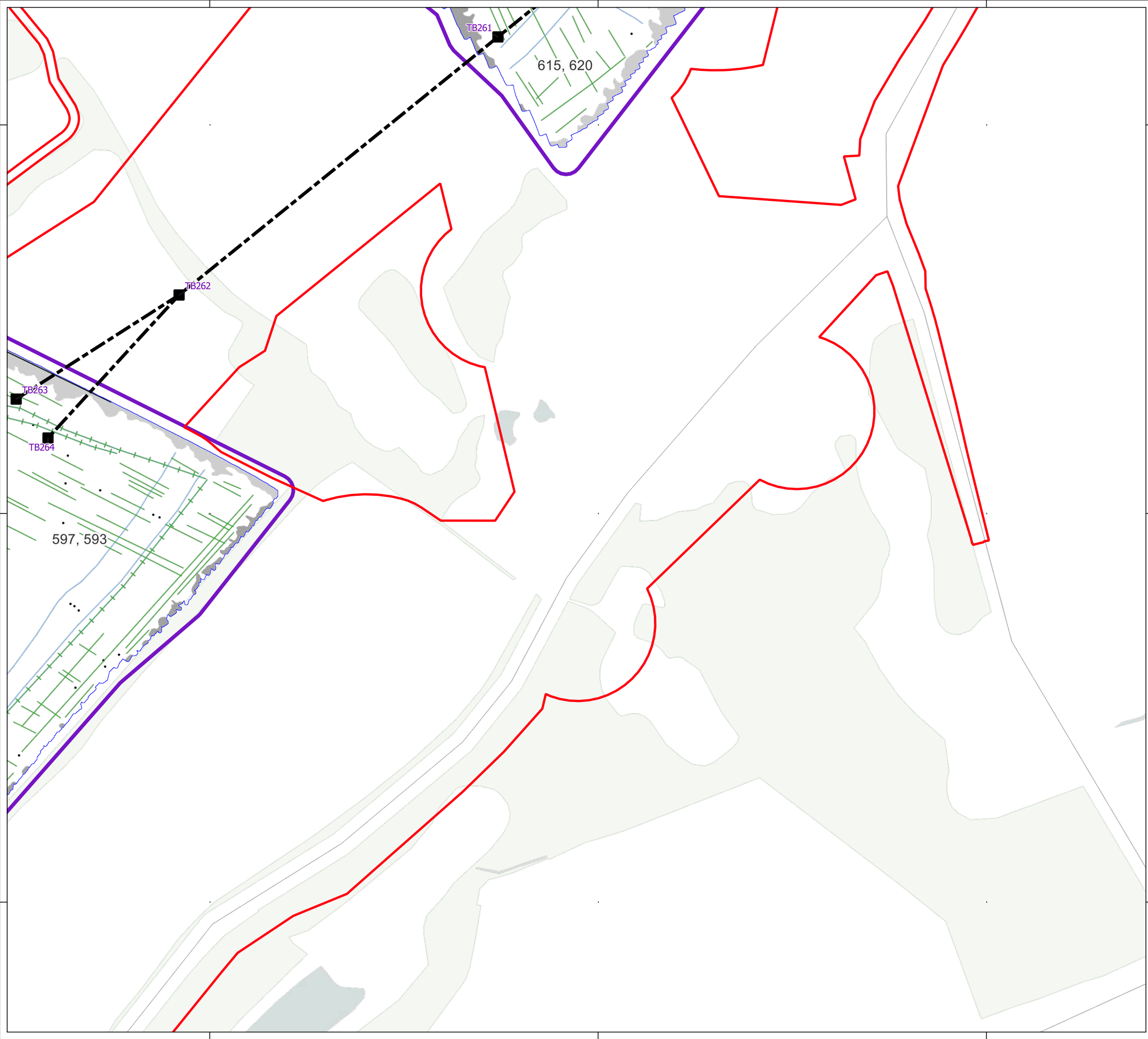




Contains Ordnance Survey data © Crown Copyright and database right 2026.

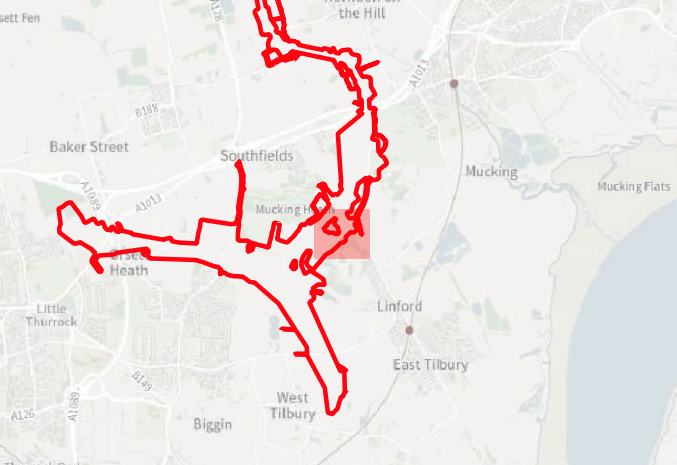
This material is for client report only © Headland Archaeology. No unauthorised reproduction.

Site:	EAGR23
Created by:	KS
Checked by:	KH
Version:	v1.2
Date:	27/01/2026
Scale:	1:2,500 @ A3







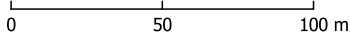


**Key**

- Order Limits
- Geophysical Survey Area
- Survey Extent
- Proposed Overhead Line Alignment
- Proposed Pylon Location

**Geophys Interpretation**

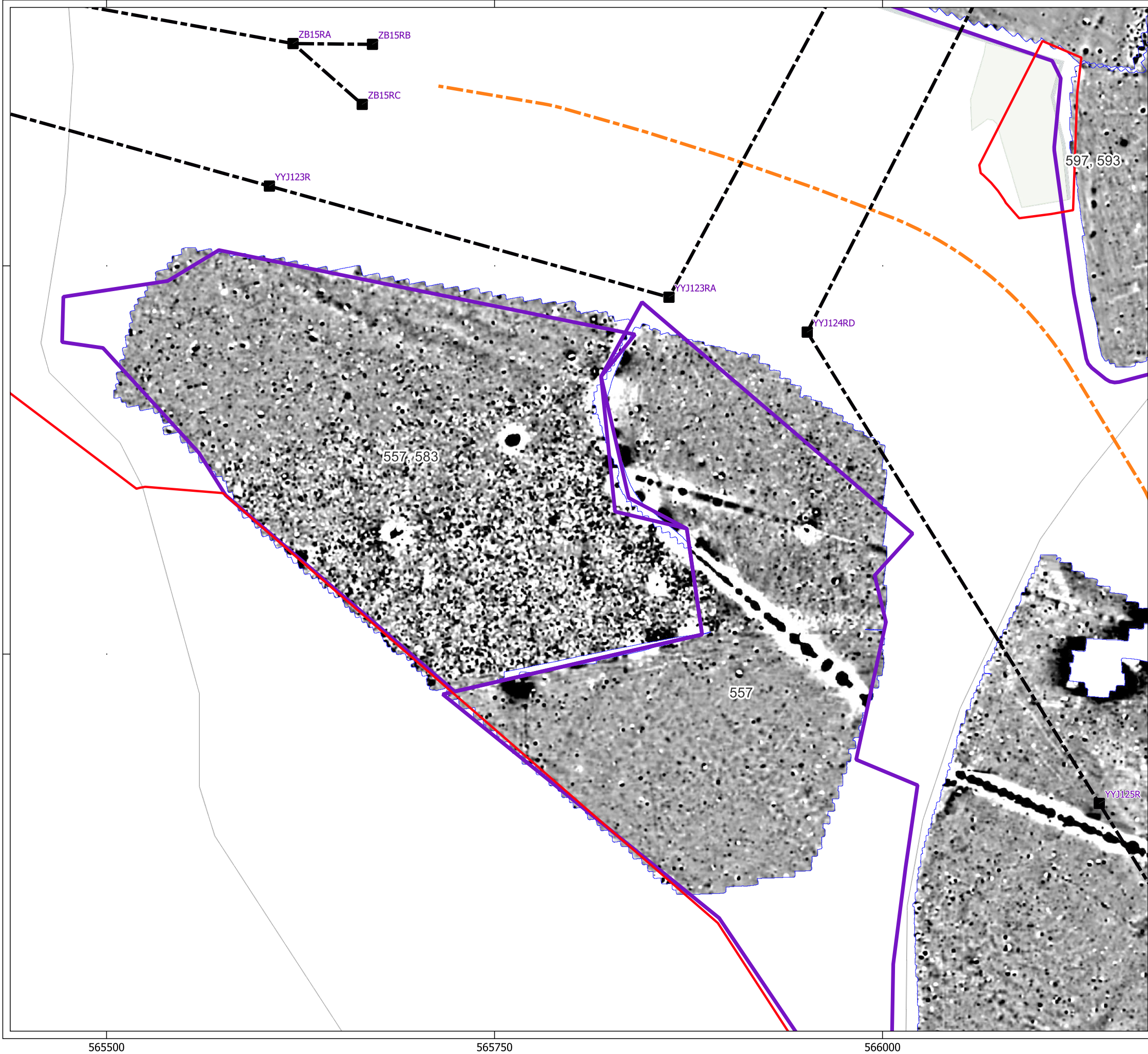
- Ferrous Objects
- Agriculture
- Field Drain
- Natural
- Service
- Magnetic Disturbance (Above Ground)
- Magnetic Disturbance (Below Ground)





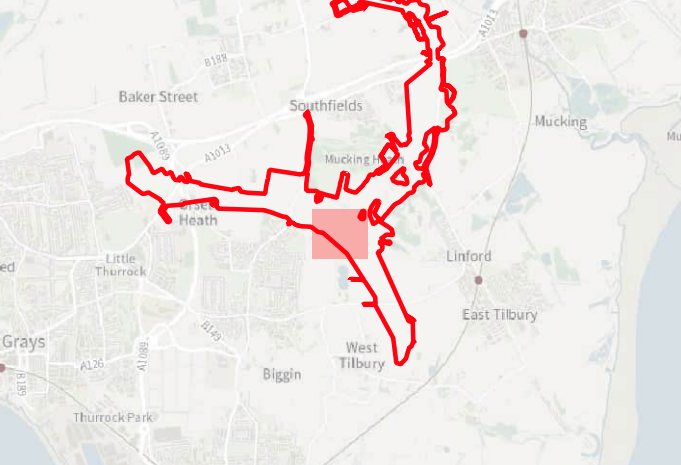
Contains Ordnance Survey data © Crown Copyright and database right 2026.

This material is for client report only © Headland Archaeology. No unauthorised reproduction.







Site:	EAGR23
Created by:	KS
Checked by:	KH
Version:	v1.2
Date:	27/01/2026
Scale:	1:2,500 @ A3








**Key**

-  Order Limits
-  Geophysical Survey Area
-  Survey Extent
-  Proposed Overhead Line Alignment
-  Proposed Pylon Location
-  Proposed Underground Cable Alignment



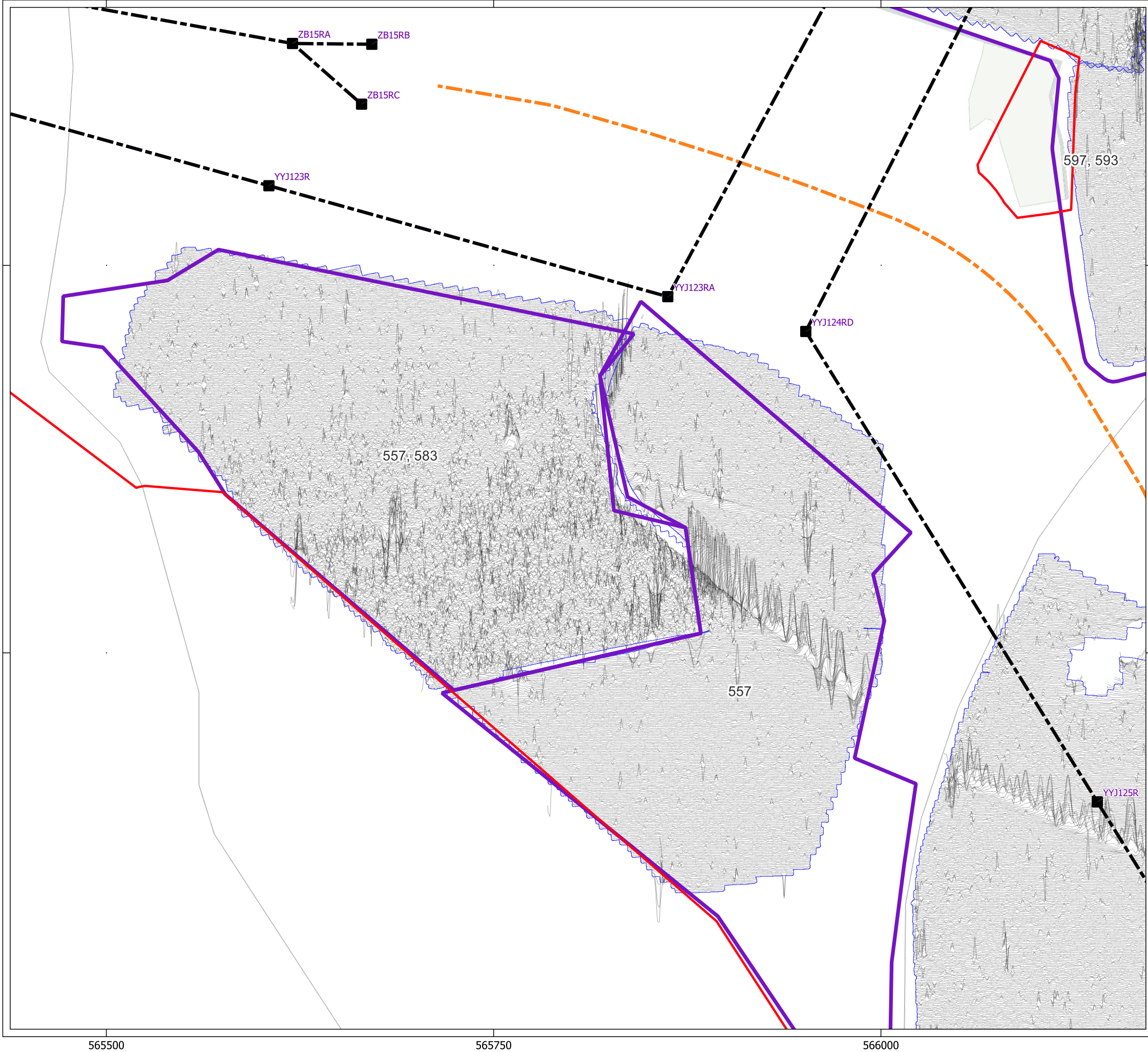
0 50 100 m



Contains Ordnance Survey data © Crown Copyright and database right 2026.  
This material is for client report only © Headland Archaeology. No unauthorised reproduction.

Site:	EAGR23
Created by:	KS
Checked by:	KH
Version:	v1.2
Date:	27/01/2026
Scale:	1:2,500 @ A3

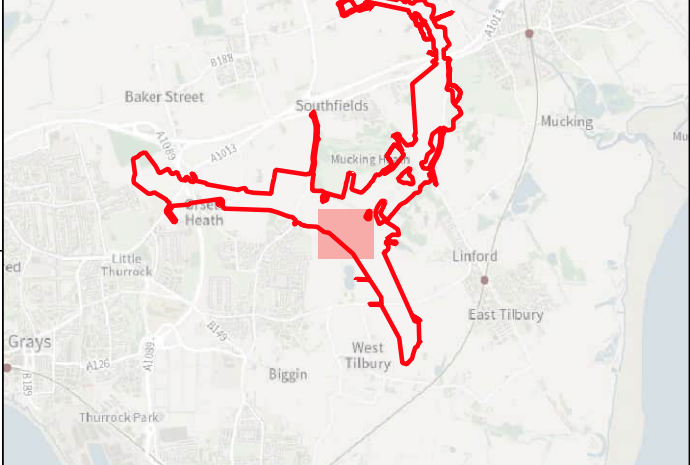
Illus - 627 Processed greyscale magnetometer data; Subsector 131












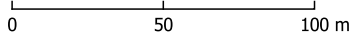


**HEADLAND**  
ARCHAEOLOGY  
an RSK company



**Key**

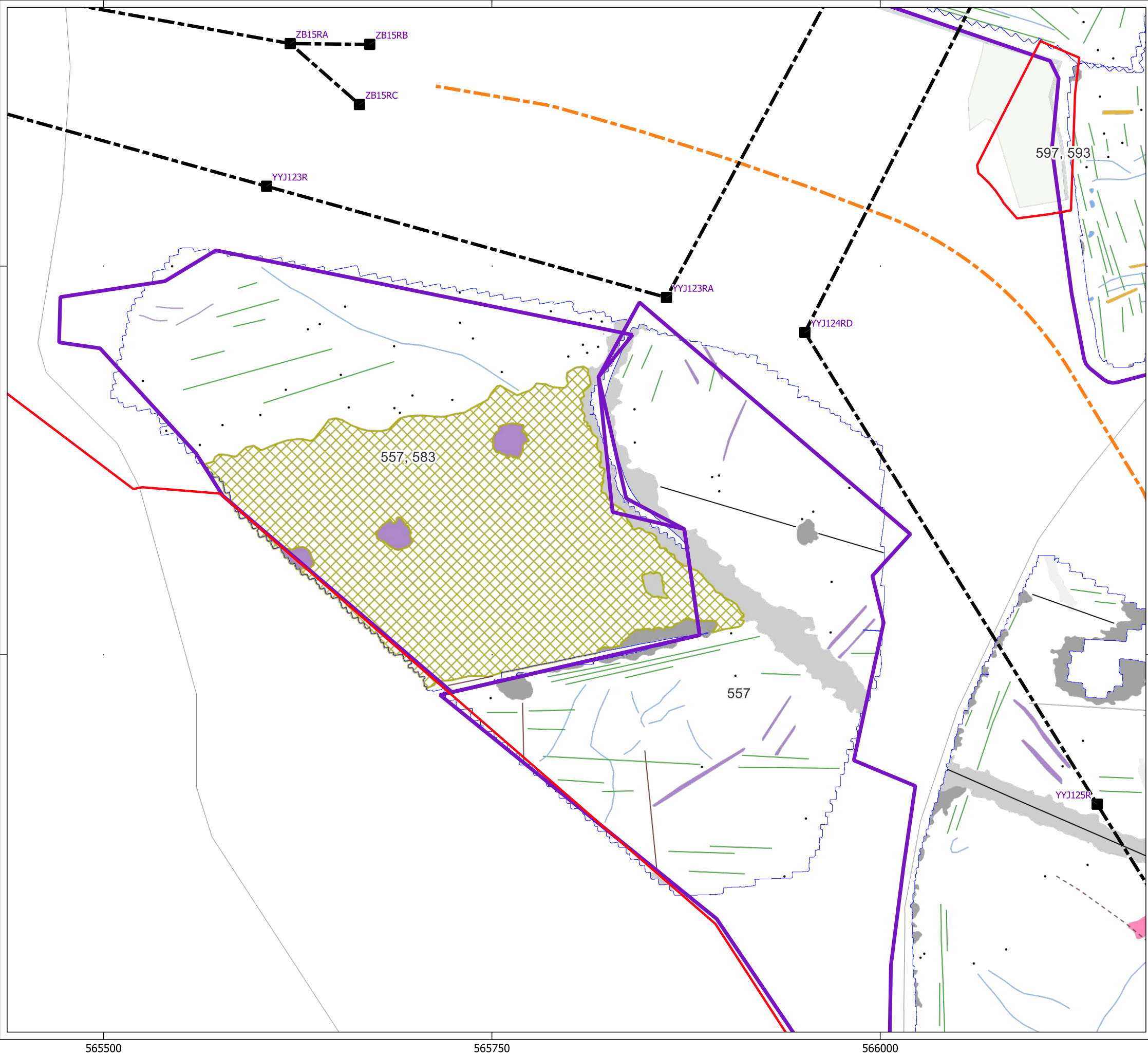
-  Order Limits
-  Geophysical Survey Area
-  Survey Extent
-  Proposed Overhead Line Alignment
-  Proposed Pylon Location
-  Proposed Underground Cable Alignment
-  XY Trace (25nT/cm)



Contains Ordnance Survey data © Crown Copyright and database right 2026.  
This material is for client report only © Headland Archaeology. No unauthorised reproduction.

Site:	EAGR23
Created by:	KS
Checked by:	KH
Version:	v1.2
Date:	27/01/2026
Scale:	1:2,500 @ A3





**Key**

- Order Limits
- Geophysical Survey Area
- Survey Extent
- Proposed Overhead Line Alignment
- Proposed Pylon Location
- Proposed Underground Cable Alignment

**Geophys Interpretation**

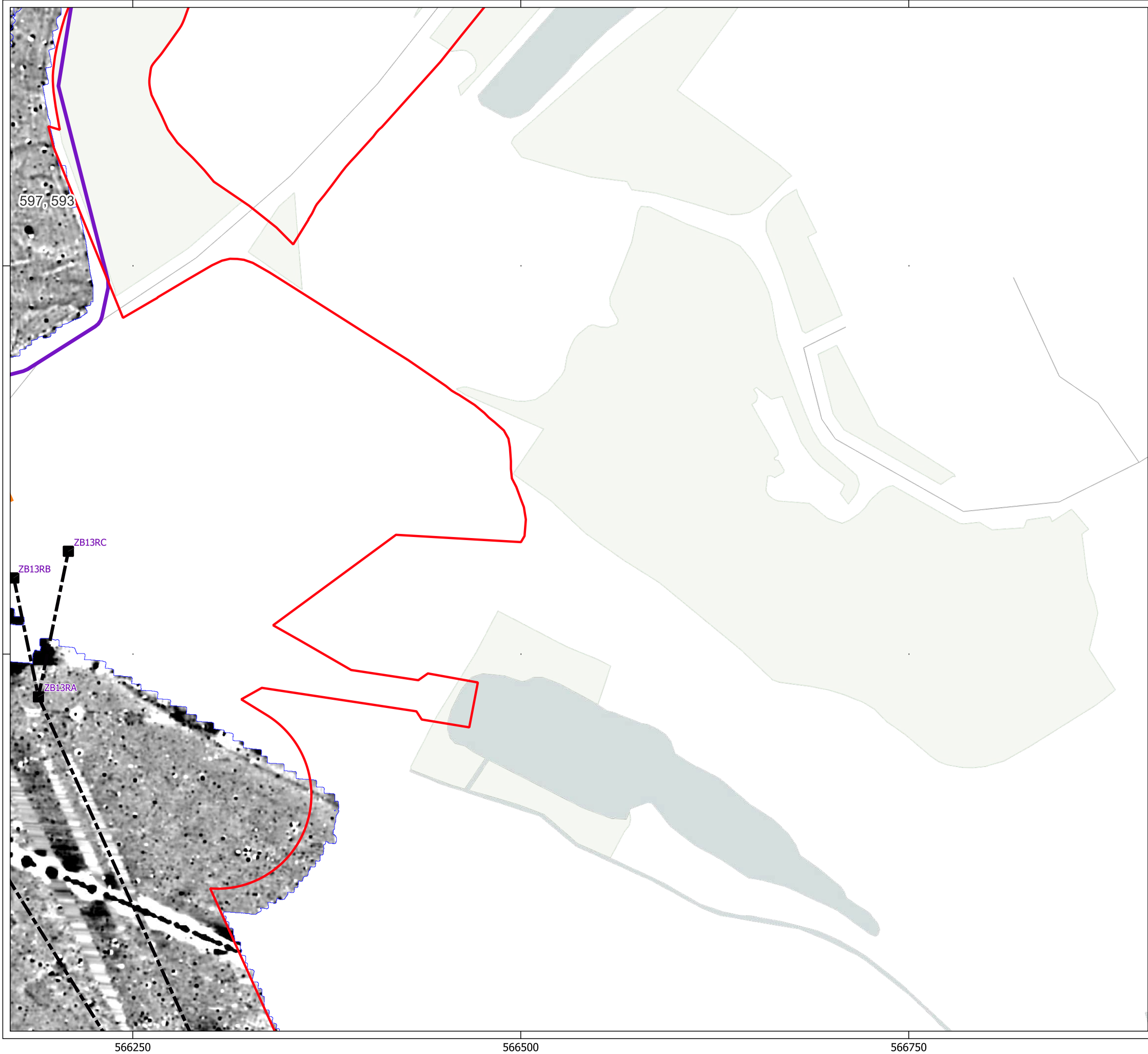
- Ferrous Objects
- Agriculture
- Data Artefact
- Field Boundary
- Possible Field Boundary
- Natural
- Service
- Uncertain
- Magnetic Disturbance (Above Ground)
- Magnetic Disturbance (Below Ground)
- Natural
- Overhead Cable
- Quarry
- Uncertain
- Trial Trench
- Greenwaste



Contains Ordnance Survey data © Crown Copyright and database right 2026.

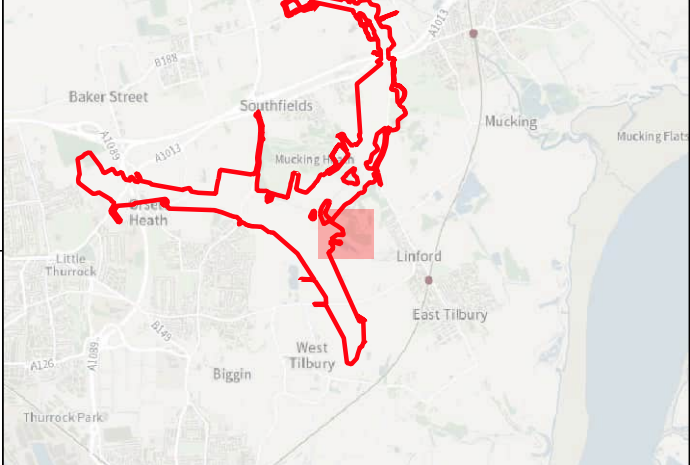
This material is for client report only © Headland Archaeology. No unauthorised reproduction.

Site:	EAGR23
Created by:	KS
Checked by:	KH
Version:	v1.2
Date:	27/01/2026
Scale:	1:2,500 @ A3
















**Key**

-  Order Limits
-  Geophysical Survey Area
-  Survey Extent
-  Proposed Overhead Line Alignment
-  Proposed Pylon Location
-  Proposed Underground Cable Alignment



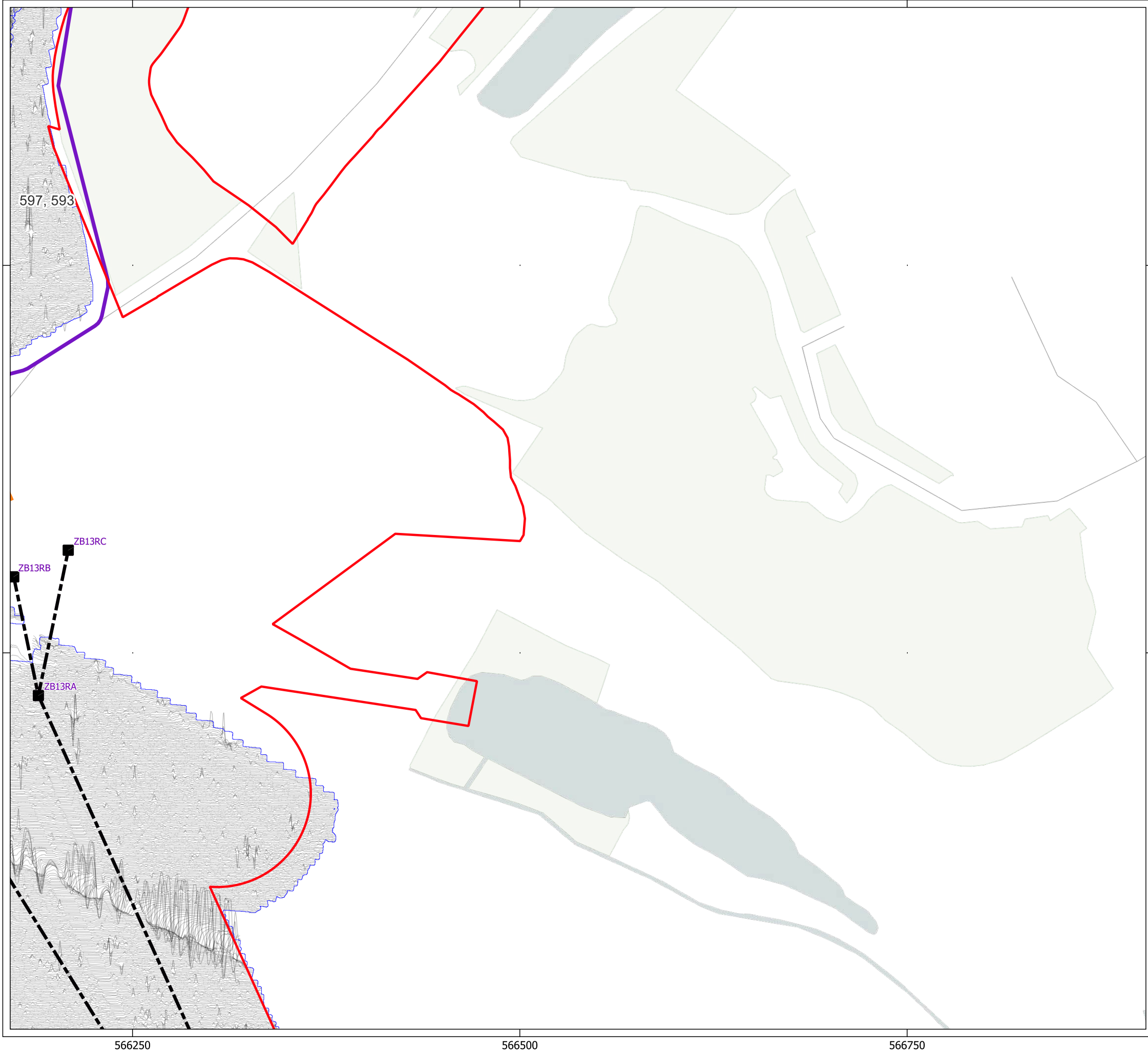
0 50 100 m



Contains Ordnance Survey data © Crown Copyright and database right 2026.

This material is for client report only © Headland Archaeology. No unauthorised reproduction.

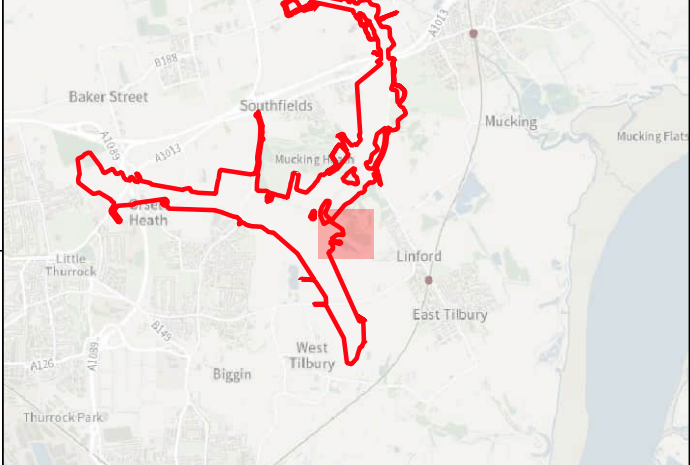
Site:	EAGR23
Created by:	KS
Checked by:	KH
Version:	v1.2
Date:	27/01/2026
Scale:	1:2,500 @ A3

Illus - 630 Processed greyscale magnetometer data; Subsector 132












**HEADLAND**  
ARCHAEOLOGY  
an RSK company



**Key**

-  Order Limits
-  Geophysical Survey Area
-  Survey Extent
-  Proposed Overhead Line Alignment
-  Proposed Pylon Location
-  Proposed Underground Cable Alignment
-  XY Trace (25nT/cm)

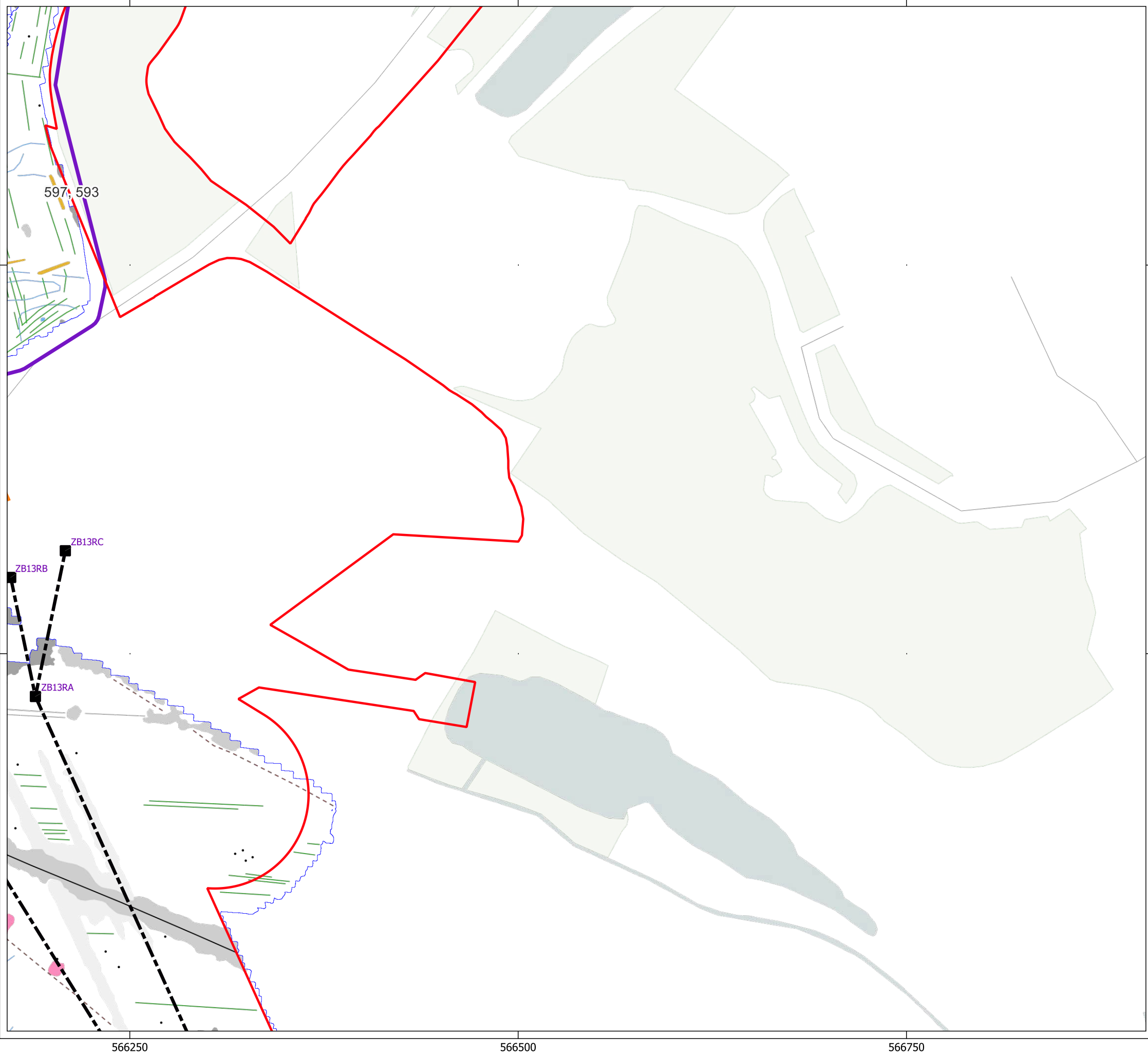
0 50 100 m



Contains Ordnance Survey data © Crown Copyright and database right 2026.

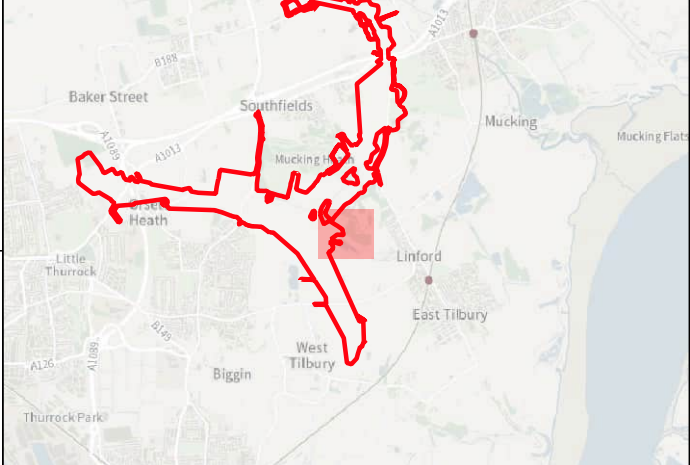
This material is for client report only © Headland Archaeology. No unauthorised reproduction.

Site:	EAGR23
Created by:	KS
Checked by:	KH
Version:	v1.2
Date:	27/01/2026
Scale:	1:2,500 @ A3







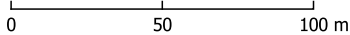


**Key**

- Order Limits
- Geophysical Survey Area
- Survey Extent
- Proposed Overhead Line Alignment
- Proposed Pylon Location
- Proposed Underground Cable Alignment

**Geophys Interpretation**

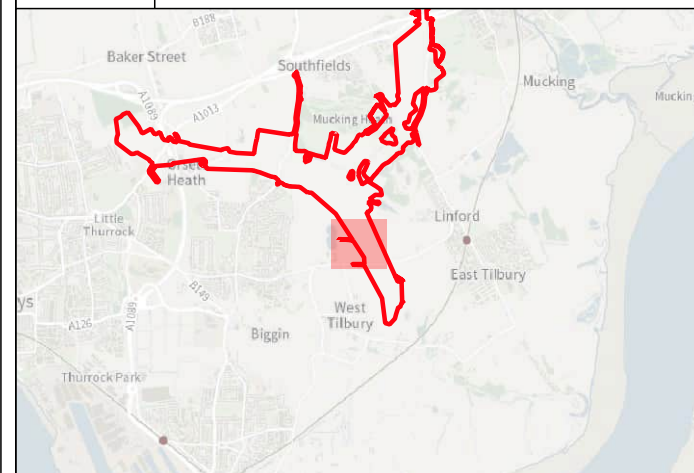
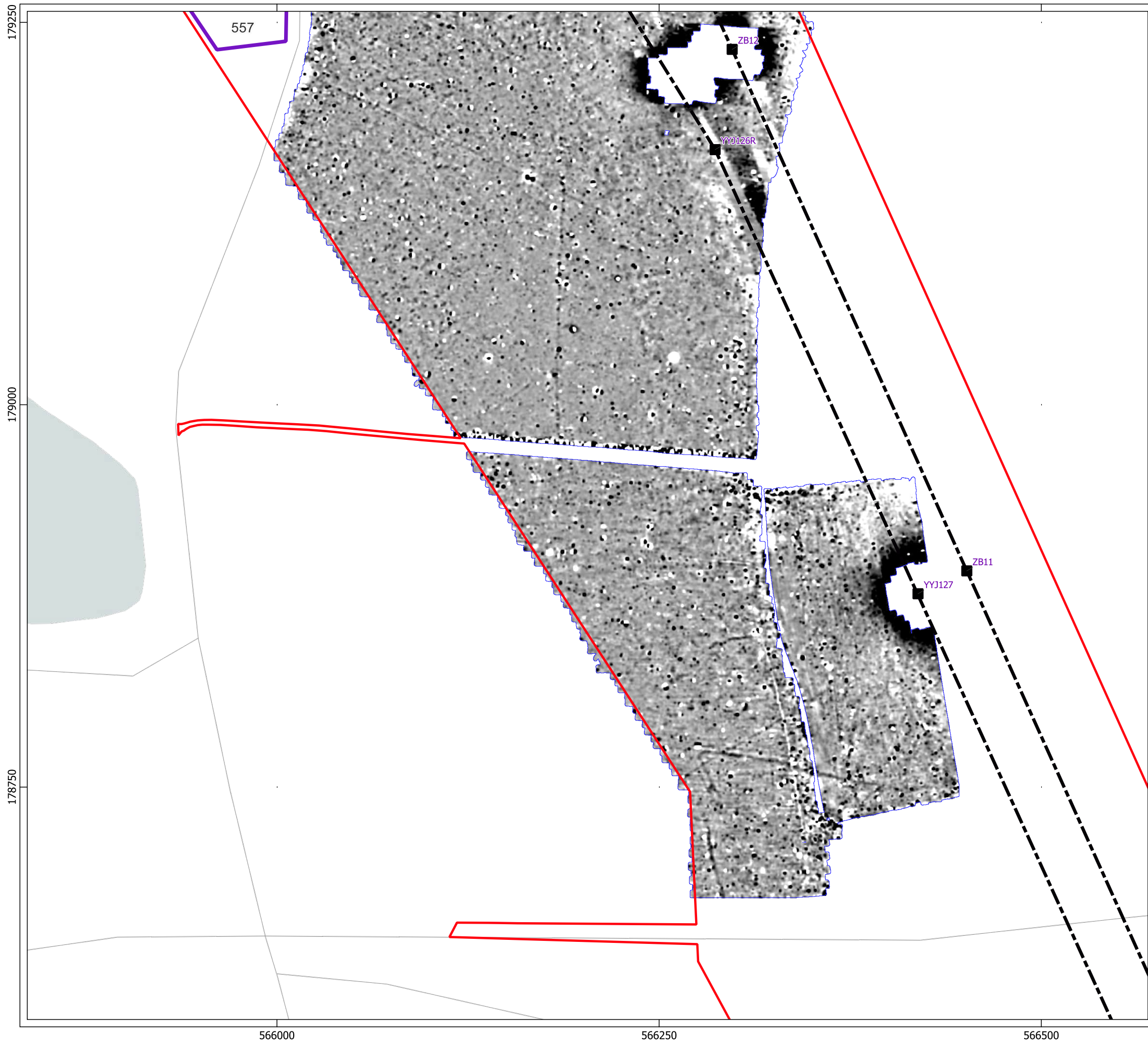
- Ferrous Objects
- Agriculture
- Data Artefact
- Possible Field Boundary
- Natural
- Service
- Magnetic Disturbance (Above Ground)
- Magnetic Disturbance (Below Ground)
- Natural
- Overhead Cable
- Quarry
- Trial Trench



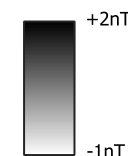
Contains Ordnance Survey data © Crown Copyright and database right 2026.

This material is for client report only © Headland Archaeology. No unauthorised reproduction.

Site:	EAGR23
Created by:	KS
Checked by:	KH
Version:	v1.2
Date:	27/01/2026
Scale:	1:2,500 @ A3



- Key
- Order Limits
  - Geophysical Survey Area
  - Survey Extent
  - Proposed Overhead Line Alignment
  - Proposed Pylon Location



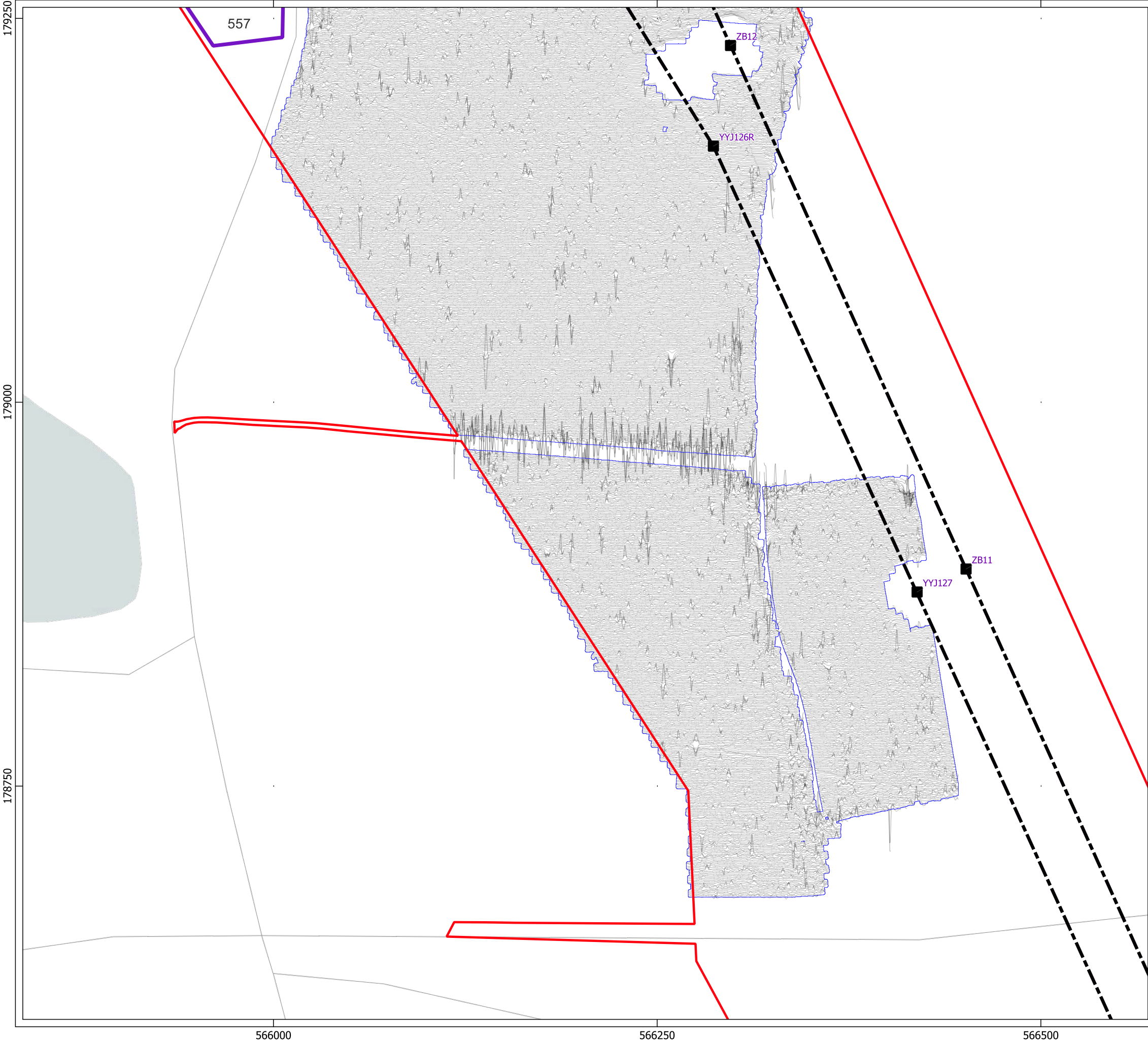
0 50 100 m

Contains Ordnance Survey data © Crown Copyright and database right 2026.  
This material is for client report only © Headland Archaeology. No unauthorised reproduction.

Site:	EAGR23
Created by:	KS
Checked by:	KH
Version:	v1.2
Date:	27/01/2026
Scale:	1:2,500 @ A3

Illus - 633 Processed greyscale magnetometer data; Subsector 133





179250

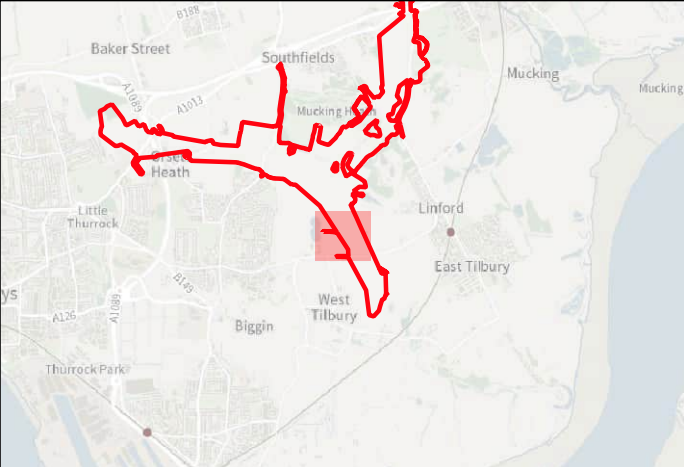
179000

178750

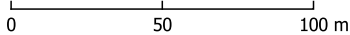
566000

566250

566500

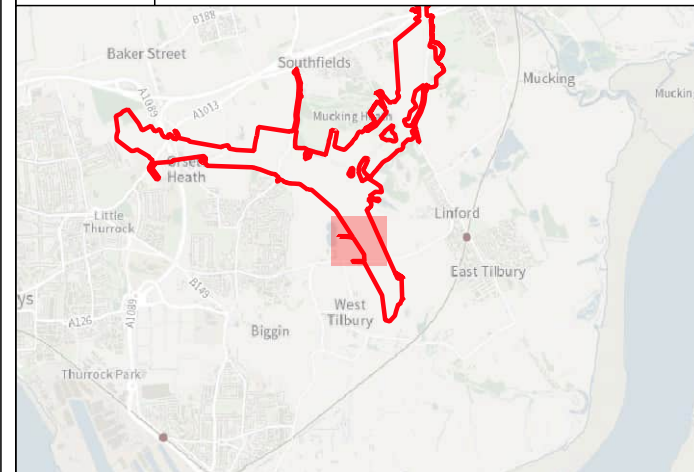
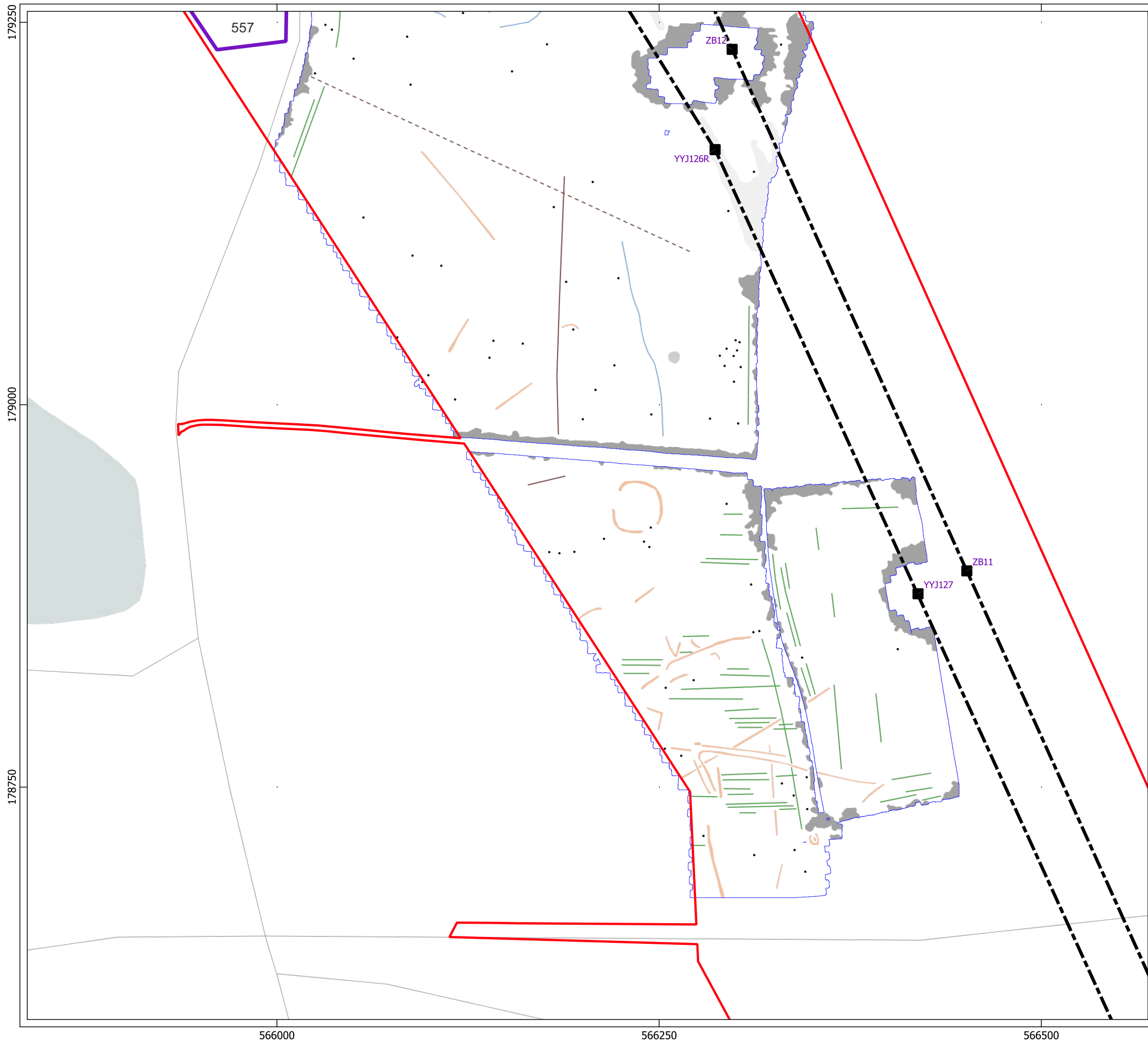


- Key
- Order Limits
  - Geophysical Survey Area
  - Survey Extent
  - Proposed Overhead Line Alignment
  - Proposed Pylon Location
  - XY Trace (25nT/cm)

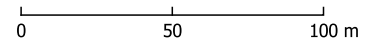


Contains Ordnance Survey data © Crown Copyright and database right 2026.  
This material is for client report only © Headland Archaeology. No unauthorised reproduction.

Site:	EAGR23
Created by:	KS
Checked by:	KH
Version:	v1.2
Date:	27/01/2026
Scale:	1:2,500 @ A3



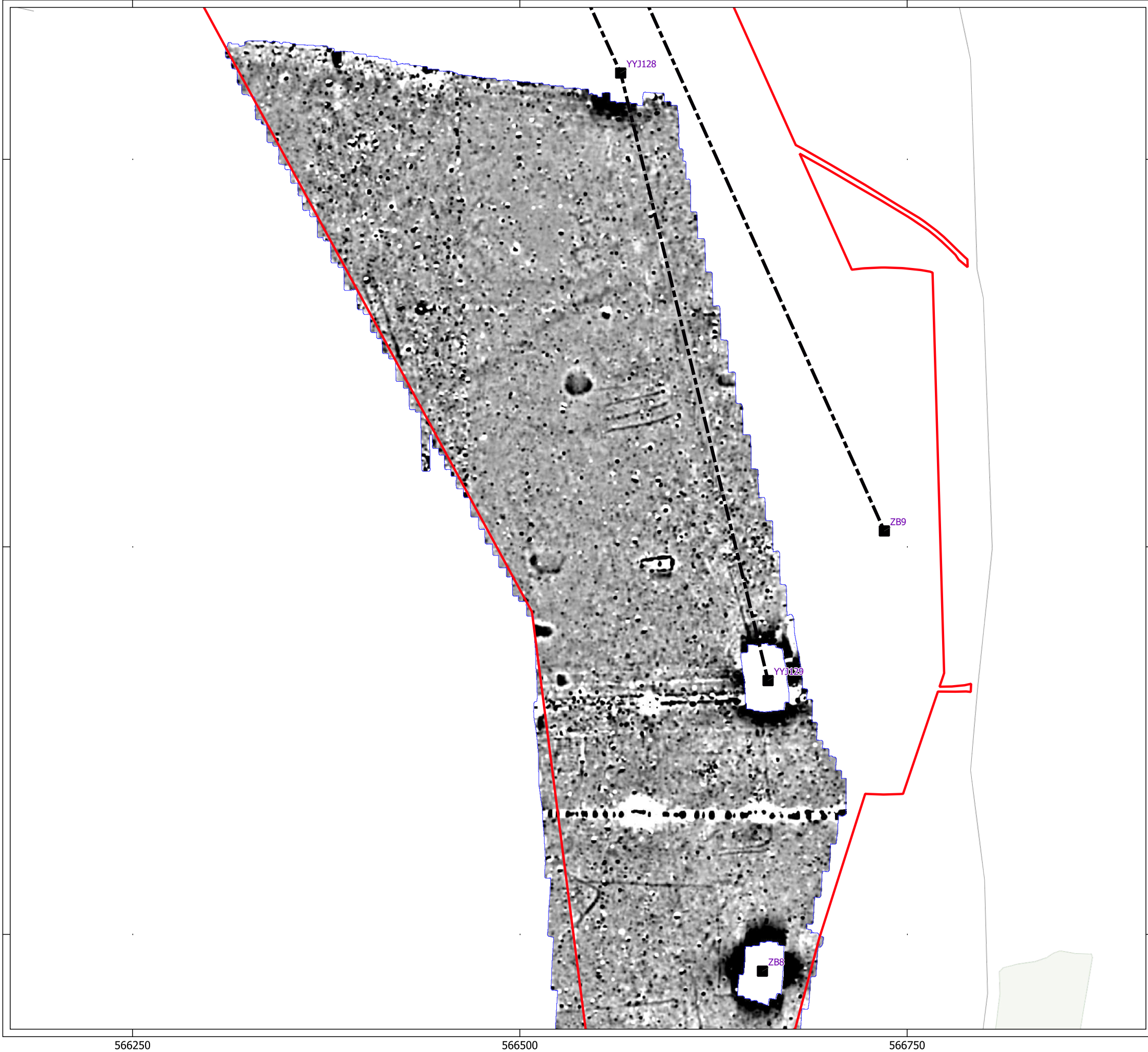
- Key**
- Order Limits
  - Geophysical Survey Area
  - Survey Extent
  - Proposed Overhead Line Alignment
  - Proposed Pylon Location
- Geophys Interpretation**
- Ferrous Objects
  - Agriculture
  - Field Boundary
  - Possible Field Boundary
  - Natural
  - Magnetic Disturbance (Above Ground)
  - Magnetic Disturbance (Below Ground)
  - Overhead Cable
  - Possible Archaeology





Contains Ordnance Survey data © Crown Copyright and database right 2026.  
This material is for client report only © Headland Archaeology. No unauthorised reproduction.

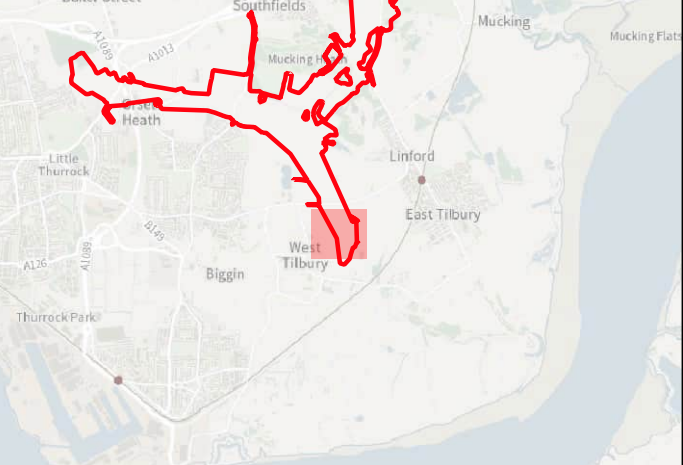
Site:	EAGR23
Created by:	KS
Checked by:	KH
Version:	v1.2
Date:	27/01/2026
Scale:	1:2,500 @ A3










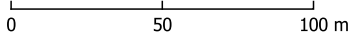


**HEADLAND**  
ARCHAEOLOGY  
an RSK company



**Key**

-  Order Limits
-  Survey Extent
-  Proposed Overhead Line Alignment
-  Proposed Pylon Location



Contains Ordnance Survey data © Crown Copyright and database right 2026.

This material is for client report only © Headland Archaeology. No unauthorised reproduction.

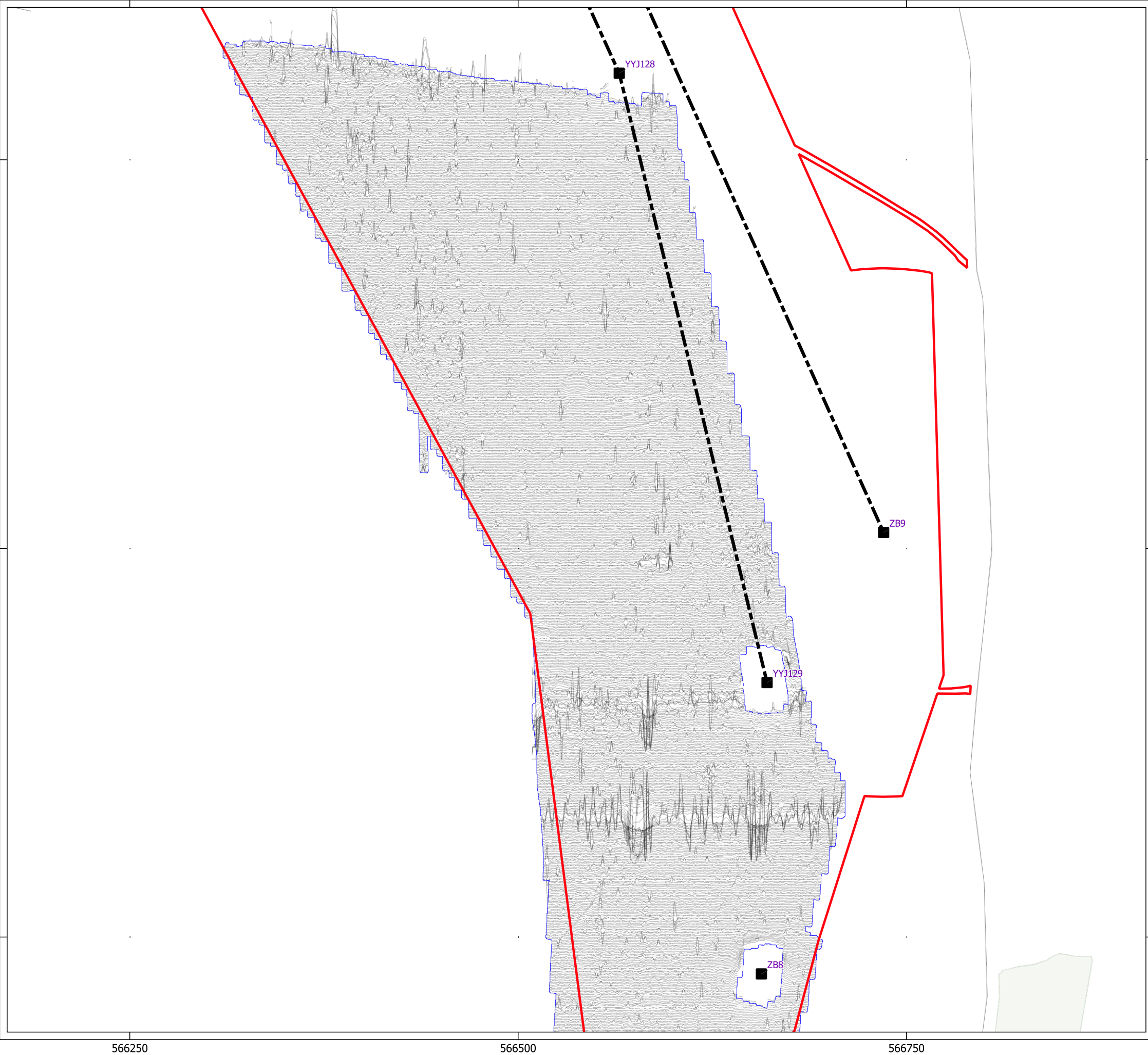
Site:	EAGR23
Created by:	KS
Checked by:	KH
Version:	v1.2
Date:	27/01/2026
Scale:	1:2,500 @ A3



566250

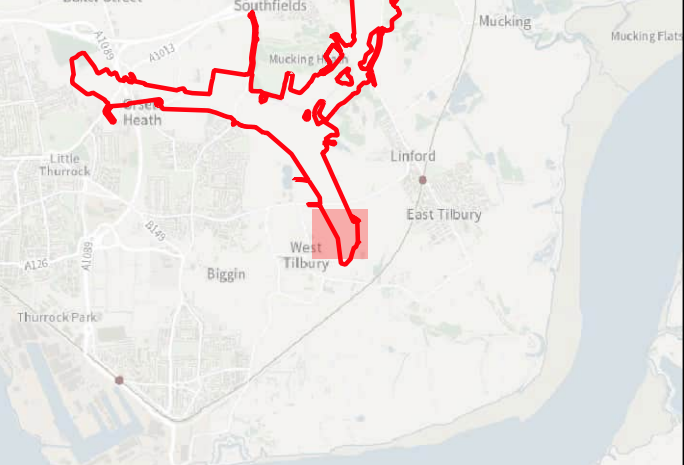
566500

566750








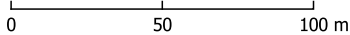






Key

-  Order Limits
-  Survey Extent
-  Proposed Overhead Line Alignment
-  Proposed Pylon Location
-  XY Trace (25nT/cm)

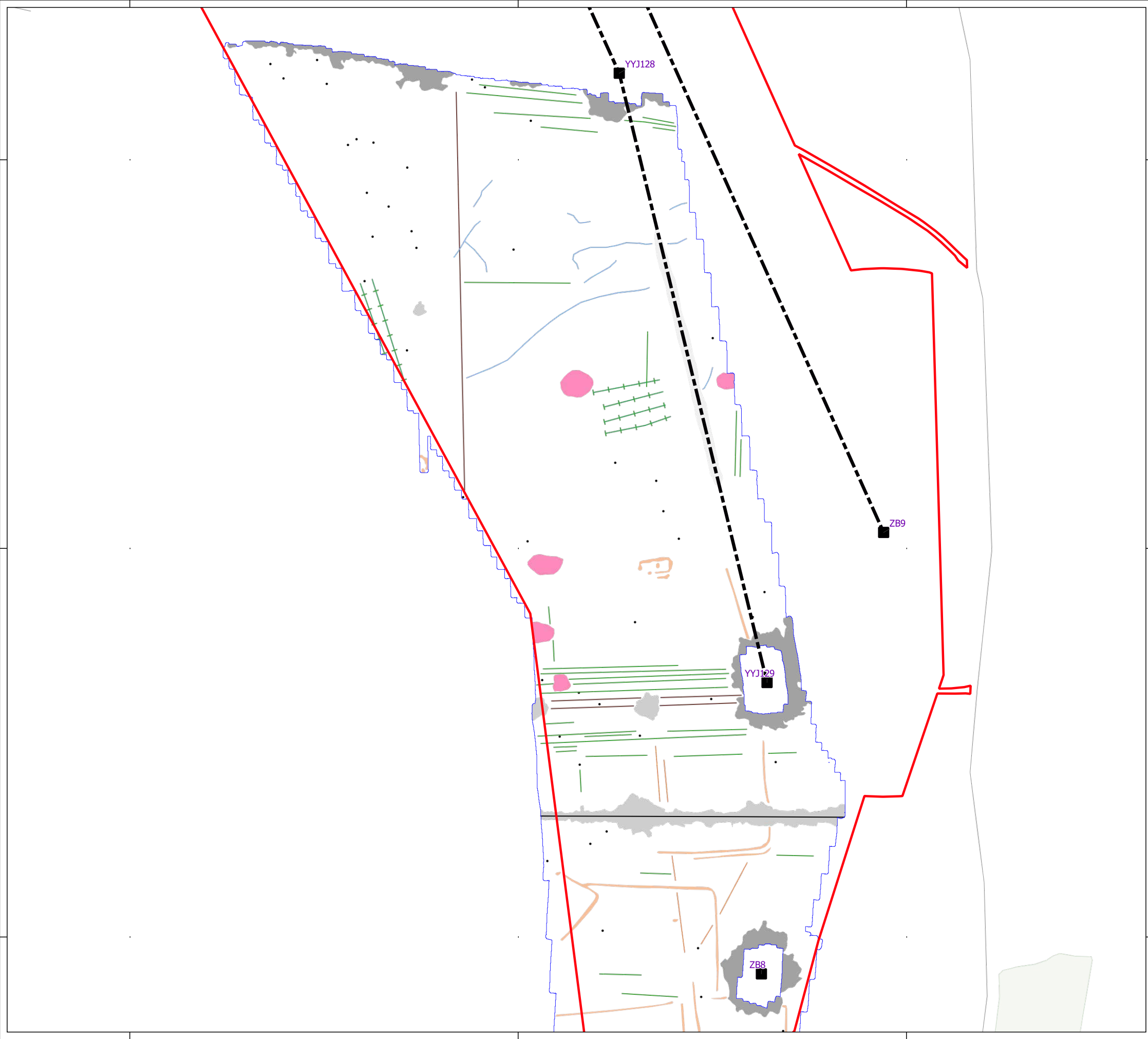


Contains Ordnance Survey data © Crown Copyright and database right 2026.

This material is for client report only © Headland Archaeology. No unauthorised reproduction.

Site:	EAGR23
Created by:	KS
Checked by:	KH
Version:	v1.2
Date:	27/01/2026
Scale:	1:2,500 @ A3





178500

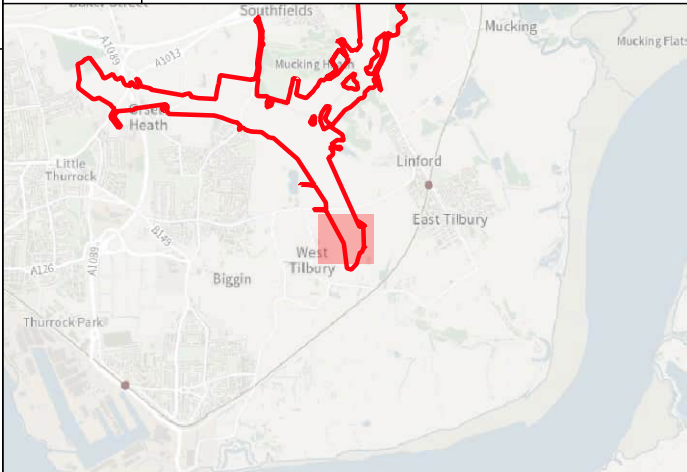
178250

178000

566250

566500

566750



Key

- Order Limits
- Survey Extent
- Proposed Overhead Line Alignment
- Proposed Pylon Location

Geophys Interpretation

- Ferrous Objects
- Possible Archaeology
- Agriculture
- Field Boundary
- Field Drain
- Natural
- Service
- Magnetic Disturbance (Above Ground)
- Magnetic Disturbance (Below Ground)
- Overhead Cable
- Possible Archaeology
- Quarry

0 50 100 m

Contains Ordnance Survey data © Crown Copyright and database right 2026.  
This material is for client report only © Headland Archaeology. No unauthorised reproduction.

Site:	EAGR23
Created by:	KS
Checked by:	KH
Version:	v1.2
Date:	27/01/2026
Scale:	1:2,500 @ A3



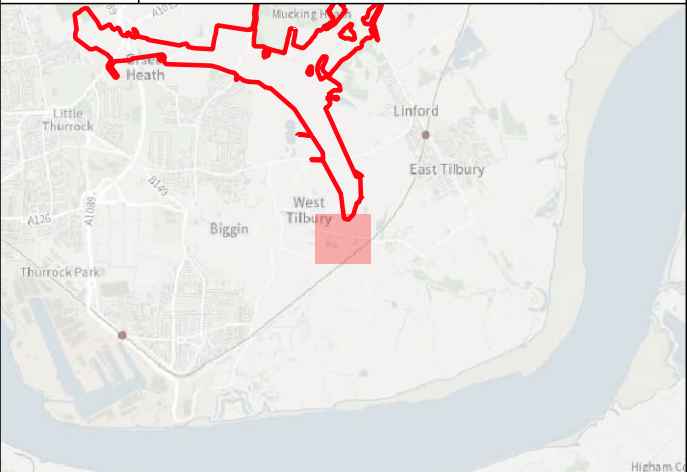
566250




566500

566750

177750

177500



- Key
-  Order Limits
  -  Survey Extent
  -  Proposed Pylon Location

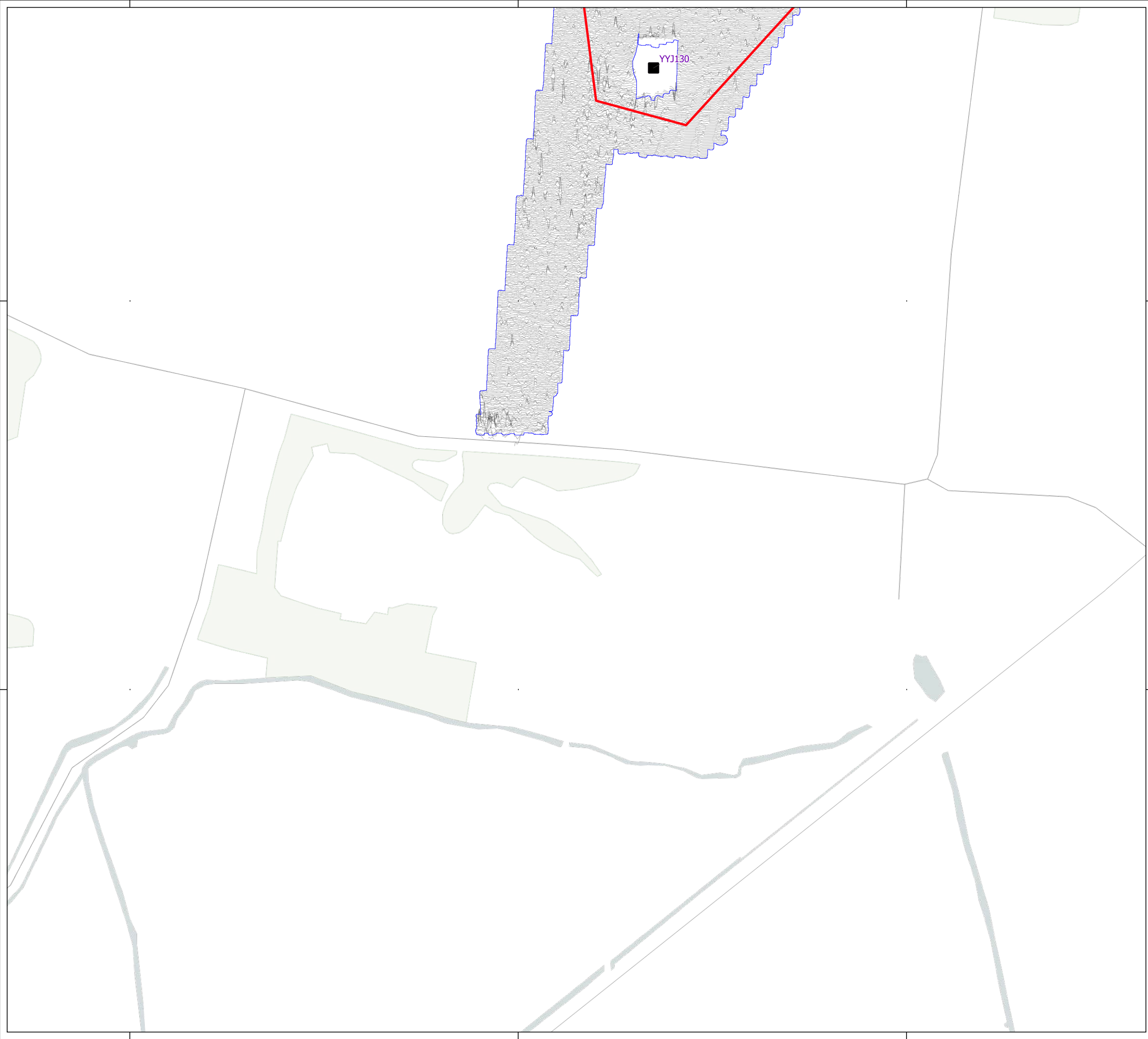


0 50 100 m

Contains Ordnance Survey data © Crown Copyright and database right 2026.  
This material is for client report only © Headland Archaeology. No unauthorised reproduction.

Site:	EAGR23
Created by:	KS
Checked by:	KH
Version:	v1.2
Date:	27/01/2026
Scale:	1:2,500 @ A3





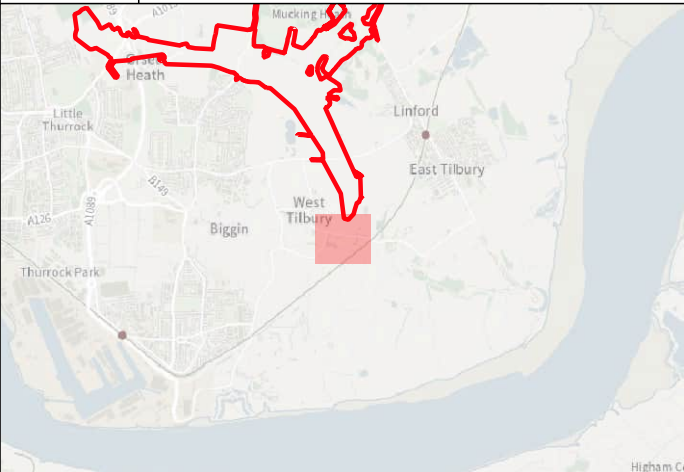
177750

177500

566250

566500

566750

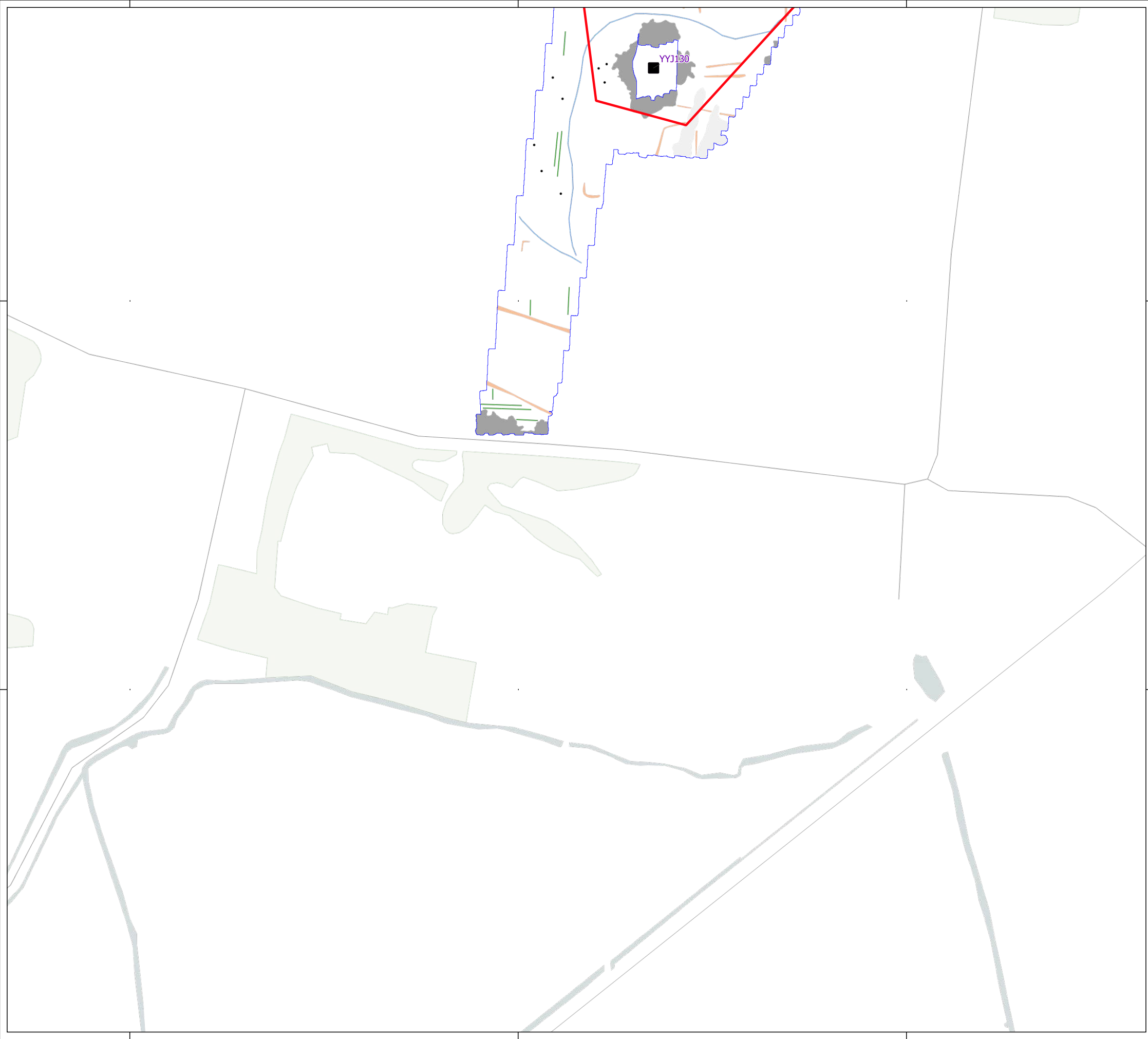


- Key
- Order Limits
  - Survey Extent
  - Proposed Pylon Location
  - XY Trace (25nT/cm)

0 50 100 m

Contains Ordnance Survey data © Crown Copyright and database right 2026.  
This material is for client report only © Headland Archaeology. No unauthorised reproduction.

Site:	EAGR23
Created by:	KS
Checked by:	KH
Version:	v1.2
Date:	27/01/2026
Scale:	1:2,500 @ A3



**Key**

- Order Limits
- Survey Extent
- Proposed Pylon Location

**Geophys Interpretation**

- Ferrous Objects
- Agriculture
- Natural
- Magnetic Disturbance (Above Ground)
- Overhead Cable
- Possible Archaeology

Contains Ordnance Survey data © Crown Copyright and database right 2026.

This material is for client report only © Headland Archaeology. No unauthorised reproduction.

Site:	EAGR23
Created by:	KS
Checked by:	KH
Version:	v1.2
Date:	27/01/2026
Scale:	1:2,500 @ A3

566250

566500

566750

177750

177500



## 7. APPENDICES

### APPENDIX 1 MAGNETOMETER SURVEY

#### *Magnetic susceptibility and soil magnetism*

Iron makes up about 6% of the earth's crust and is mostly present in soils and rocks as minerals such as maghaemite and haematite. These minerals have a weak, measurable magnetic property termed magnetic susceptibility. Human activities can redistribute these minerals and change (enhance) others into more magnetic forms so that by measuring the magnetic susceptibility of the topsoil, areas where human occupation or settlement has occurred can be identified by virtue of the attendant increase (enhancement) in magnetic susceptibility. If the enhanced material subsequently comes to fill features, such as ditches or pits, localised isolated and linear magnetic anomalies can result whose presence can be detected by a magnetometer (fluxgate gradiometer).

In general, it is the contrast between the magnetic susceptibility of deposits filling cut features, such as ditches or pits, and the magnetic susceptibility of the topsoil, subsoil, and rock, into which these features have been cut, which causes the most recognisable responses. This is primarily because there is a tendency for magnetic ferrous compounds to become concentrated in the topsoil, thereby making it more magnetic than the subsoil or the bedrock. Linear features cut into the subsoil or geology, such as ditches, that have been silted up or have been backfilled with topsoil will therefore usually produce a positive magnetic response relative to the background soil levels. Discrete feature, such as pits, can also be detected.

The magnetic susceptibility of a soil can also be enhanced by the application of heat. This effect can lead to the detection of features such as hearths, kilns, or areas of burning.

#### *Types of magnetic anomaly*

In most instances anomalies are termed 'positive'. This means that they have a positive magnetic value relative to the magnetic background on any given site. However, some features can manifest themselves as 'negative' anomalies that, conversely, means that the response is negative relative to the mean magnetic background.

Where it is not possible to give a probable cause of an observed anomaly a '?' is appended.

It should be noted that anomalies interpreted as modern in origin might be caused by features that are present in the topsoil or upper layers of the subsoil. Removal of soil to an archaeological or natural layer can therefore remove the feature causing the anomaly.

The types of response mentioned above can be divided into five main categories that are used in the graphical interpretation of the magnetic data:

#### ***Isolated dipolar anomalies (iron spikes)***

These responses are typically caused by ferrous material either on the surface or in the topsoil. They cause a rapid variation in the magnetic response giving a characteristic 'spiky' trace. Although ferrous archaeological artefacts could produce this type of response, unless there is supporting evidence for an archaeological interpretation, little emphasis is normally given to such anomalies, as modern ferrous objects are common on rural sites, often being introduced into the topsoil during manuring.

#### ***Areas of magnetic disturbance***

These responses can have several causes often being associated with burnt material, such as slag waste or brick rubble or other strongly magnetised/fired material. Ferrous structures such as pylons, mesh or barbed wire and buried pipes can also cause the same disturbed response. A modern origin is usually assumed unless there is other supporting information.

#### ***Lightning-induced remnant magnetisation (LIRM)***

LIRM anomalies are thought to be caused in the near surface soil horizons by the flow of an electrical current associated with lightning strikes. These observed anomalies have a strong bipolar signal which decreases with distance from the spike point and often appear as linear or radial in shape.

#### ***Linear trend***

This is usually a weak or broad linear anomaly of unknown cause or date. These anomalies are often caused by agricultural activity, either ploughing or land drains being a common cause.

#### ***Areas of magnetic enhancement/positive isolated anomalies***

Areas of enhanced response are characterised by a general increase in the magnetic background over a localised area whilst discrete anomalies are manifest by an increased response (sometimes only visible on an XY trace plot) on two or three successive

traverses. In neither instance is there the intense dipolar response characteristic exhibited by an area of magnetic disturbance or of an 'iron spike' anomaly (see above). These anomalies can be caused by infilled discrete archaeological features such as pits or post-holes or by kilns. They can also be caused by pedological variations or by natural infilled features on certain geologies. Ferrous material in the subsoil can also give a similar response. It can often therefore be very difficult to establish an anthropogenic origin without intrusive investigation or other supporting information.

#### *Linear and curvilinear anomalies*

Such anomalies have a variety of origins. They may be caused by agricultural practice (recent ploughing trends, earlier ridge and furrow regimes or land drains), natural geomorphological features such as palaeochannels or by infilled archaeological ditches.

### APPENDIX 2 SURVEY LOCATION INFORMATION

The magnetometer data was collected and is geo-located based on survey grade Real Time Kinetic (RTK) differential Global Positioning System (dGPS) used on both hand-carried and towed systems. The accuracy of this dGPS equipment is better than 0.01m. The GPS systems output in NMEA mode in real time, with a visual guide of survey tracks and any survey area boundaries displayed on a tablet device in view of the survey operator to ensure full coverage. Any survey area boundaries are uploaded as a string of co-ordinates or shapefile to the tablet prior to the commencement of survey.

### APPENDIX 3 GEOPHYSICAL SURVEY ARCHIVE

The geophysical archive comprises an archive disk containing the raw data in XYZ format, a raster image of each greyscale plot with associated world file, and a PDF of the report.

The project will be archived in-house in accordance with recent good practice guidelines ([http://guides.archaeologydataservice.ac.uk/g2gp/Geophysics\\_3](http://guides.archaeologydataservice.ac.uk/g2gp/Geophysics_3)). The data will be stored in an indexed archive and migrated to new formats when necessary.

### APPENDIX 4 DATA PROCESSING

The gradiometer data has been presented in this report in processed greyscale and minimally processed XY trace plot format.

Data collected using RTK GPS-based methods cannot be produced without minimal processing of the data. The minimally processed data has been interpolated to project the data onto a regular grid and de-striped to correct for slight variations in instrument calibration drift, heading errors and any other artificial data.

The XY data has been clipped to remove extreme values and to improve the interpretability of the data.

### APPENDIX 5 OASIS ARCHIVE

**Project Name:** Magnetometry Survey at Norwich to Tilbury

**Activity type:** Magnetometry Survey

**Sitecode(s):** EAGR23

**Project Identifier(s):** P23-315

**Planning Id:** [no data]

**Reason for Investigation:** Planning: Pre application

**Organisation Responsible for work:** Headland Archaeology (UK) Ltd

**Project Dates:** 11-Aug-2025–15-Aug-2025

**HER:** Solihull HER 16 Apr 2026

**HER Identifiers:** Norfolk Consultation Number: CNF49718; Norfolk Event Number: ENF156675; Suffolk Parish Codes: PAL 080, BUR 063, CRP032, BRP 195, RAY 061, WMM 025, HSM 019, SSM 066, HGM 039, MLS 043, CRP 033, RGL 067, SPT 115, SSM 068

**Project Methodology:** The survey was undertaken using four Bartington Grad601 sensors mounted at 1 metre (m) intervals onto a rigid carrying frame. The system was programmed to take readings at a frequency of 10 Hertz (Hz) on roaming traverses (swaths) 1m apart. These readings were stored on an external weatherproof laptop and later downloaded for processing and interpretation. The system was linked to a Trimble R12 Real Time Kinetic (RTK) differential Global Positioning System (dGPS) outputting in NMEA mode to ensure a high positional accuracy for each data point. MLGrad601 and MultiGrad601 (Geomar Software Inc.) software was used to collect and export the data. Anomaly GeoSurvey v1.12.3 (Lichenstone Geoscience) and QGIS v.3.34.6 software was used to process and present the data respectively.

**Project Results:** Survey was successfully undertaken across all Sections (A-H) of the project. The survey was limited to Priority Areas where a number of areas of archaeological activity have been identified by the survey, with many correlating to and expanding known heritage assets. Elsewhere within the Priority Areas, a plethora of anomalies indicative of modern ferrous (services, extraction pits, former ponds, airfield, greenwaste), agricultural (former field boundaries, ploughing trends, field drains), and natural origin are recorded. The magnitude and



resolution of the anomalies identified throughout the scheme indicates that there was likely sufficient magnetic contrast for the detection of sub-surface archaeological features, if present, notwithstanding the limitations of magnetometer survey to identify certain types, sizes and periods of archaeological features.

The results of the survey are therefore assessed to provide a good indication of the archaeological potential of the Priority Areas. Based on the results of the survey the archaeological potential of the Priority Areas ranges from locally high where probable archaeological remains are identified, and moderate to low elsewhere. Keywords: [no data]

Archive: [no data]

Reports in OASIS: Harrison, S. (2025). Norwich to Tilbury. Cleckheaton

Headland Archaeology (UK) Ltd. EAGR23

National Grid plc  
National Grid House,  
Warwick Technology Park,  
Gallows Hill, Warwick.  
CV34 6DA United Kingdom

Registered in England and Wales  
No. 4031152  
[nationalgrid.com](http://nationalgrid.com)